



**East**  
**2025**

**ROUTE MAP**

**Aug. 27 - Aug. 31**





Route Coordinator: Dan Alexander (517) 879-9439  
Asst. Route Coordinator: Kathy Alexander (517) 936-6964

SAG dispatch: Kathy Alexander (517) 936-6964

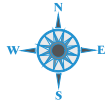
Note: if you are in an area with bad cell service and a call won't go through texting will typically go through.

Your in-camp repair truck is operated by:  
Mobile Bike Repair  
Diane Ruggles (269) 816-8473

Padre's (314) 644-4440



# MAP SYMBOLS



North Indicator



Park or Picnic Area



Swimming



Restroom/Port-a-John

**CRt** Route Curves Right  
**CLt** Route Curves Left  
**Rt** Route Turns Right  
**Lt** Route Turns Left  
**BRt** Route Bears Right  
**BLt** Route Bears Left  
**SRt** Route Turns Sharp Right  
**SLt** Route Turns Sharp Left



Store



Camping Location



Repair Truck



School



Mileage At Corners



Restaurant



Church



All maps are to scale except where Indicated.



SAG Time Line



Private SAG Meeting Place



Turn Around



Railroad Tracks



Route Line



Alternate Route Line



## Index

Route	Page
5 Day Road	1
3 Day Road	10
2 Day Road	13
Road Cue sheets	After page 23
5 Day Gravel	24
3 Day Gravel	32
2 Day Gravel	36
Gravel Cue sheets	After page 45
Trail starting from school	46
Trail starting in Waters	47
Trail Cue sheets	After page 52



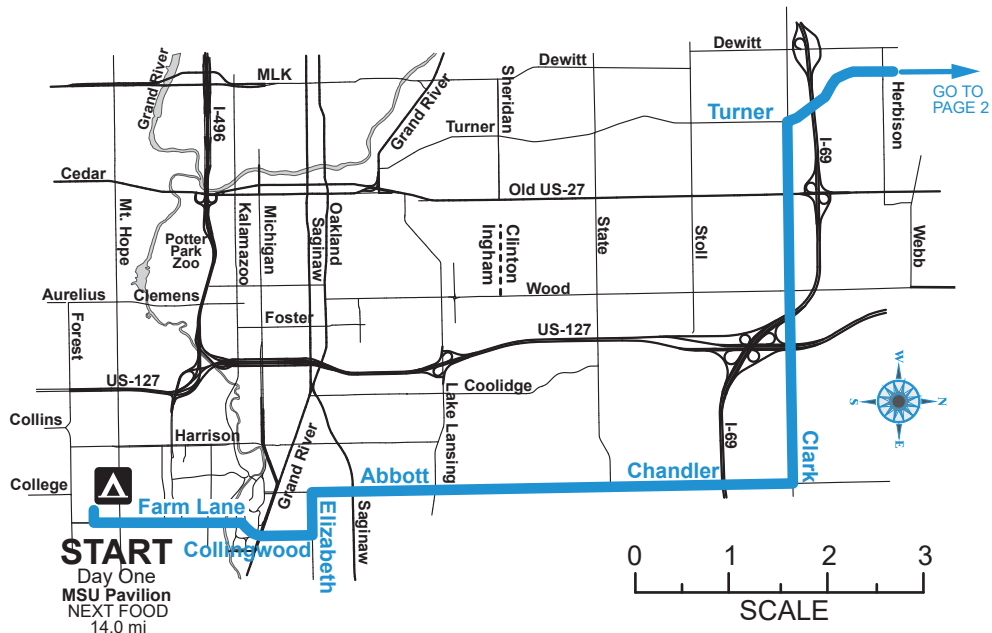
# DALMAC East

**WRIST BANDS MUST BE  
WORN AT ALL TIMES TO EAT  
AND USE INSIDE FACILITIES**

**HELMETS  
ARE REQUIRED**

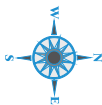
**PLEASE RIDE SAFELY**

**Turn left out of the  
MSU Pavilion Lot  
onto Farm Lane**





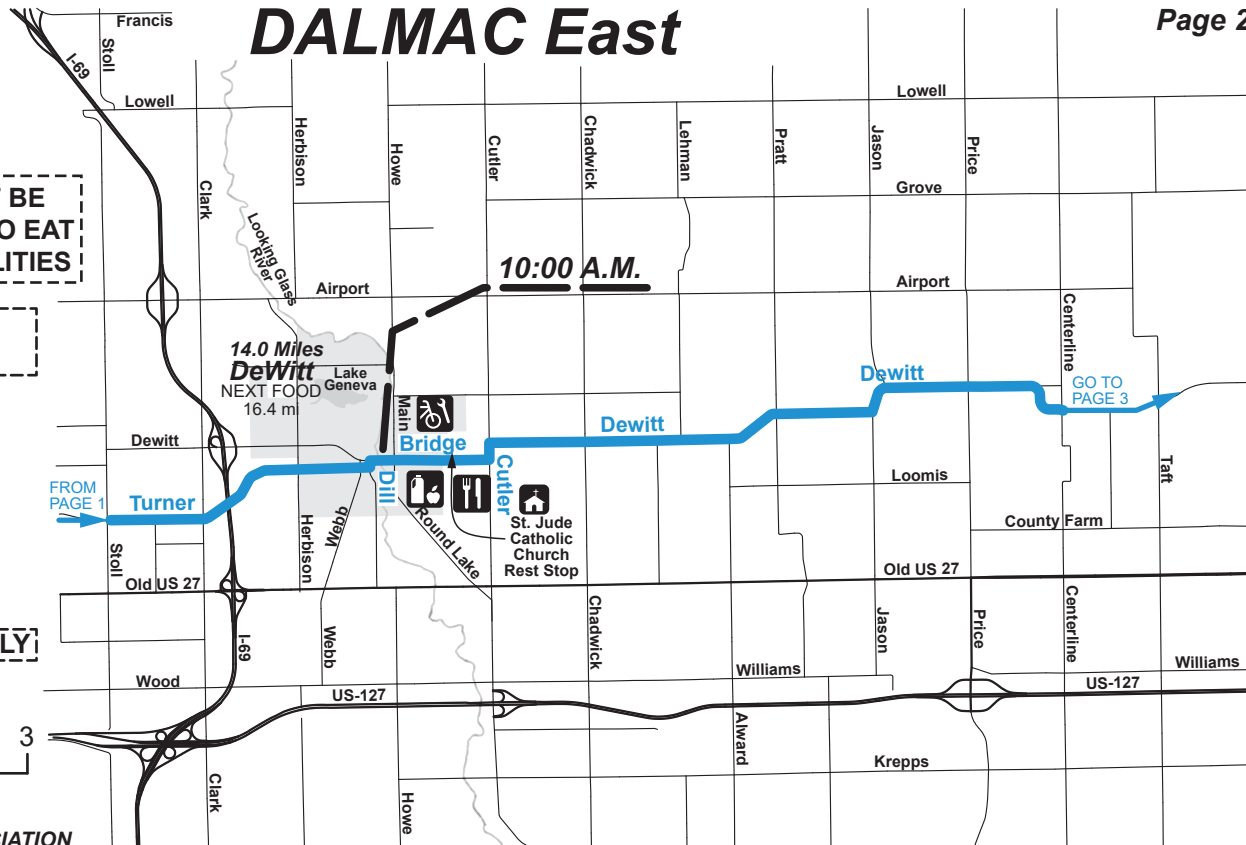
# DALMAC East



**WRIST BANDS MUST BE  
WORN AT ALL TIMES TO EAT  
AND USE INSIDE FACILITIES**

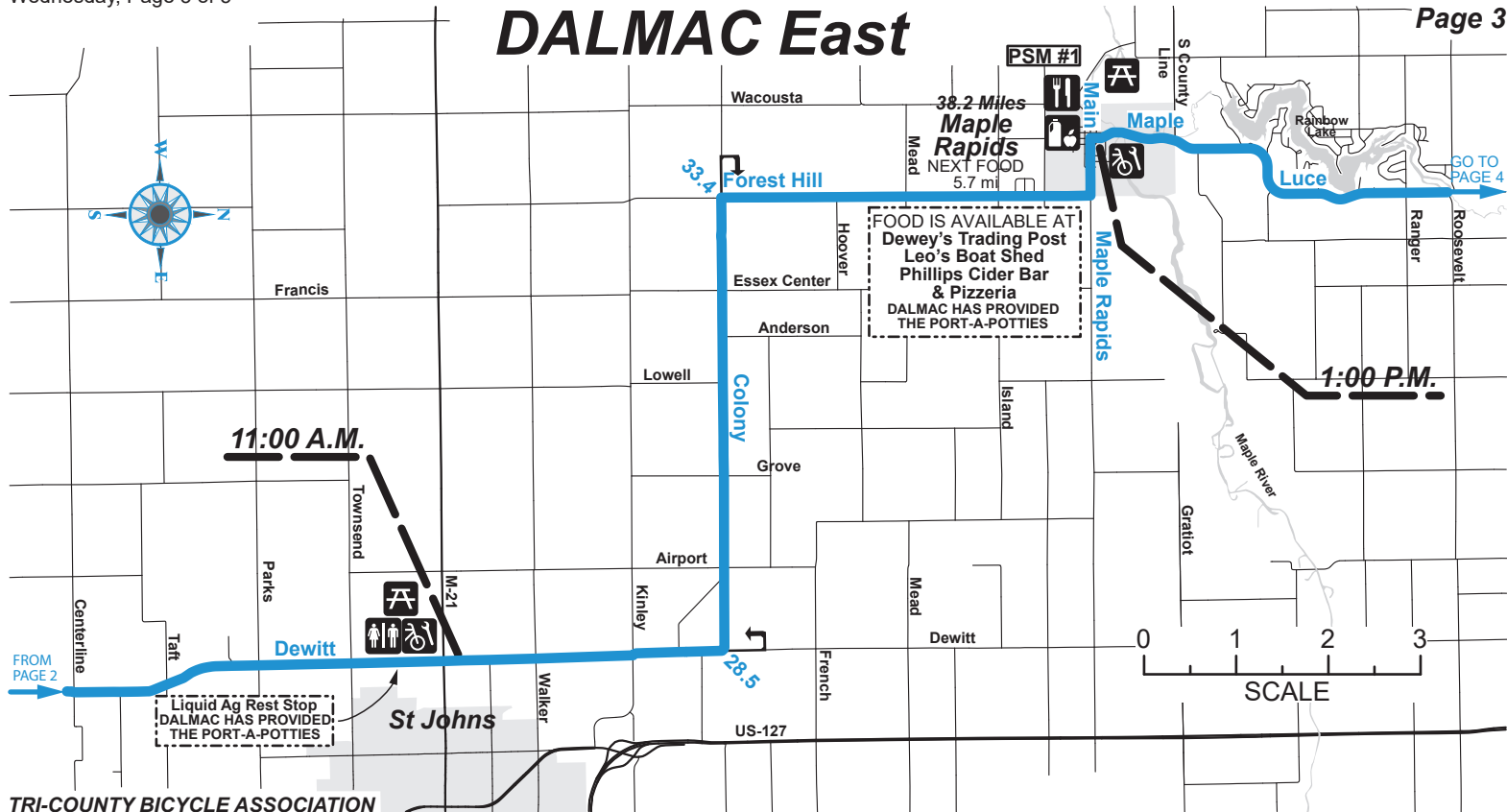
**HELMETS  
ARE REQUIRED**

**PLEASE RIDE SAFELY**



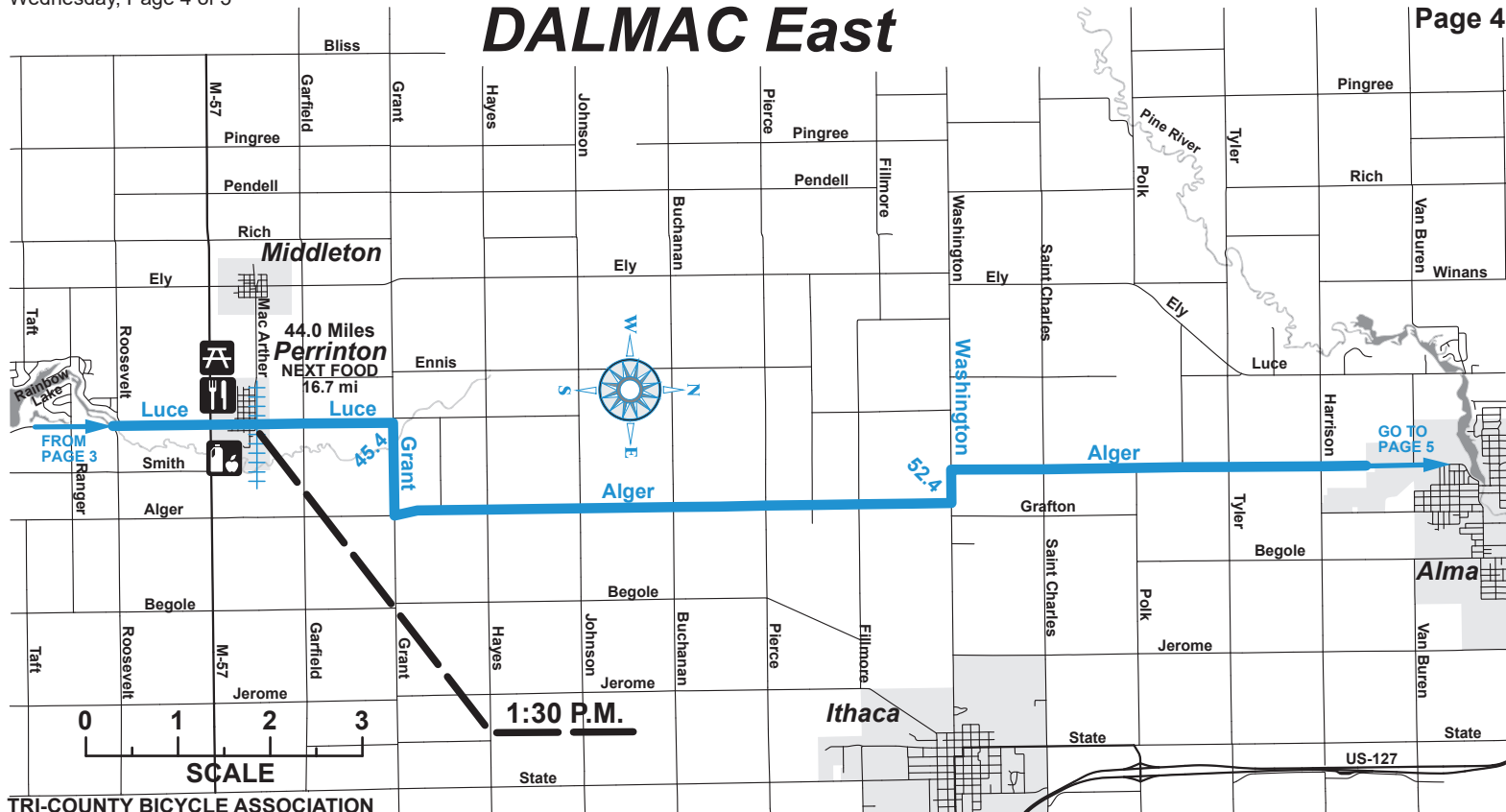


# DALMAC East






## Page 4









# DALMAC East

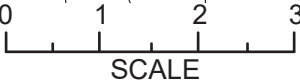
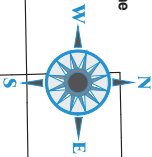
Note: Enjoy a long lunch.  
You can not Enter the school until 3:45pm

START  
Day Two  
Alma College  
NEXT FOOD  
10.3 mi

Jackson  
Fred Meijer  
Heartland Trail

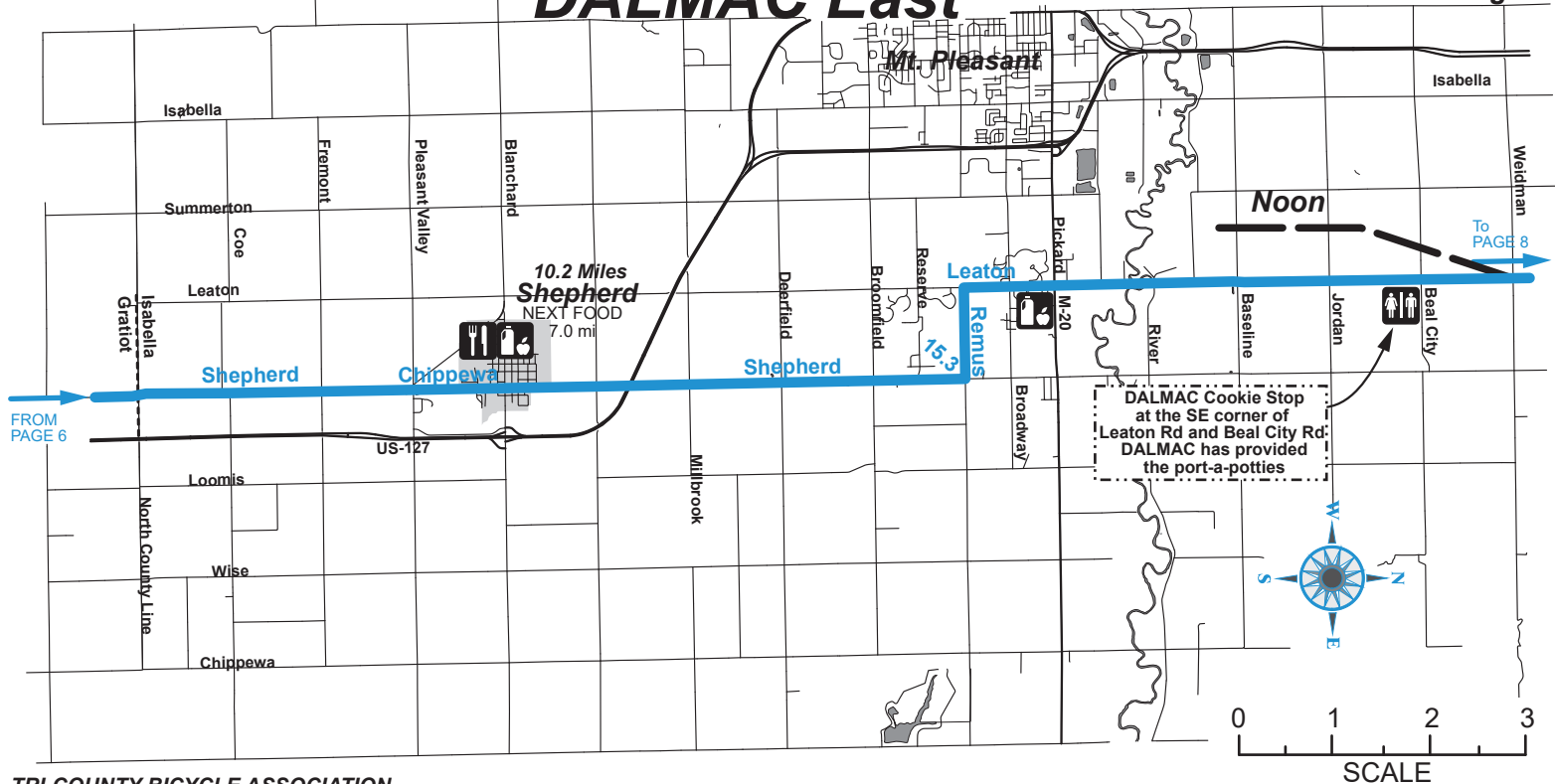
Luce  
Charles

GO TO  
PAGE 7



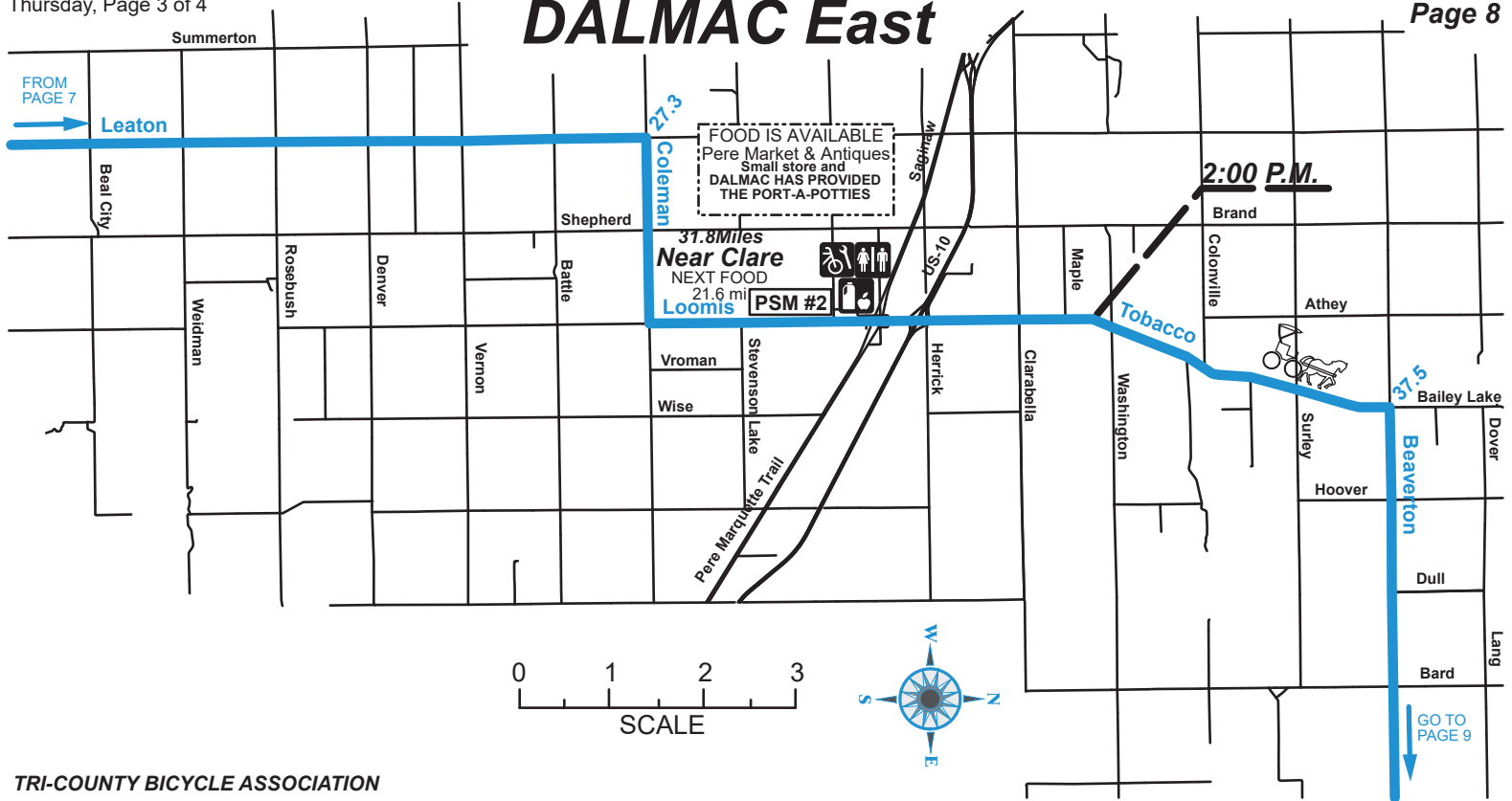


# DALMAC East



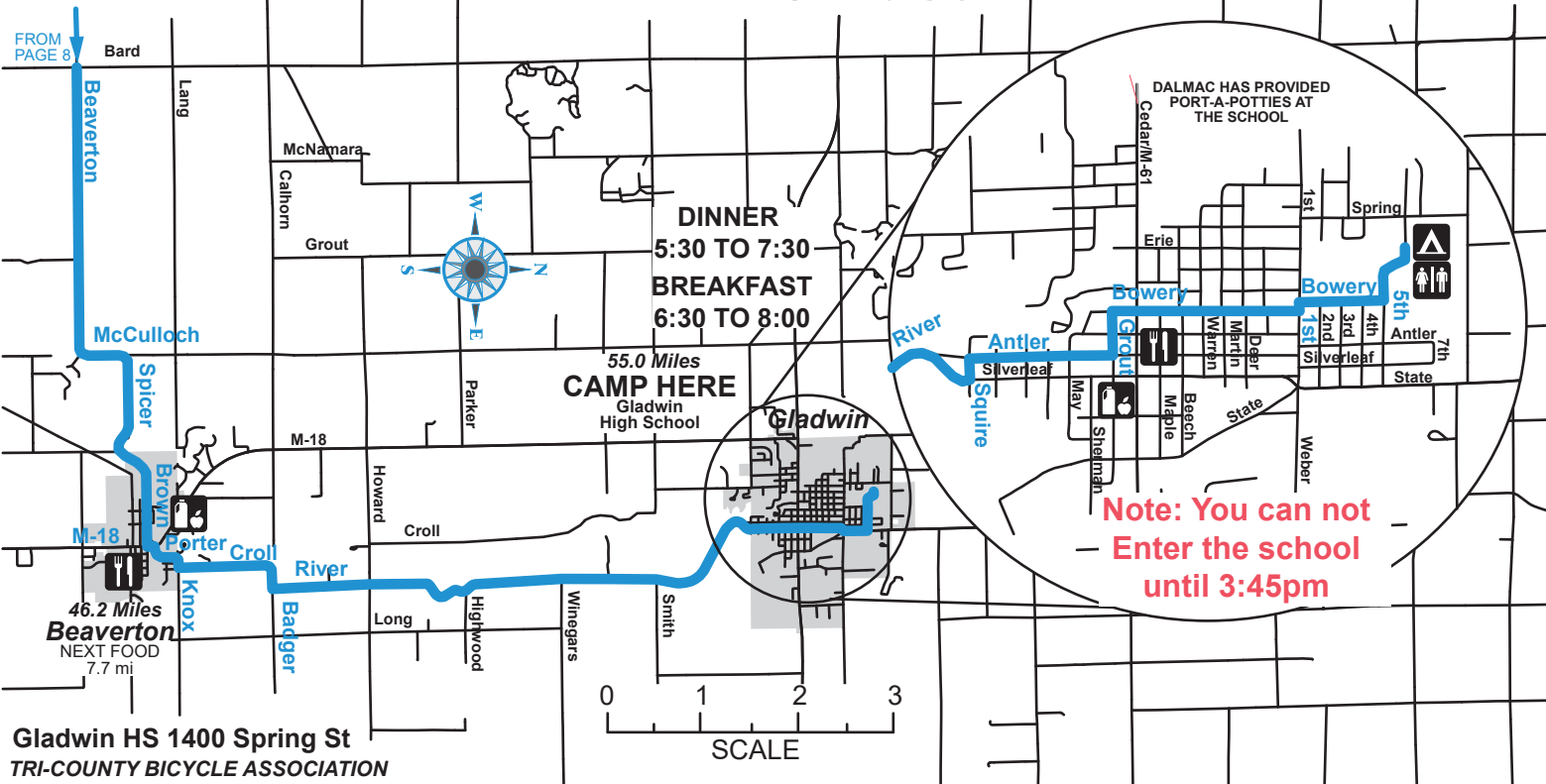


# DALMAC East





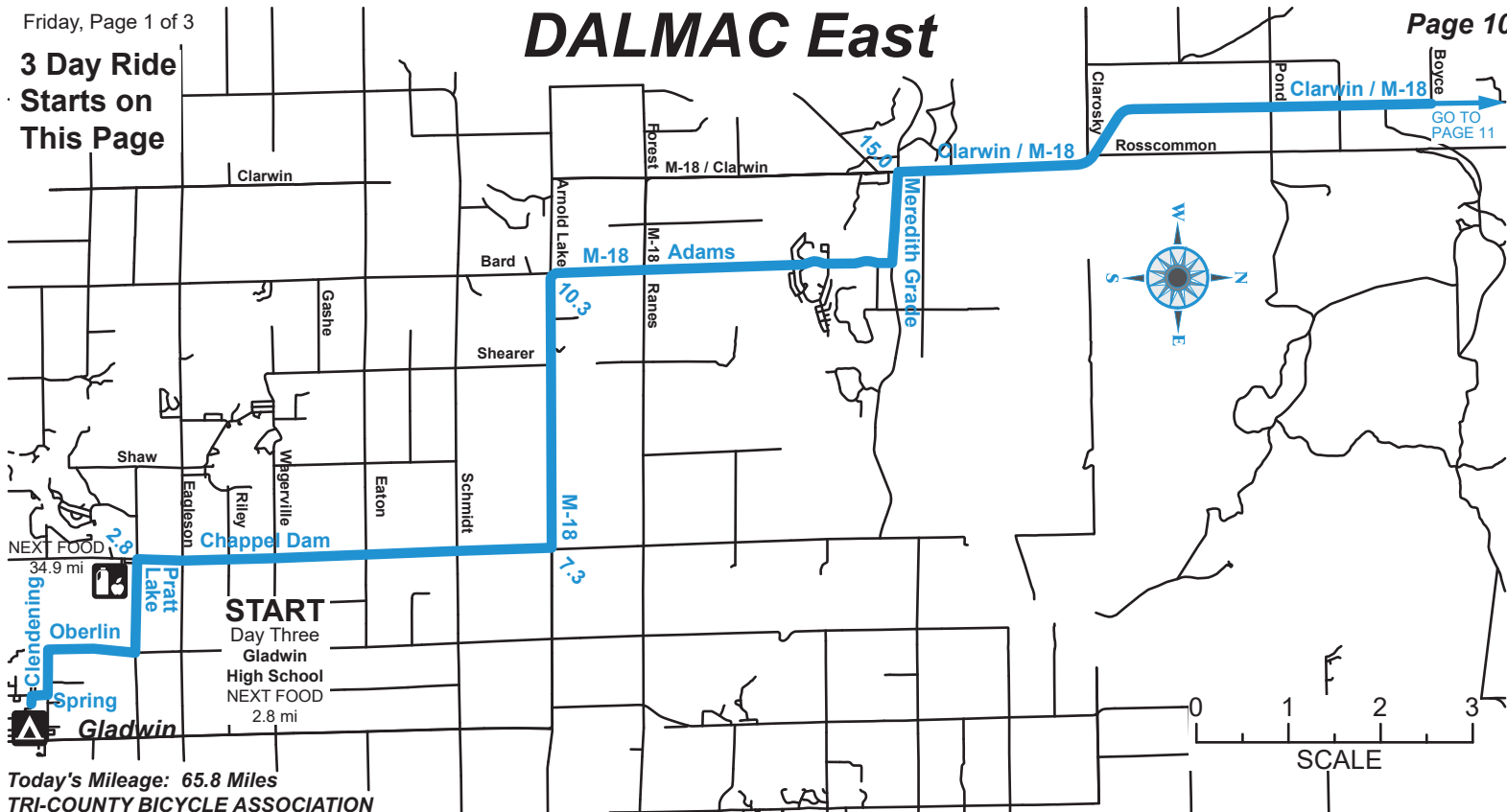
# DALMAC East





# 3 Day Ride Starts on This Page

## DALMAC East

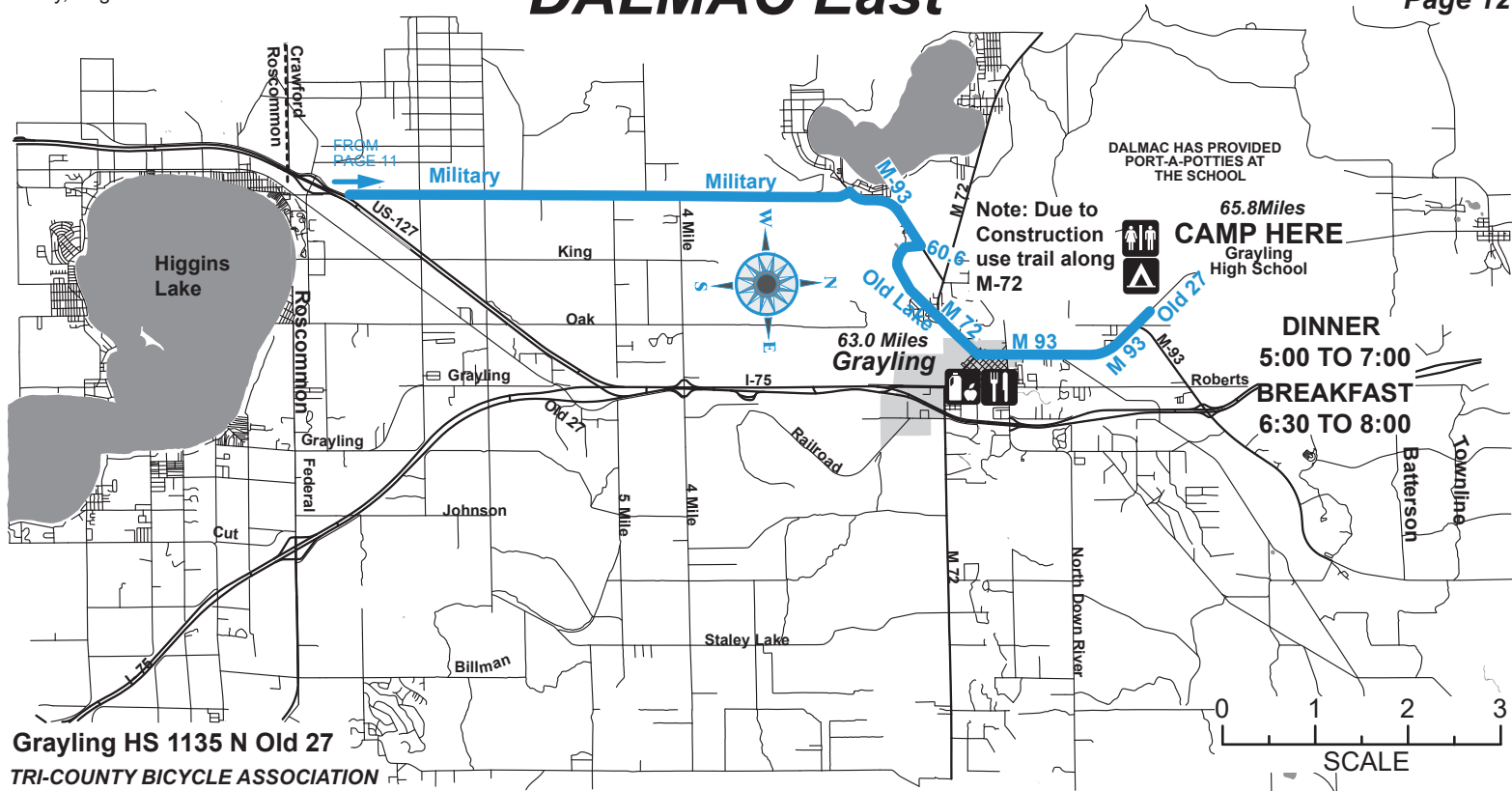








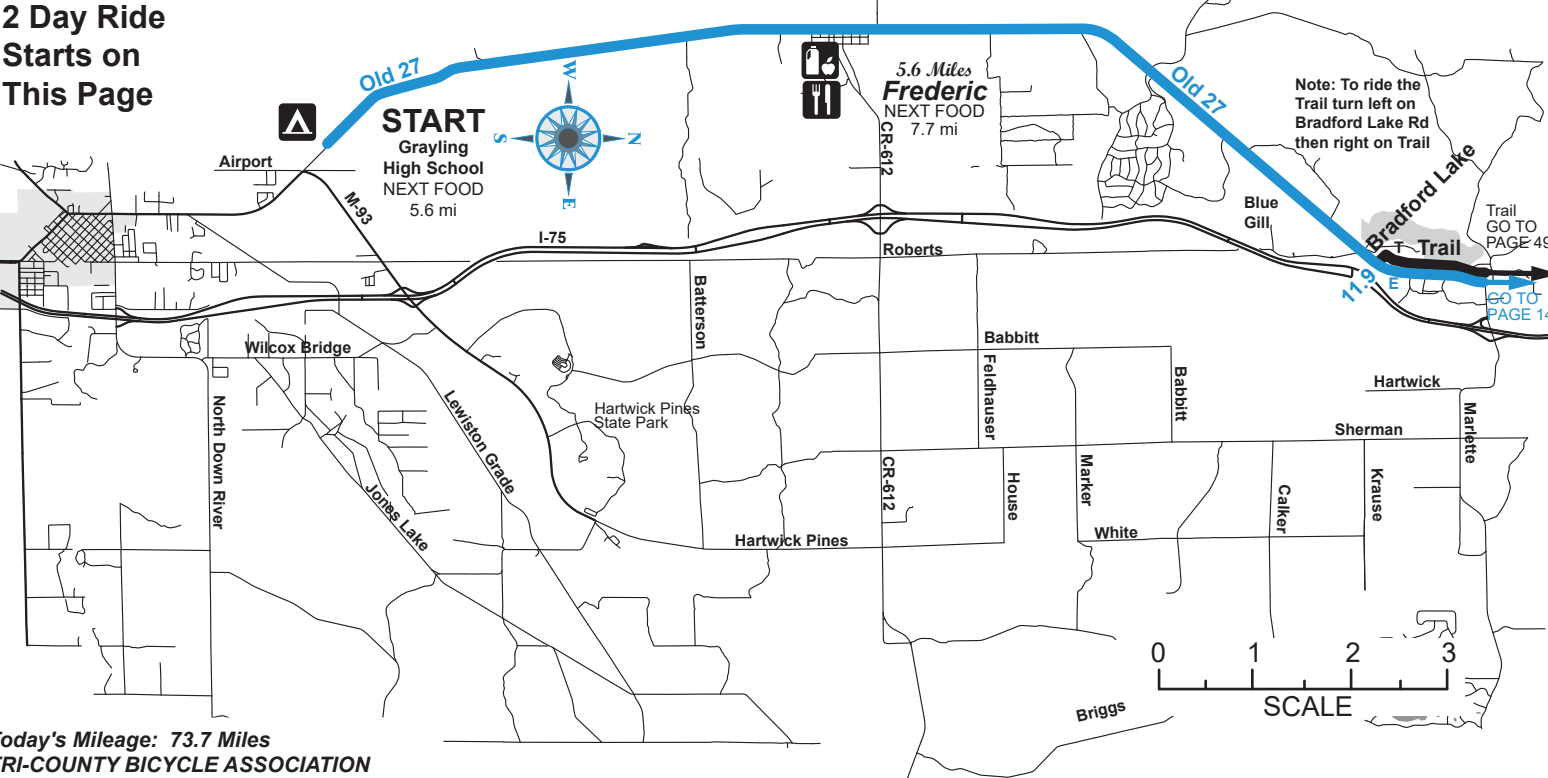
# DALMAC East





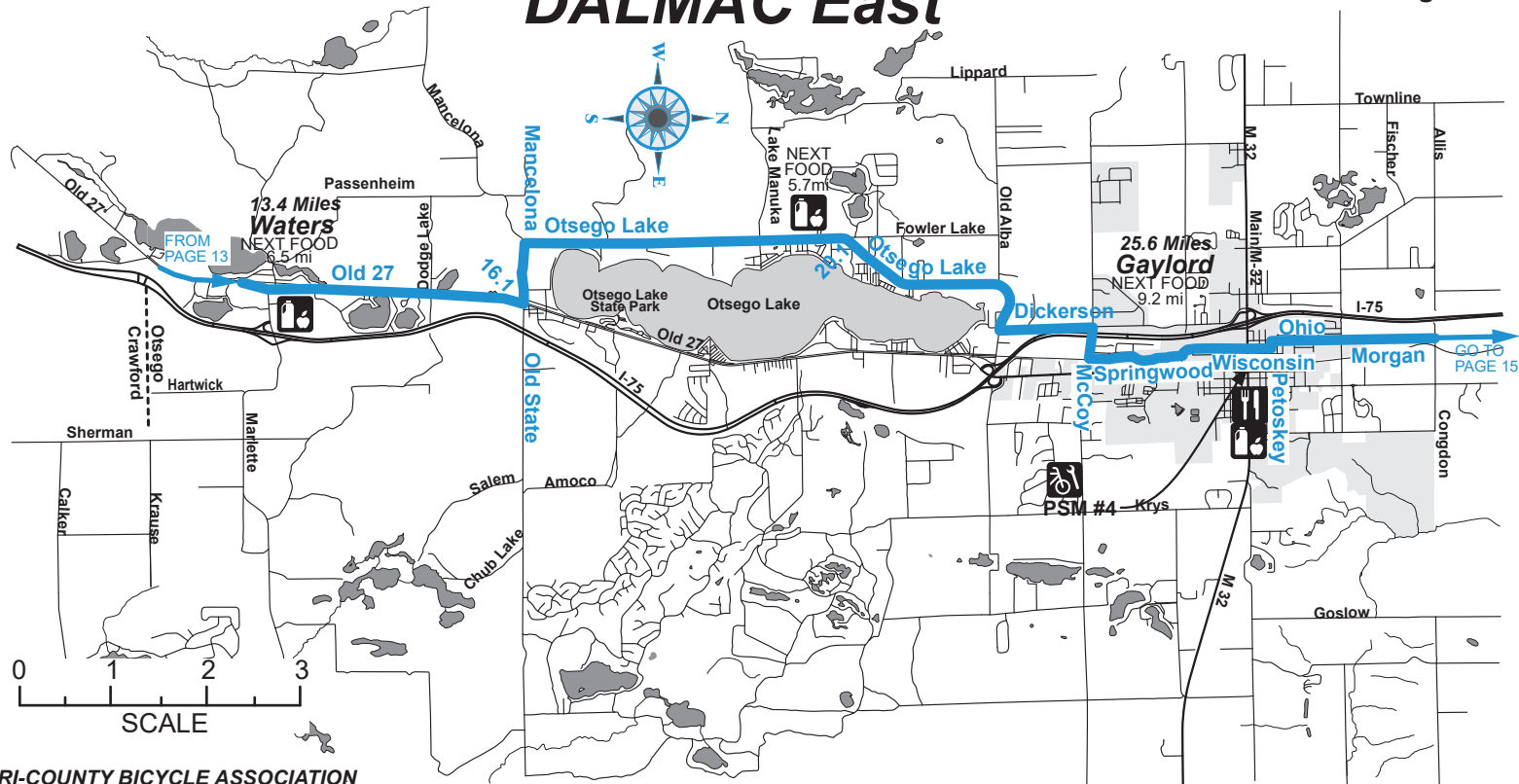
# DALMAC East

2 Day Ride  
Starts on  
This Page



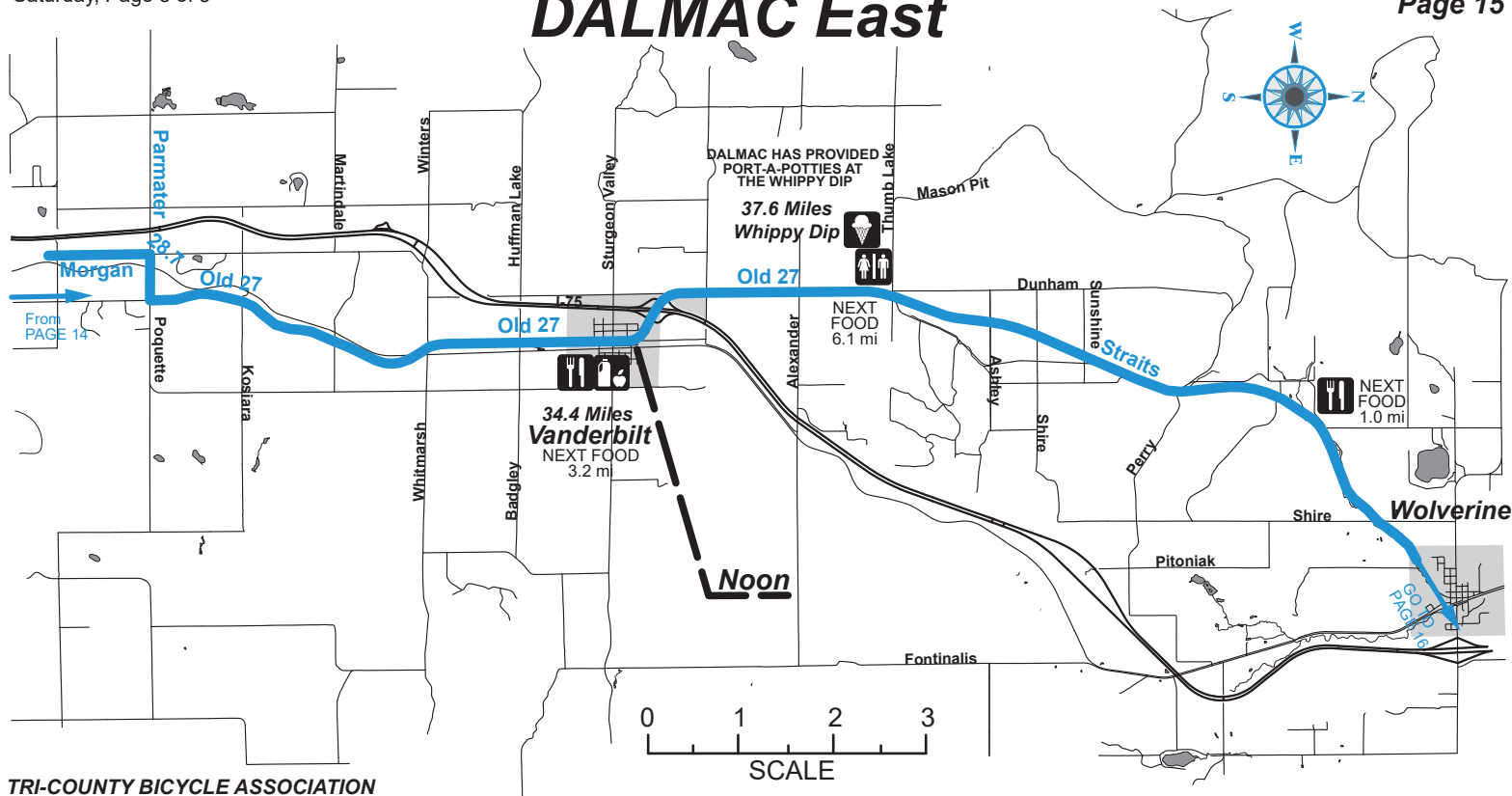


# DALMAC East



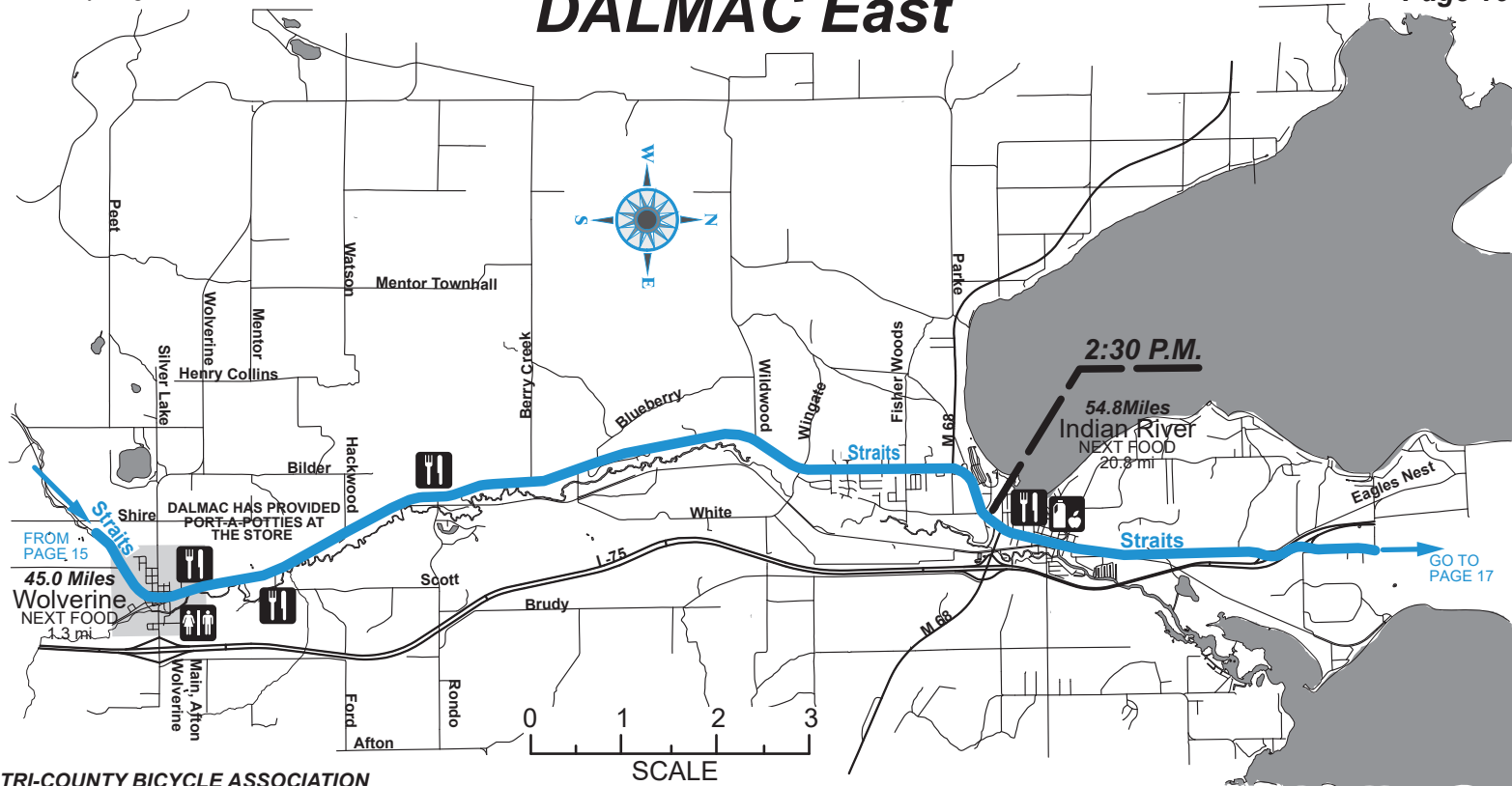


# DALMAC East



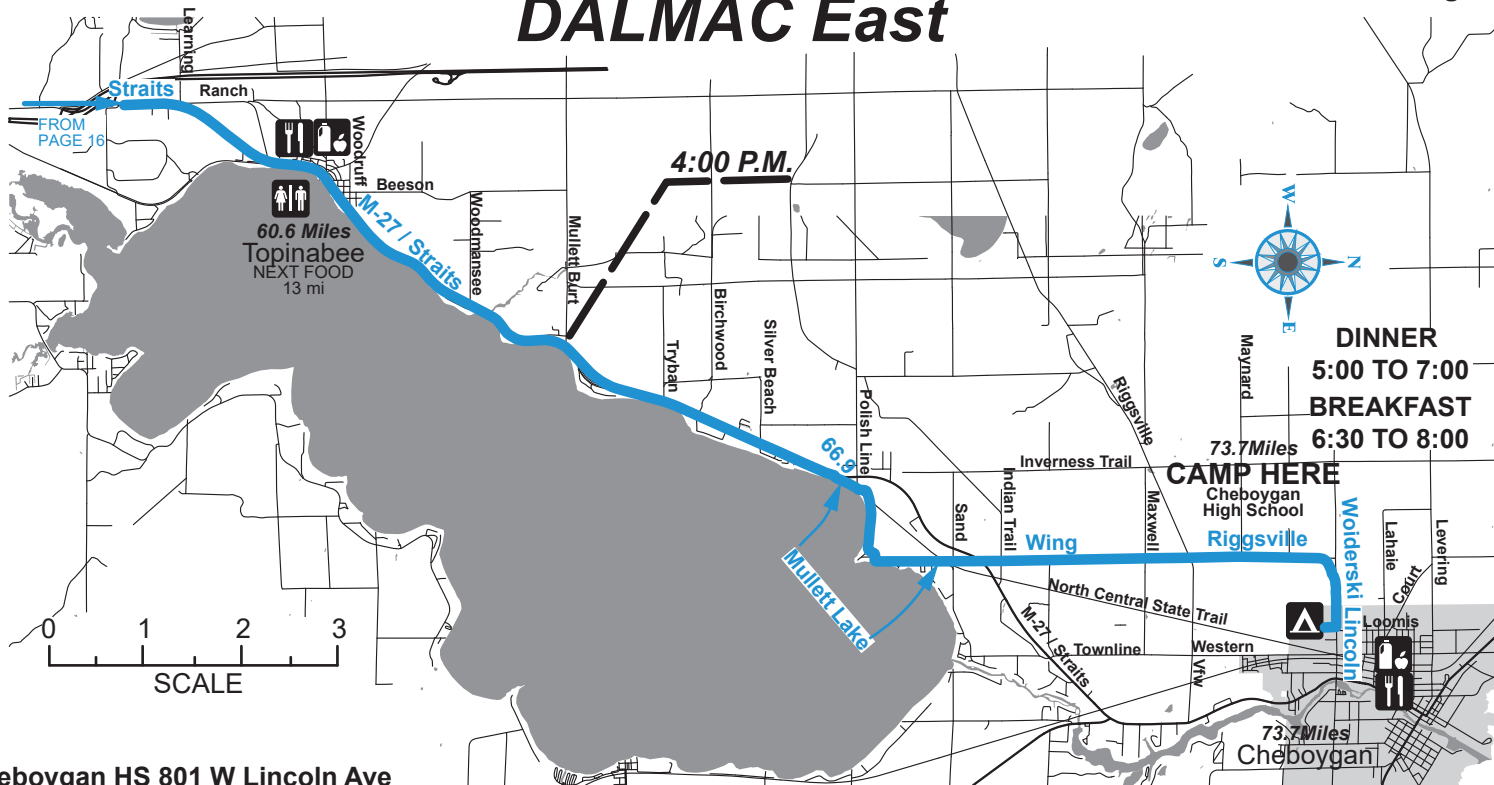


# DALMAC East





# DALMAC East



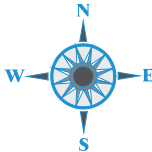
**Cheboygan HS 801 W Lincoln Ave**  
**TRI-COUNTY BICYCLE ASSOCIATION**

**DINNER**  
5:00 TO 7:00  
**BREAKFAST**  
6:30 TO 8:00

**CAMP HERE**  
Cheboygan High School  
Riggsville



**Note:**  
**Long Route of**  
**65.1 Miles**  
**Starts on Page 21**



Day Five  
Cheboygan  
High School  
NEXT FOOD  
15.2 mi

Day Five  
Cheboygan  
High School  
NEXT FOOD  
15.2 mi

15.2 mi



## Levering

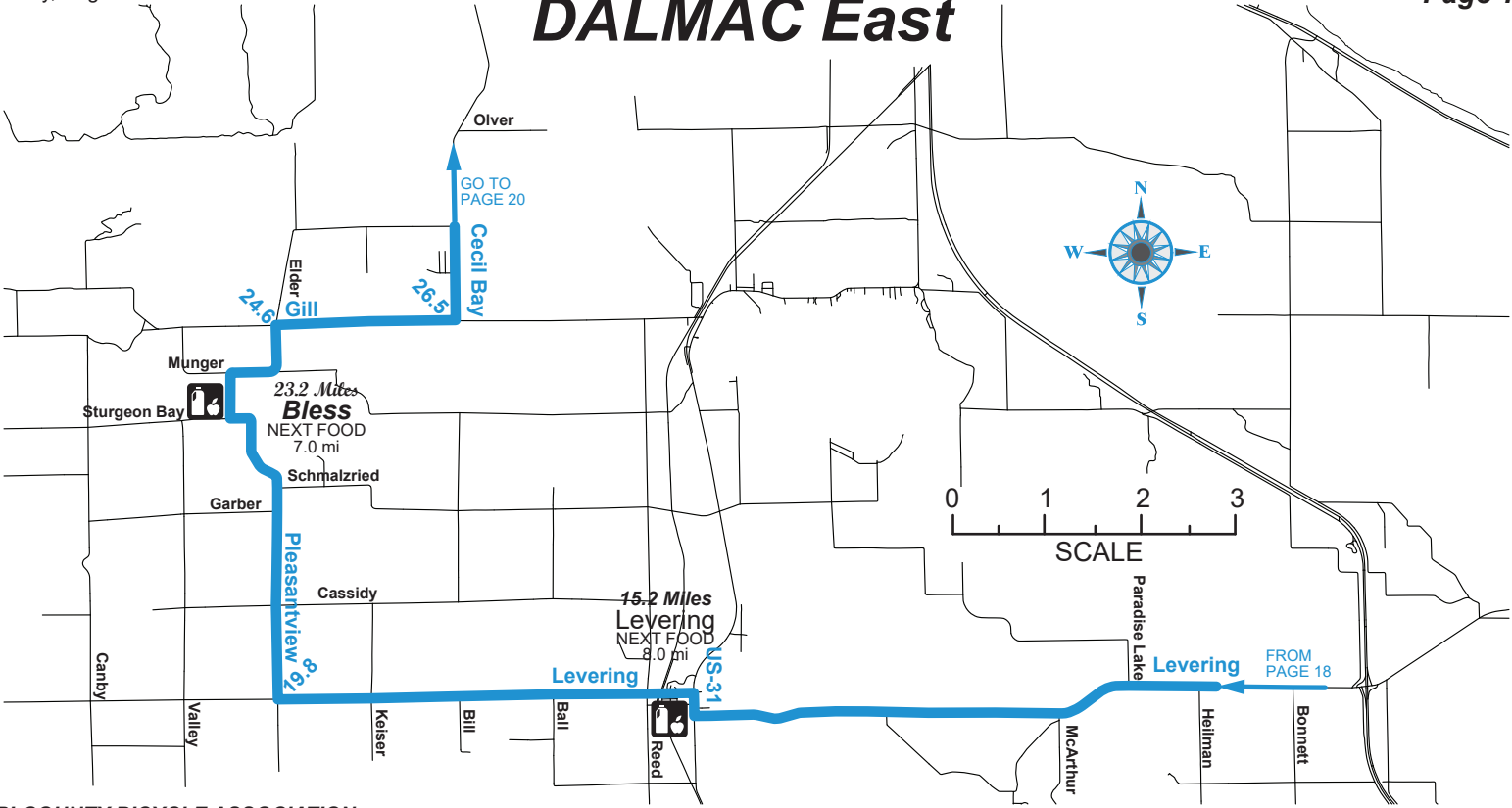
Lincoln



GO TO  
PAGE 19



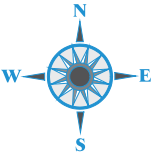
# DALMAC East





# DALMAC East

Photo opportunity at Pocket Park  
DALMAC will have a photographer  
there to take your photo with the  
Bridge free of charge from  
11:00 to 3:00



Thanks for riding  
DALMAC

DALMAC HAS PROVIDED  
PORT-A-POTTIES AT  
THE STORE  
NEXT FOOD  
6.1 MI



Wilderness Park

Cecil Bay

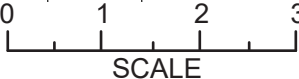
Elder

FROM  
PAGE 19

Mackinaw City HS  
609 W Central Ave

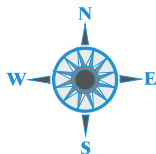
TRI-COUNTY BICYCLE ASSOCIATION

36.3 Miles  
Mackinaw  
City High  
School  
DALMAC HAS PROVIDED  
PORT-A-POTTIES AT  
THE HIGH SCHOOL  
Showers are available  
in Mackinaw City at  
the high school from  
12pm to 6pm





## Cheboygan



**Note:**  
**Short Route of**  
**36.3 Miles**  
**Starts on Page 18**

16.7 Miles  
**Pellston**  
NEXT FOOD  
4.9 mi

GO TO  
PAGE 22

**Today's Mileage: 65.1 Miles**  
**TRI-COUNTY BICYCLE ASSOCIATION**

# START

Day Five  
Cheboygan  
High School  
NEXT FOOD  
16.8 mi



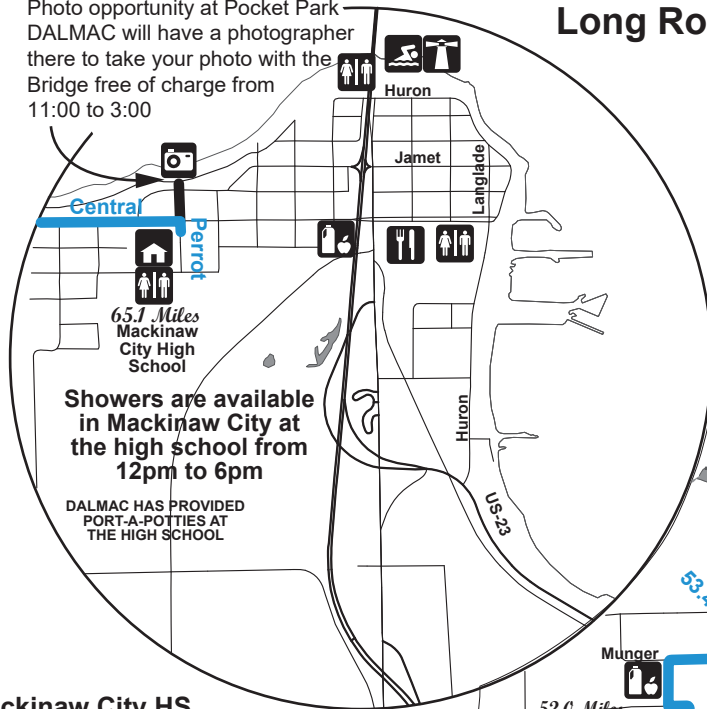




# DALMAC East

## Long Route

Photo opportunity at Pocket Park  
DALMAC will have a photographer  
there to take your photo with the  
Bridge free of charge from  
11:00 to 3:00



65.1 Miles  
Mackinaw  
City High  
School

Showers are available  
in Mackinaw City at  
the high school from  
12pm to 6pm

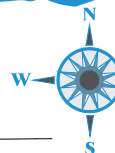
DALMAC HAS PROVIDED  
PORT-A-POTTIES AT  
THE HIGH SCHOOL

Mackinaw City HS  
609 W Central Ave

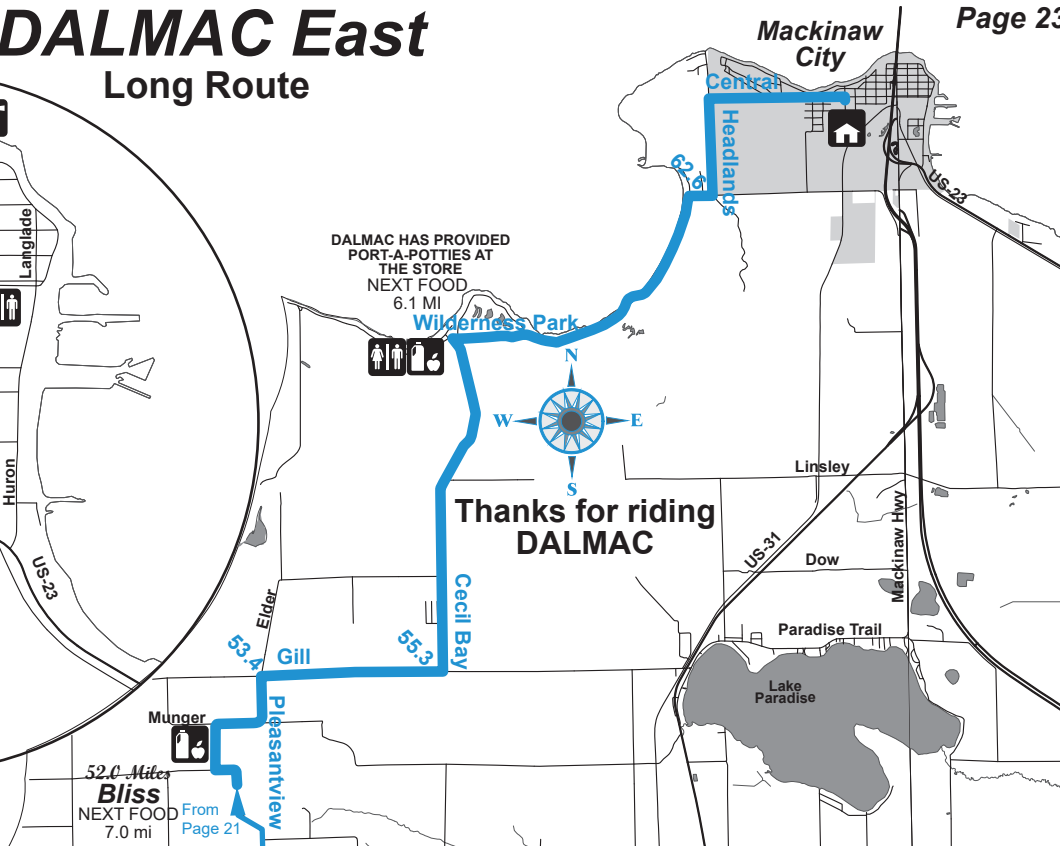
TRI-COUNTY BICYCLE ASSOCIATION

DALMAC HAS PROVIDED  
PORT-A-POTTIES AT  
THE STORE  
NEXT FOOD  
6.1 MI

Wilderness Park



Thanks for riding  
DALMAC



52.0 Miles  
Bliss  
NEXT FOOD  
7.0 mi

From  
Page 21



## Wednesday

Turn	On	For	Total
Rt	Pavilion	0.1	0.1
Lt	Farm Lane/Collingwood	2.1	2.2
Lt	Elizabeth	0.4	2.6
Rt	Abbot/Chandler	5.2	7.8
Lt	Clark	3.8	11.5
Rt	Turner	1.9	13.5
Lt	Dill (Dewitt)	0.1	13.6
Rt	Bridge/Dewitt	1.3	14.8
Lt	Cutler	0.2	15.0
Rt	Dewitt	13.5	28.5
Lt	Colony	4.9	33.4
Rt	Forest Hill	4.0	37.5
Lt	Maple Rapids/Main (Maple Rapids)	0.6	38.1
Rt	Maple/Luce (Perrinton)	7.2	45.4
Rt	Grant	1.0	46.4
Lt	Alger	6.0	52.4
Lt	Washington	0.4	52.8
Rt	Alger/Lincoln/Riverside/Ely	5.8	58.6

## East Cue Sheet

Turn	On	For	Total
Lt	State (Alma) (Rest Stop)	0.1	58.8
Lt	Mechanic	0.3	59.1
Rt	Grant	0.2	59.3
Rt	Fred Meijer Heartland Trail	0.8	60.1
Rt	Charles	0.1	60.2
Lt	Into Alma College		



## Thursday

Turn	On	For	Total
------	----	-----	-------

**Note: Enjoy a long lunch.  
You can not Enter the  
school until 3:45pm**

Lt	Charles	0.1	0.1
Rt	Fred Meijer Heartland Trail	0.5	0.6
Rt	Luce/Shepherd/Chippewa	8.4	9.0
BRt	Shepherd/Chippewa (Shepherd)	6.1	15.3
Lt	Remus	1.0	16.3
Rt	Leaton	11.1	27.3
Rt	Coleman	2.0	29.3
Lt	Loomis/Tobacco	8.2	37.5
Rt	Beaverton/McCulloch/spicer/ Roehrs/Brown (Beaverton)	8.6	46.1
Lt	Ross	0.1	46.2
Rt	Porter	0.3	46.5
Rt	Knox	0.1	46.6
Lt	Croll/Badger	1.2	47.8
Lt	River	5.5	53.3

## East Cue Sheet

Turn	On	For	Total
------	----	-----	-------

Lt	Squire	0.1	53.5
Rt	Antler	0.4	53.8
Lt	Grout	0.1	53.9
Rt	Bowery	0.6	54.5
Lt	1st	0.0	54.5
Rt	Bowery	0.2	54.7
Lt	5th	0.1	55.0
Lt	Into Gladwin High School		



**Friday**

Turn	On	For	Total
Rt	Spring	0.2	0.2
Lt	City Limits/Clendenling	0.5	0.7
Rt	Oberlin	1.0	1.6
Lt	Pratt Lake	1.0	2.7
Rt	Chappel Dam	4.5	7.2
Lt	M-18	3.9	11.1
BRt	Adams	2.8	13.9
Lt	Meredith Grade	1.0	14.9
Rt	M-18	10.8	25.7
Lt	Emery	6.0	31.7
Rt	Loxley	3.0	34.8
Lt	Knapp	0.5	35.3
Rt	Questview	0.6	35.9
Rt	Old US-27	1.9	37.8
Rt	West Shore/River	3.8	41.6
Rt	Harrison/ Old US-27	3.5	45.1
Rt	Birch	0.2	45.3
CLt	Loxley	1.0	46.4
Lt	Higgins Lake/Robinson/Lakeshore	3.1	49.5

**East Cue Sheet**

Turn	On	For	Total
Lt	Albermarle/West Higgins Lake	0.2	49.8
BRt	West Higgins Lake	0.2	49.9
Lt	Military/Legion Camp	0.4	50.3
Lt	North Higgins Lake	0.3	50.6
Rt	Military	8.4	59.0
Rt	M-93	1.5	60.5
Rt	Old Lake	1.7	62.1
Rt	Trail along M-72/M-93 (Grayling)	0.8	62.9
Lt	McClellan/Old US-27	2.8	65.7
Lt	Into Grayling High School		



**Saturday****East Cue Sheet**

Turn	On	For	Total
Lt	Old US-27 (Frederic, Waters)	16.0	16.0
Lt	Mancelona/Old State	0.7	16.7
Rt	Otsego Lake	3.4	20.1
BRt	Otsego Lake	2.4	22.5
Lt	Dickerson	1.0	23.5
Rt	McCoy	0.3	23.8
Lt	Spring Wood/Gornick	1.0	24.8
Lt	Wisconsin (Gaylord)	1.0	25.8
Lt	Petoskey	0.1	25.9
Rt	Ohio/Morgan	2.7	28.6
Rt	Parmater	0.5	29.1
Lt	Old US-27/Mill/Straits	27.8	66.9
	(Vanderbilt, Wolverine, Indian River and Topinabee)		
Rt	Mullett Lake/Wing/Riggsville/ Woiderski/Lincoln	6.7	73.6
Rt	Loomis	0.1	73.7
Rt	Into Cheboygan High School		



Sunday		36 Mile	
Turn	On	For	Total
Rt	Lincoln	0.1	0.1
Lt	Loomis	0.6	0.7
Lt	Court	0.8	1.5
Lt	Levering	13.7	15.2
Rt	US-31	0.3	15.4
Lt	Levering	4.4	19.8
Rt	Pleasantview	3.3	23.2
Rt	Pleasantview	1.4	24.6
Rt	Gill	1.9	26.5
Lt	Cecil Bay	3.7	30.2
Rt	Wilderness Park	3.4	33.5
Rt	Wilderness Park	0.2	33.8
Lt	Headlands/Wilderness Park	1.0	34.8
Rt	Central (Mackinaw City)	1.4	36.3
Rt	Perrot into Mackinaw City School		

East Cue Sheet			
Turn	On	For	Total
	<b>Photo opportunity</b>		36.3
Lt	Perrot	0.1	36.4
Ut	U-turn on Perrot after photo into Mackinaw City High School	0.1	36.5



<b>Sunday</b>		<b>65 Mile</b>	
Turn	On	For	Total
Lt	Lincoln/Woiderski/Riggsville	2.0	2.0
Lt	Riggsville/Robinson/Mill(Pellston)	31.1	33.1
Rt	M-119/Lake Shore (Good Hart)	7.2	40.3
Rt	State (Cross Village)	0.1	40.4
Lt	Levering	8.1	48.5
Lt	Pleasantview	3.3	51.8
Rt	Pleasantview	1.4	53.2
Rt	Gill	1.9	55.1
Lt	Cecil Bay	3.7	58.8
Rt	Wilderness Park	3.4	62.2
Rt	Wilderness Park	0.2	62.4
Lt	Headlands / Wilderness Park	1.0	63.4
Rt	Central	1.4	64.9
Rt	Perrot into Mackinaw City School		

<b>East Cue Sheet</b>			
Turn	On	For	Total
	<b>Photo opportunity</b>		64.9
Lt	Perrot	0.1	65.0
Ut	U-turn on Perrot after photo into Mackinaw City High School	0.1	65.1



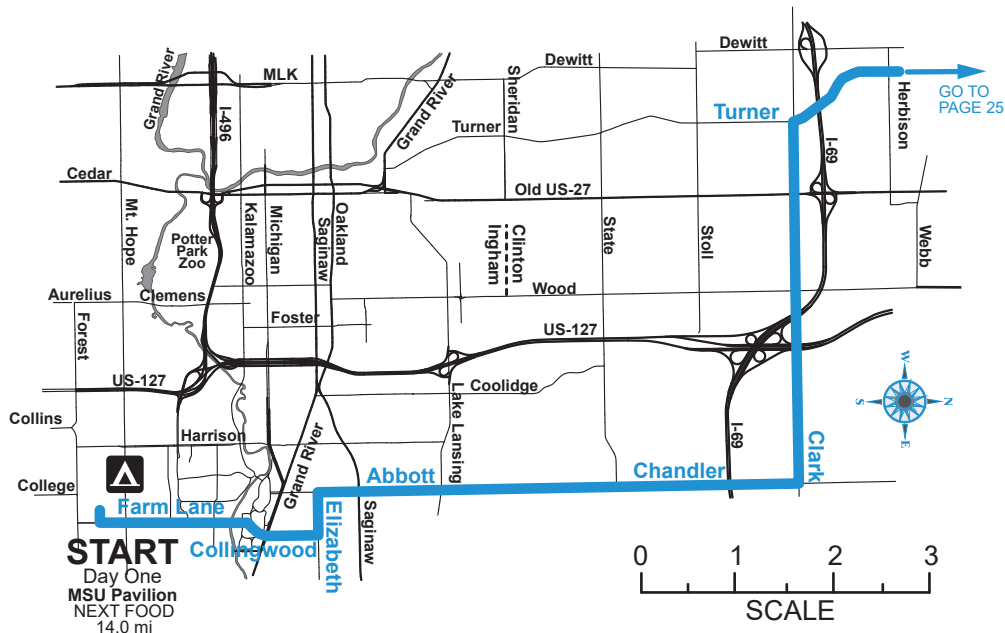
# DALMAC East Gravel

**WRIST BANDS MUST BE  
WORN AT ALL TIMES TO EAT  
AND USE INSIDE FACILITIES**

**HELMETS  
ARE REQUIRED**

**PLEASE RIDE SAFELY**

**Turn left out of the  
MSU Pavilion Lot  
onto Farm Lane**

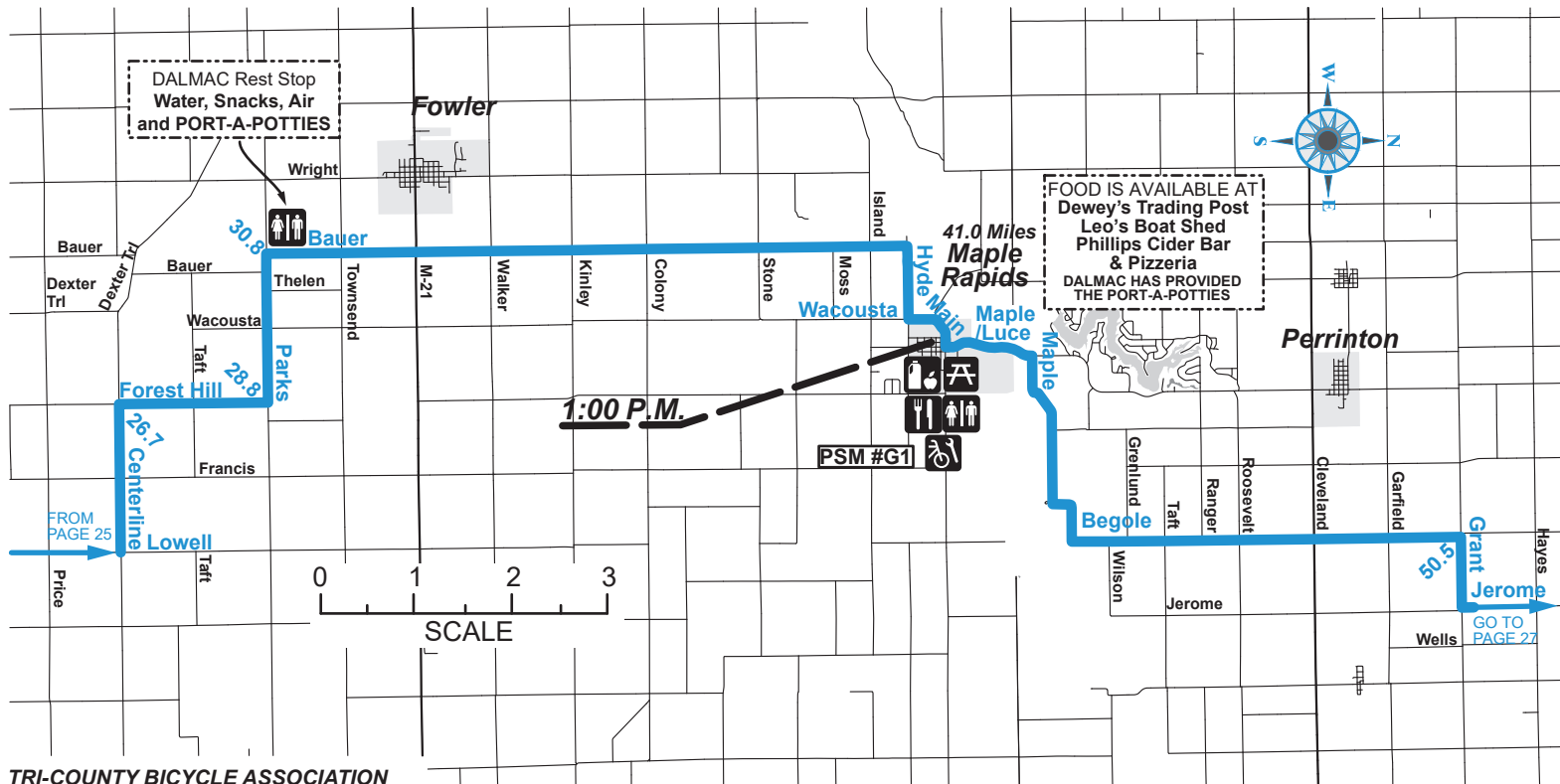






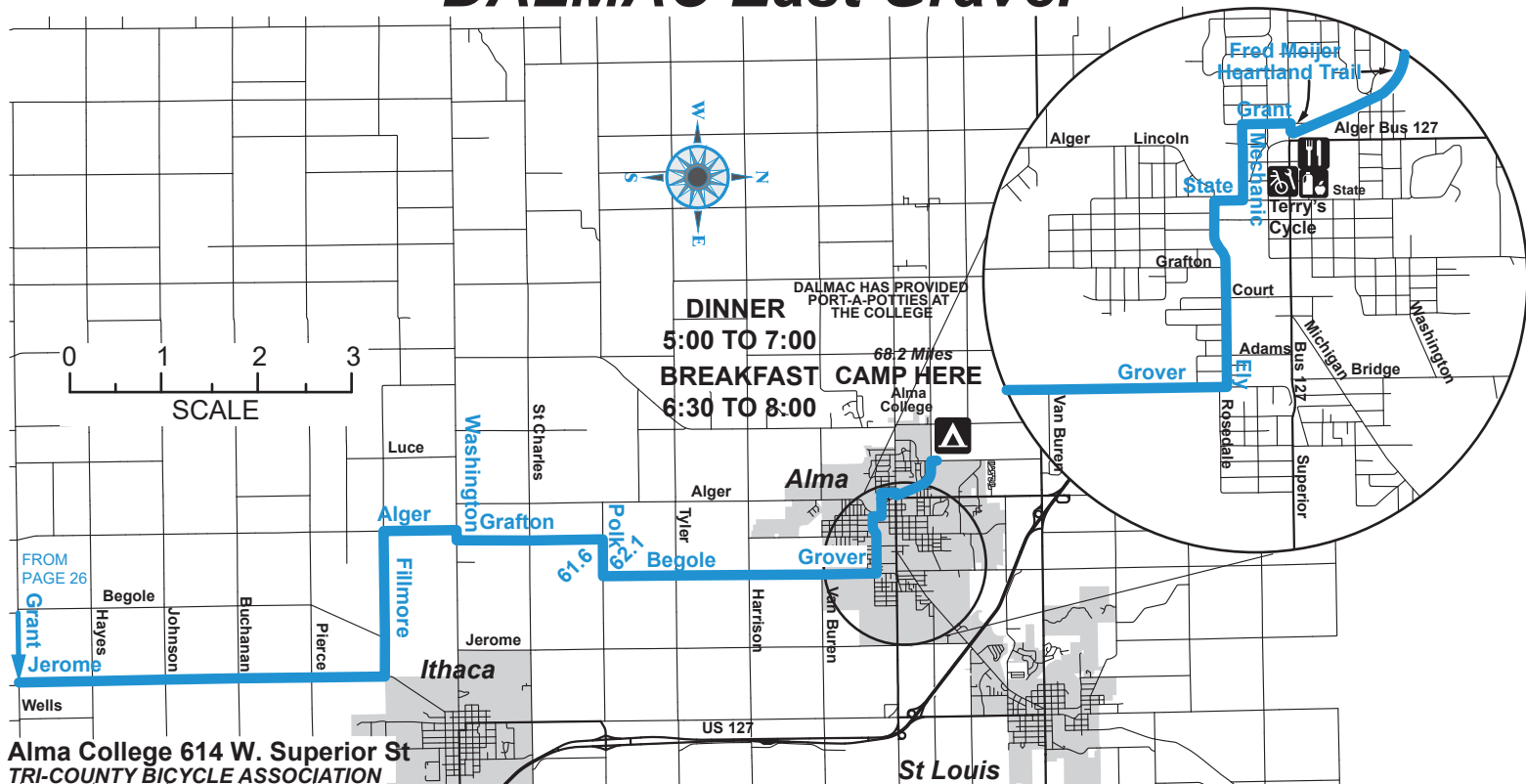


# DALMAC East Gravel



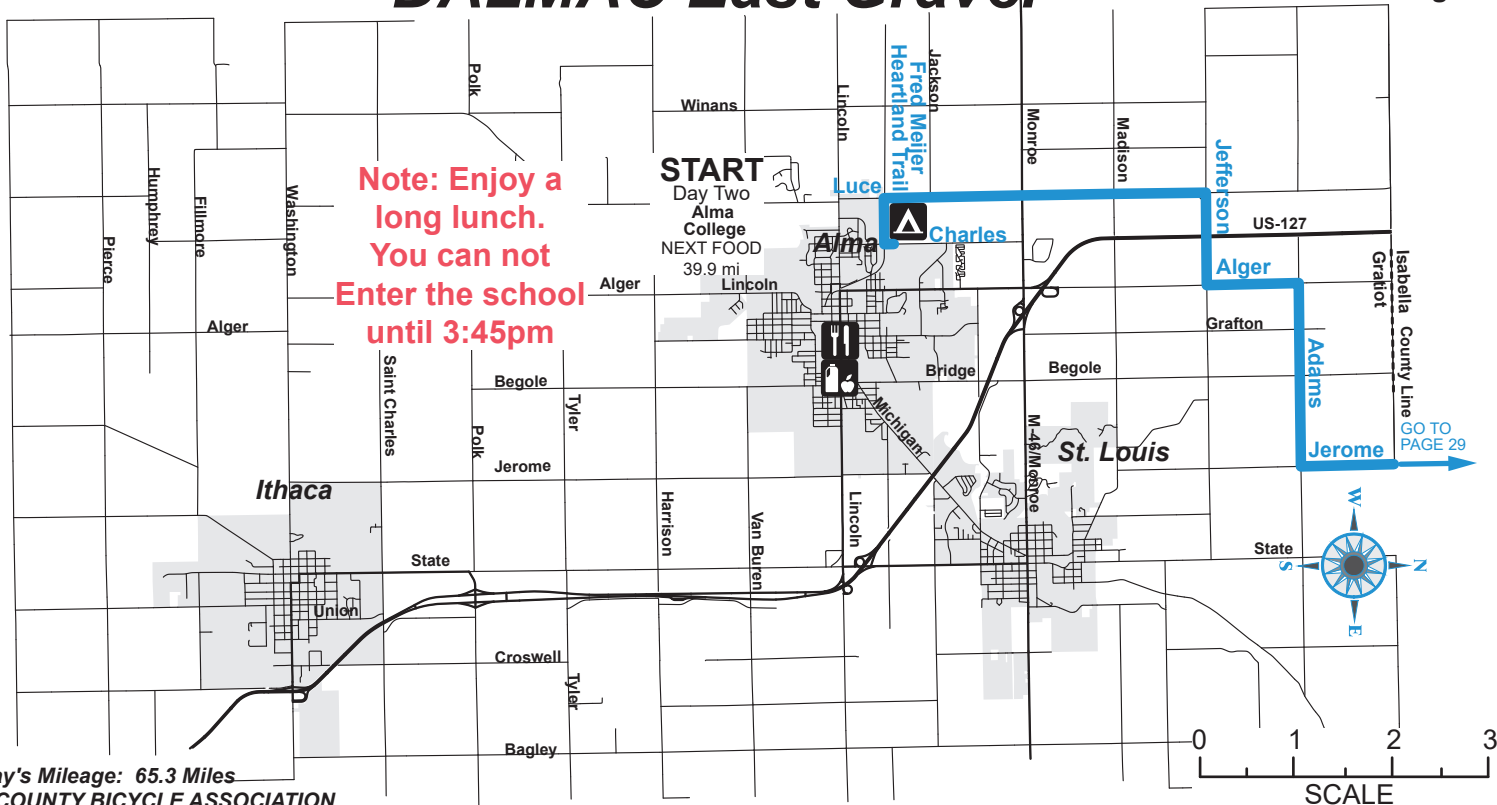


# DALMAC East Gravel



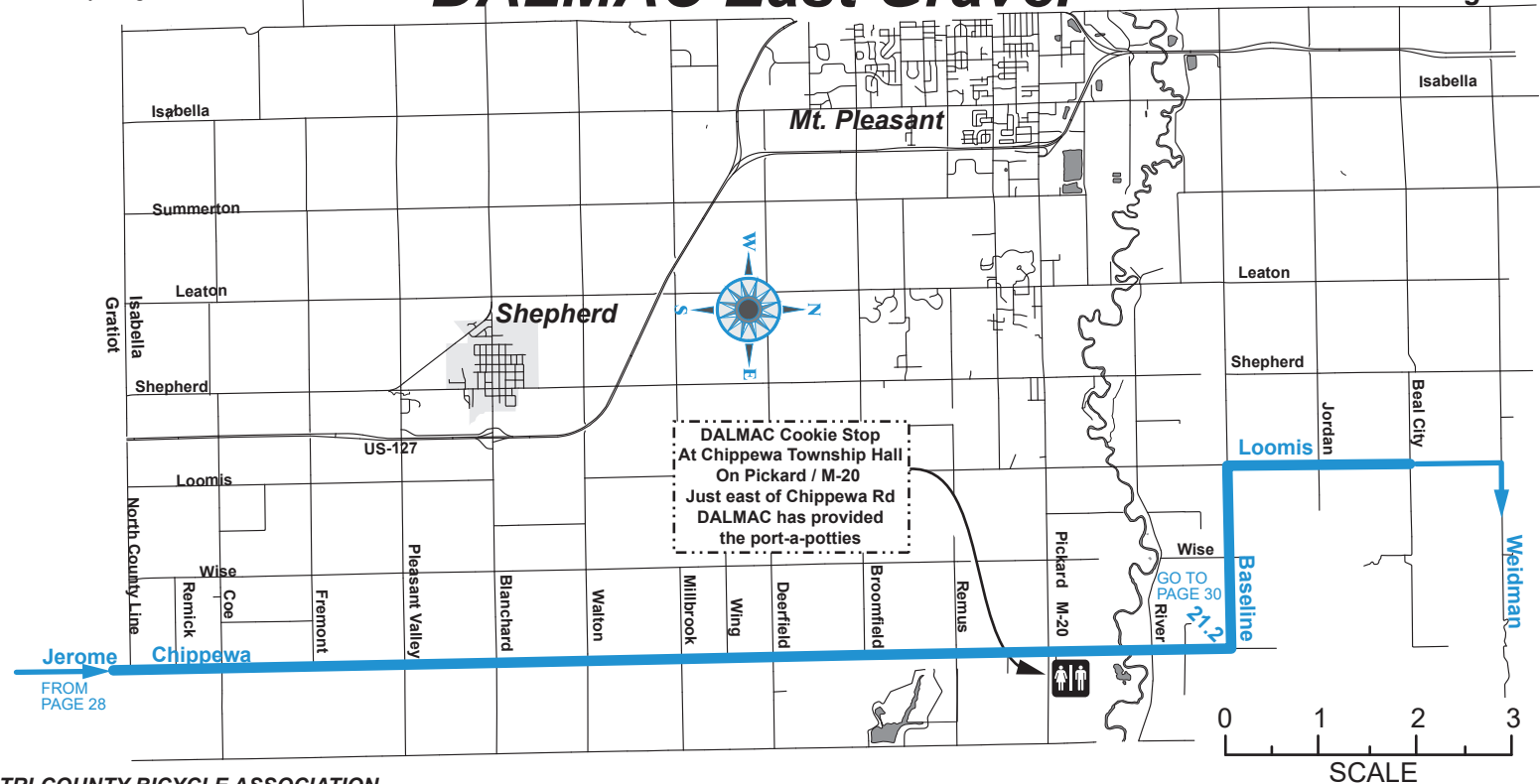


# DALMAC East Gravel



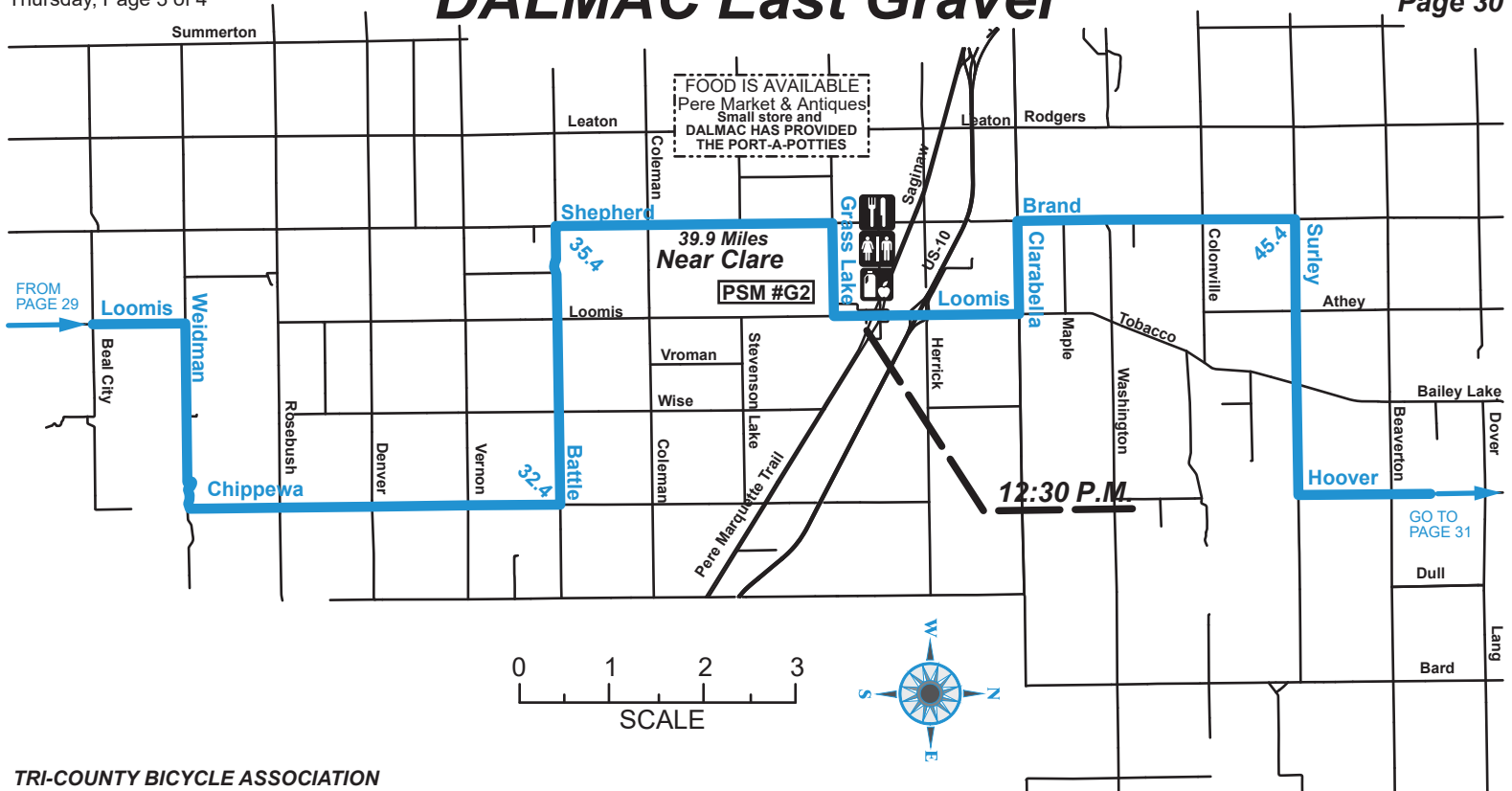


# DALMAC East Gravel



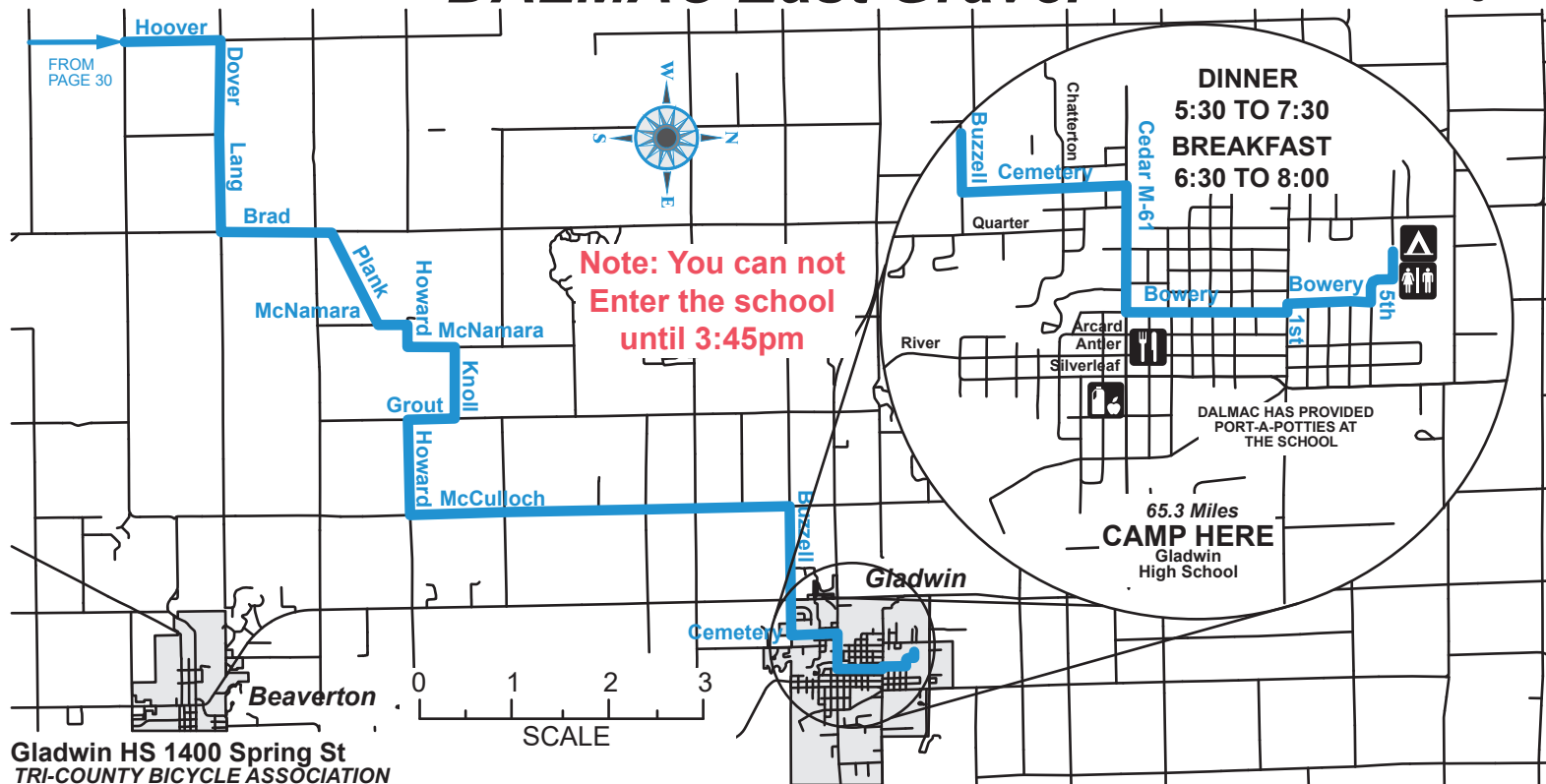


# DALMAC East Gravel





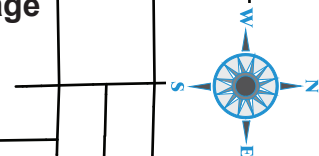
# DALMAC East Gravel





# DALMAC East Gravel

**3 Day Ride  
Starts on  
This Page**



**START**

Day Three  
Gladwin  
High School

Clendenin  
Oberlin

Chappel Dam  
Pratt Lake  
Eagleson  
Wagerville  
Riley

Eaton

Adams

Schmidt

M-18

Cassiday  
M-18  
Adams

Shearer

Shaw

Chappel Dam

Grass Lake

0 1 2 3

SCALE

GO TO  
PAGE 33

Claroskee

Everett  
Sand Bypass  
M-18

GO TO  
PAGE 33

Panda

17.0

Roscommon

DALMAC Rest Stop  
Corner of Claroskee  
and Roscommon  
Water, Snacks, Air  
and PORT-A-POTTIES

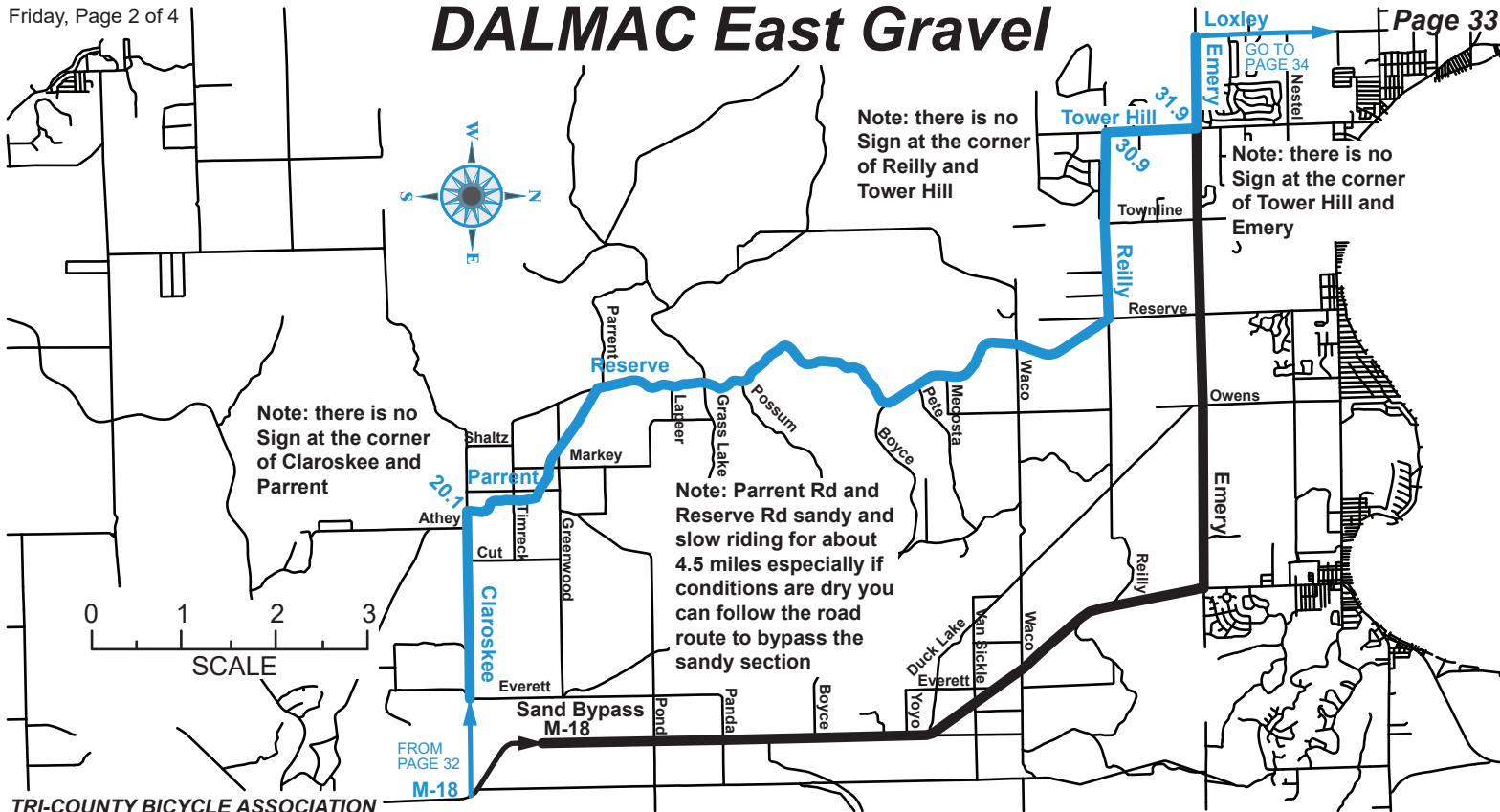
Note: Parrent Rd and  
Reserve Rd sandy and  
slow riding for about  
4.5 miles especially if  
conditions are dry you  
can follow the road  
route to bypass the  
sandy section

11.2

Renas  
11.2

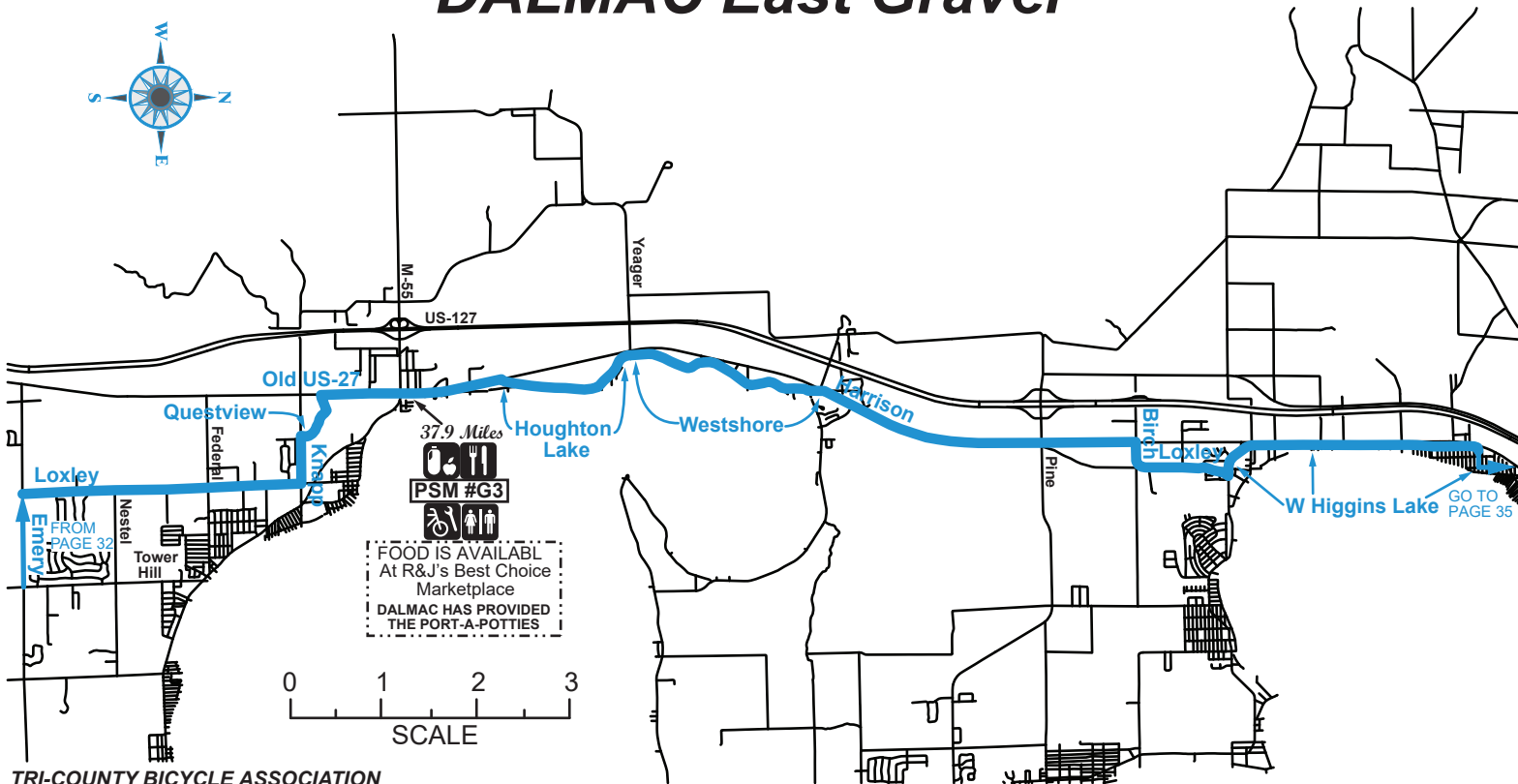


# DALMAC East Gravel

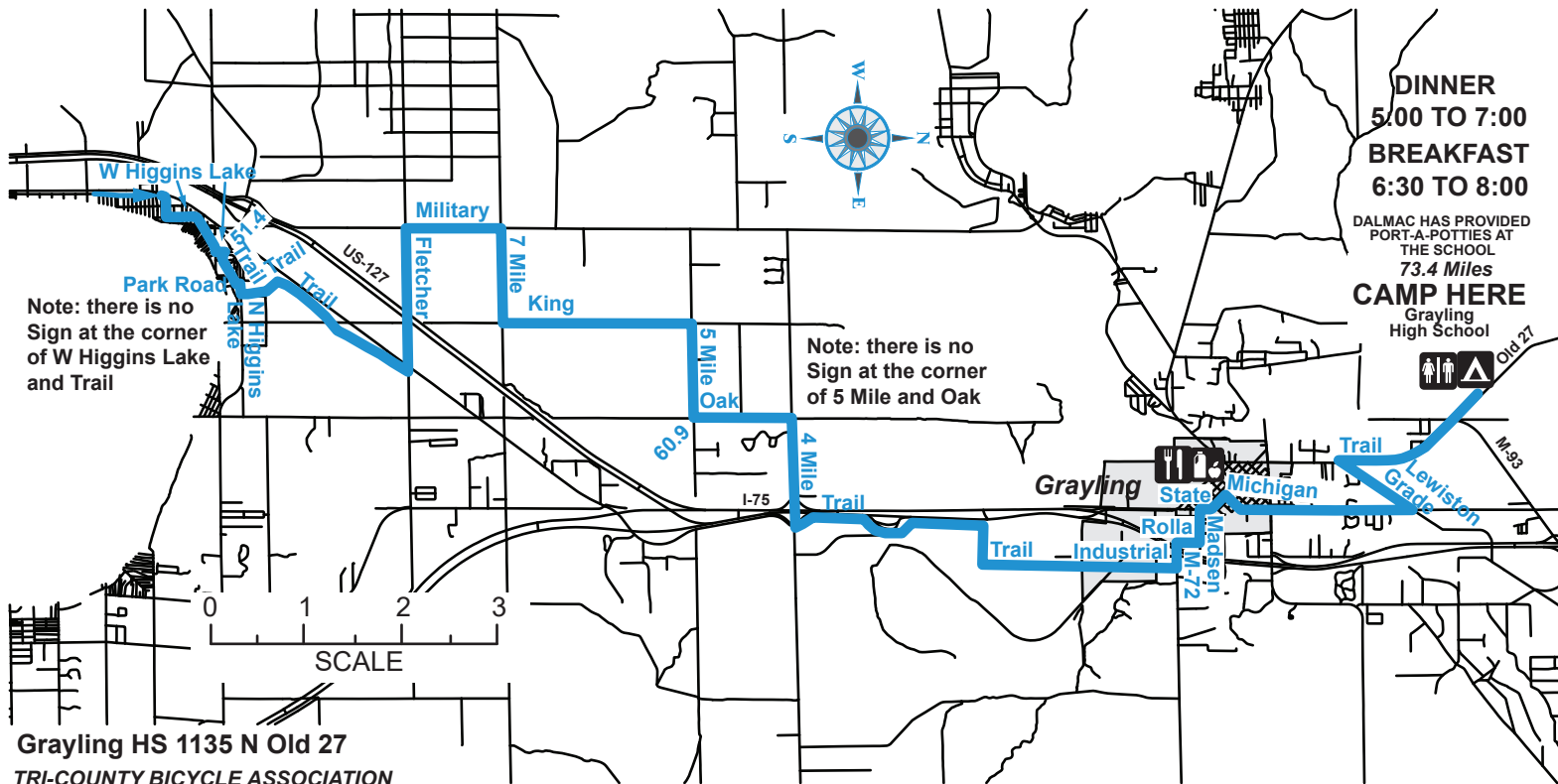




# DALMAC East Gravel

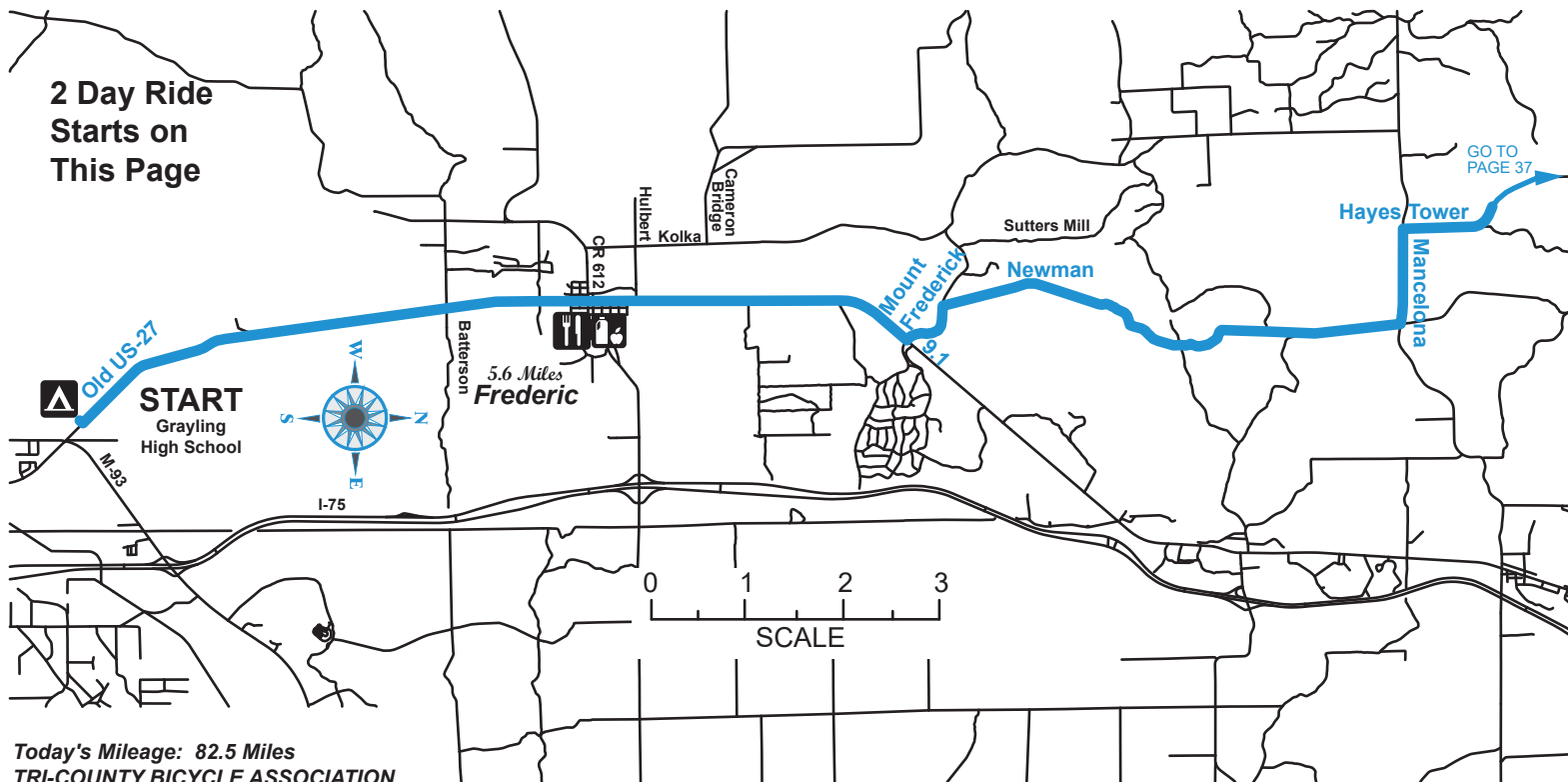






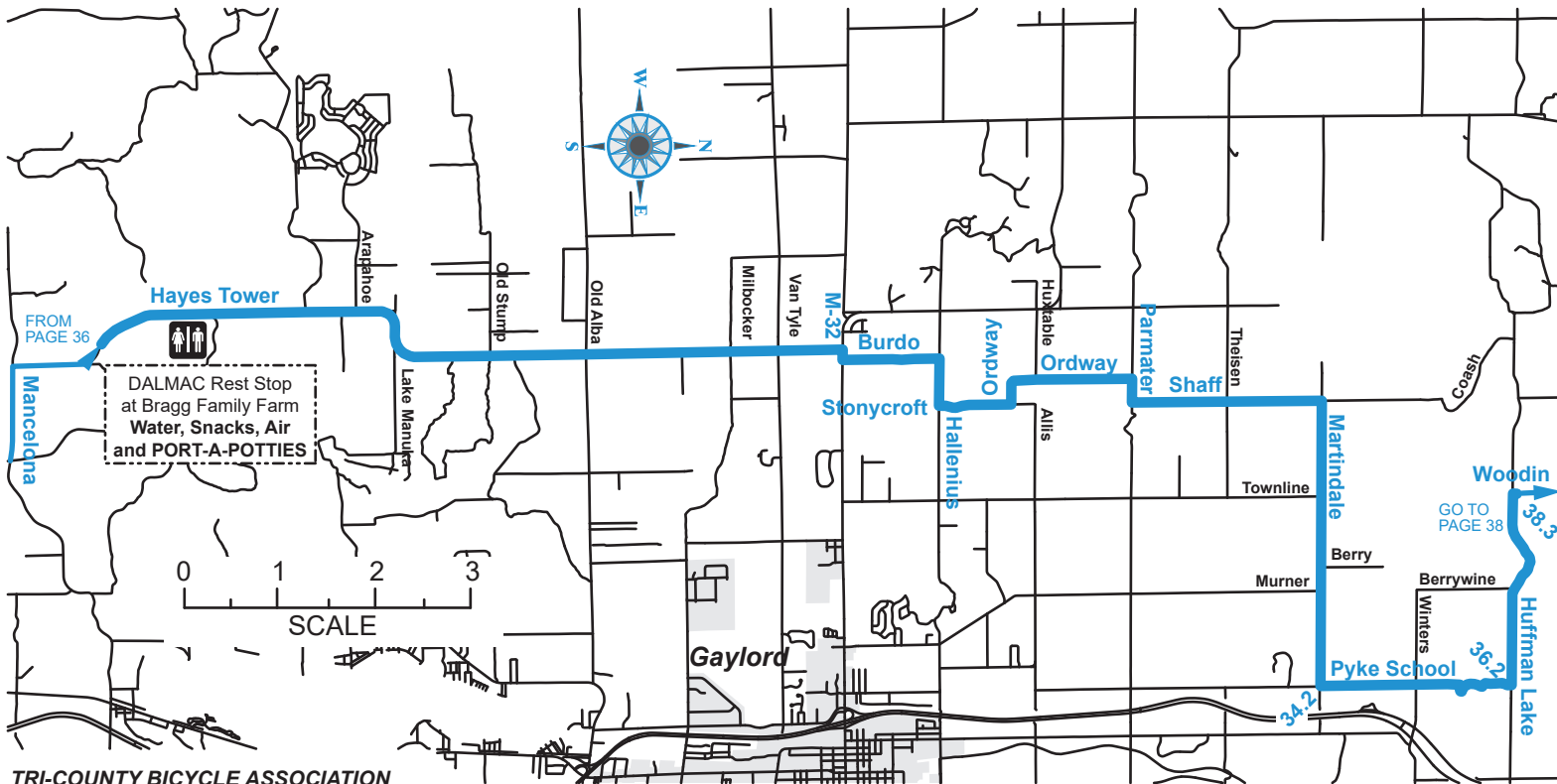


# DALMAC East Gravel



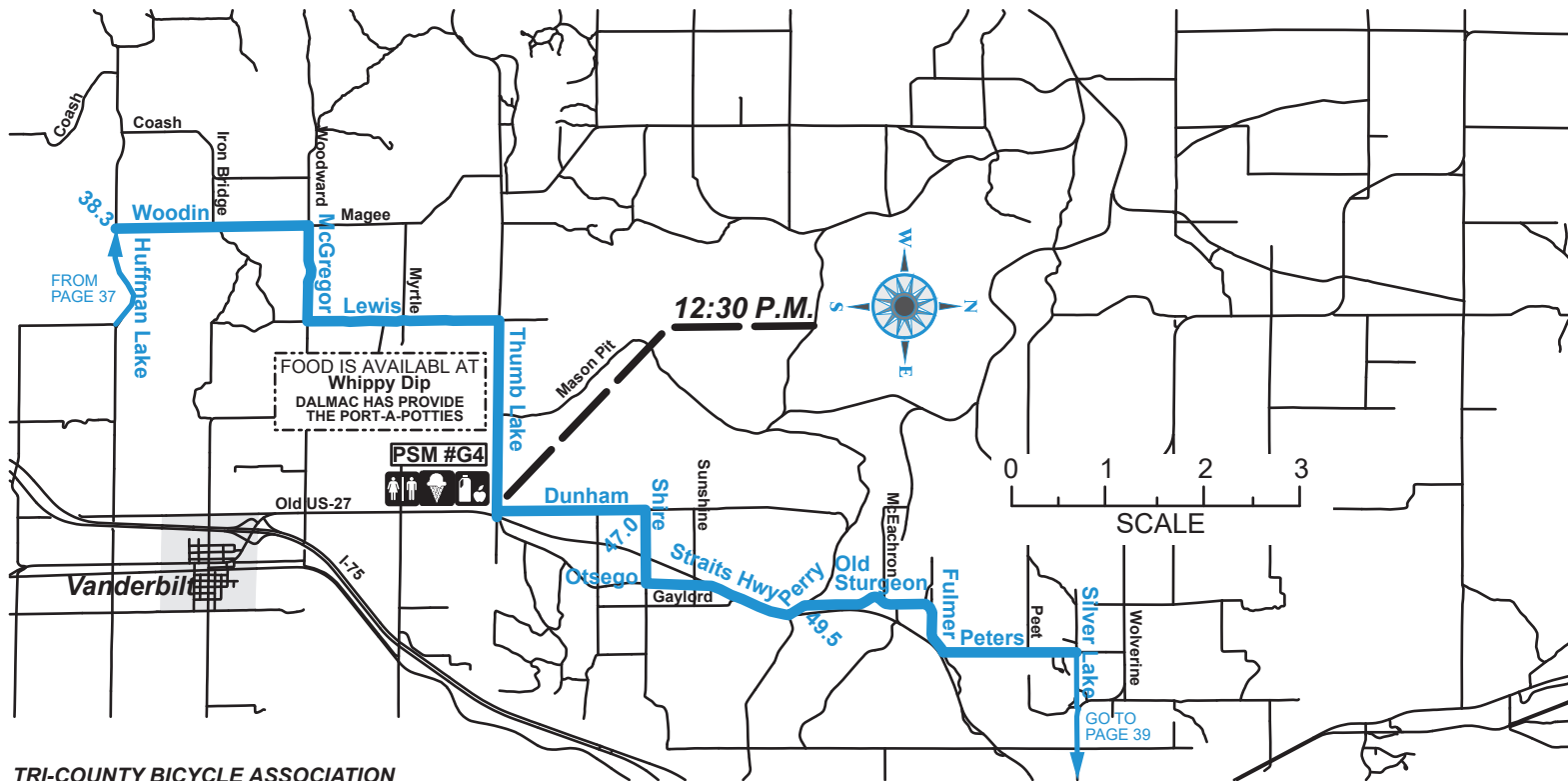


# DALMAC East Gravel



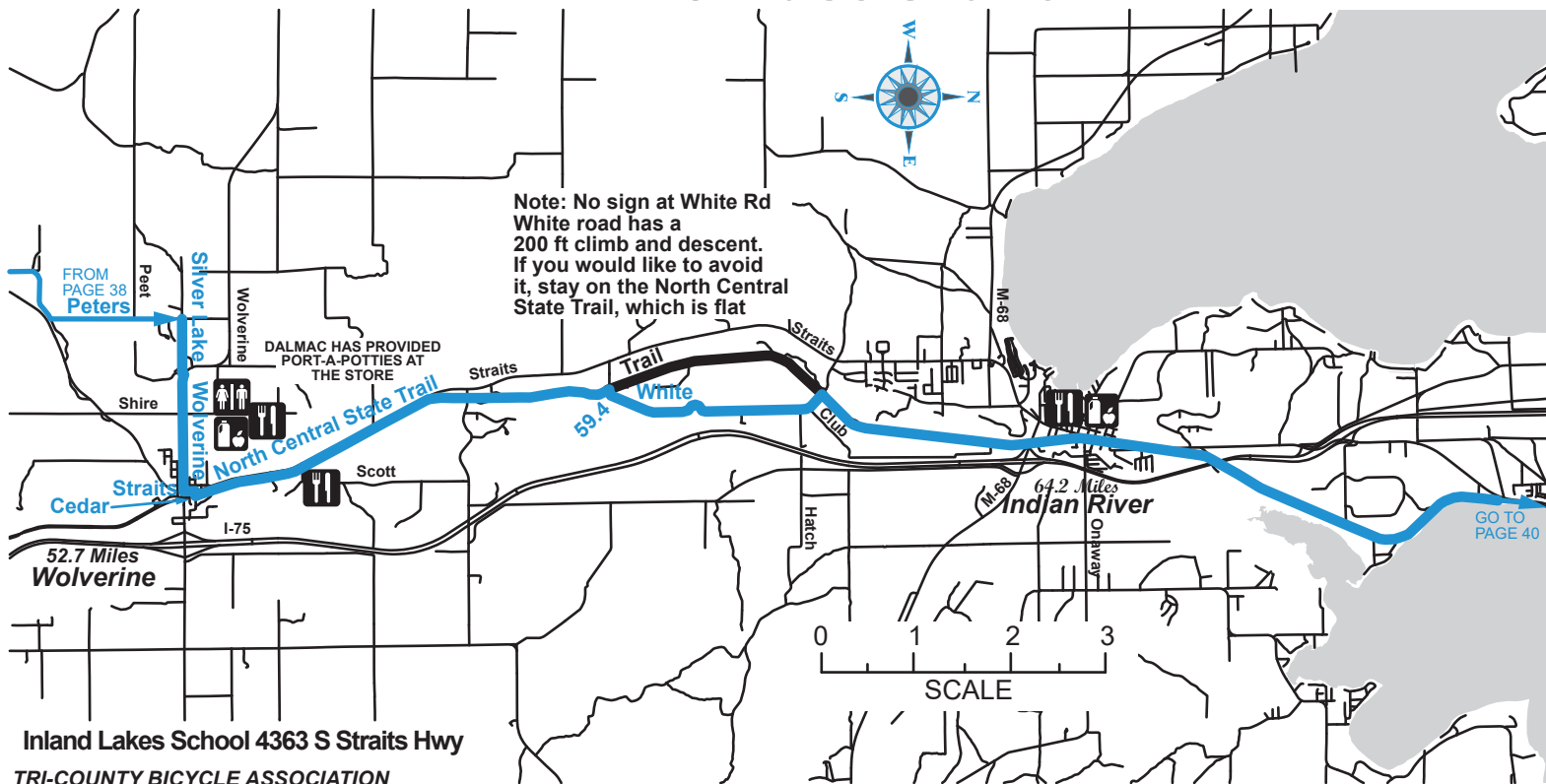


# DALMAC East Gravel





# DALMAC East Gravel





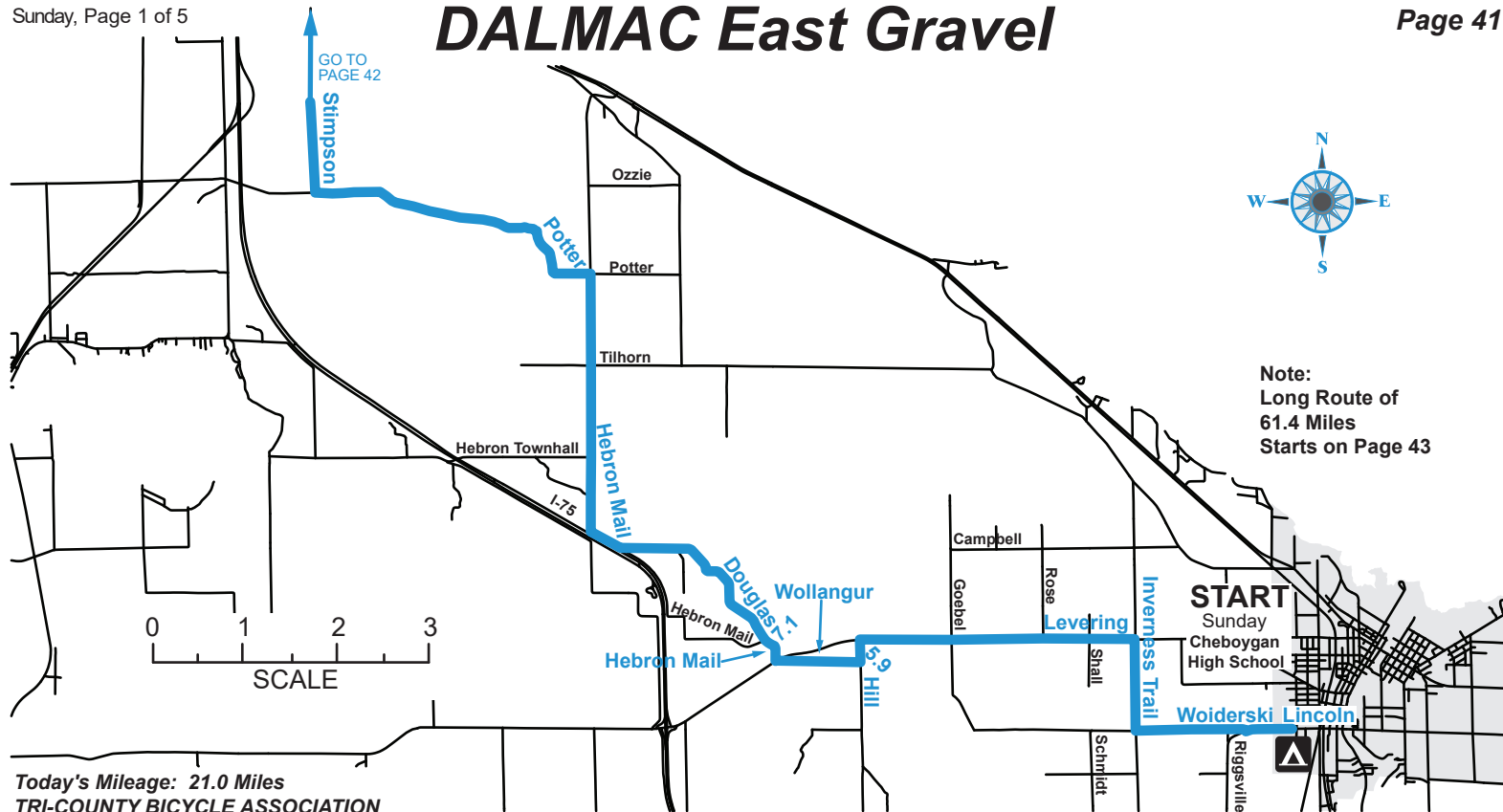
# DALMAC East Gravel



Cheboygan HS 801 W Lincoln Ave  
TRI-COUNTY BICYCLE ASSOCIATION



# DALMAC East Gravel





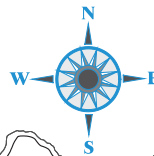
# DALMAC East Gravel

Photo opportunity at  
Pocket Park  
DALMAC will have a  
photographer there  
to take your photo with  
the Bridge free of charge  
from 11:00 to 3:00

Note: Cadillac is  
gravel st across  
Nicolet just to  
The right of Trail  
At mile 20.5

21.2 Miles  
Mackinaw  
City High  
School  
DALMAC HAS PROVIDED  
PORT-A-POTTIES AT  
THE HIGH SCHOOL

Thanks for riding  
DALMAC

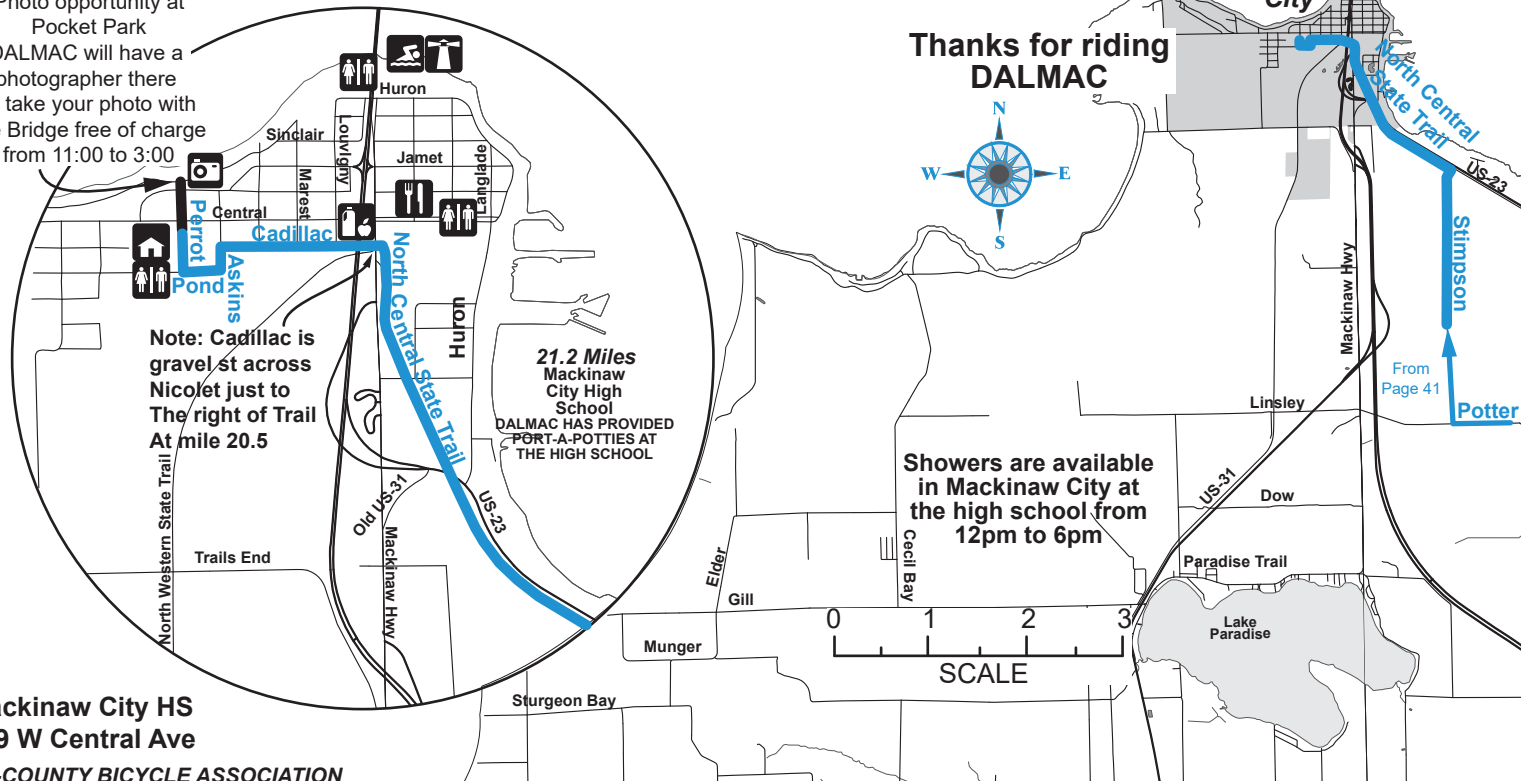


Showers are available  
in Mackinaw City at  
the high school from  
12pm to 6pm



Mackinaw City HS  
609 W Central Ave

TRI-COUNTY BICYCLE ASSOCIATION



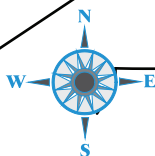


Sunday  
Cheboygan  
High School

Lincoln



**Note:**  
Short Route of  
21.0 Miles  
Starts on Page 41



A horizontal number line labeled "SCALE" with tick marks at 1, 2, and 3.

**Note: No sign at corner of Burt lake and Roberts**

**Note: where Burt Lake Trail Crosses Burt Lake Rd at mile 15.7 turn left on road**

**Note: No sign at intersection of North Western State Trail and Indian Trail Rd**

**Today's Mileage: 61.3 Miles**  
**TRI-COUNTY BICYCLE ASSOCIATION**



**Mackinaw City High School is 25 miles from Cross Village. The last Sunday bus to Lansing is at 6:00pm  
Bikes must be loaded by 5:00pm  
The Bus to Gladwin and Grayling is at 4:30pm Bikes must be loaded by 3:30pm**

**DALMAC HAS PROVIDED  
PORT-A-POTTIES AT  
The Village Mart**


**PSM #G5**

PSM #G5

**38.8 Miles**  
**Cross**  
**Village**

STATE

Can

Oak

## Cemetery

## Lookout

### III

everi

ing



--	--

---

---

---

---

Pyj

jar

--	--

---

--	--

---

--	--

---

N

--	--

---

--	--

---

1

井

2

0 1 2 3  
SCALE

SCALE

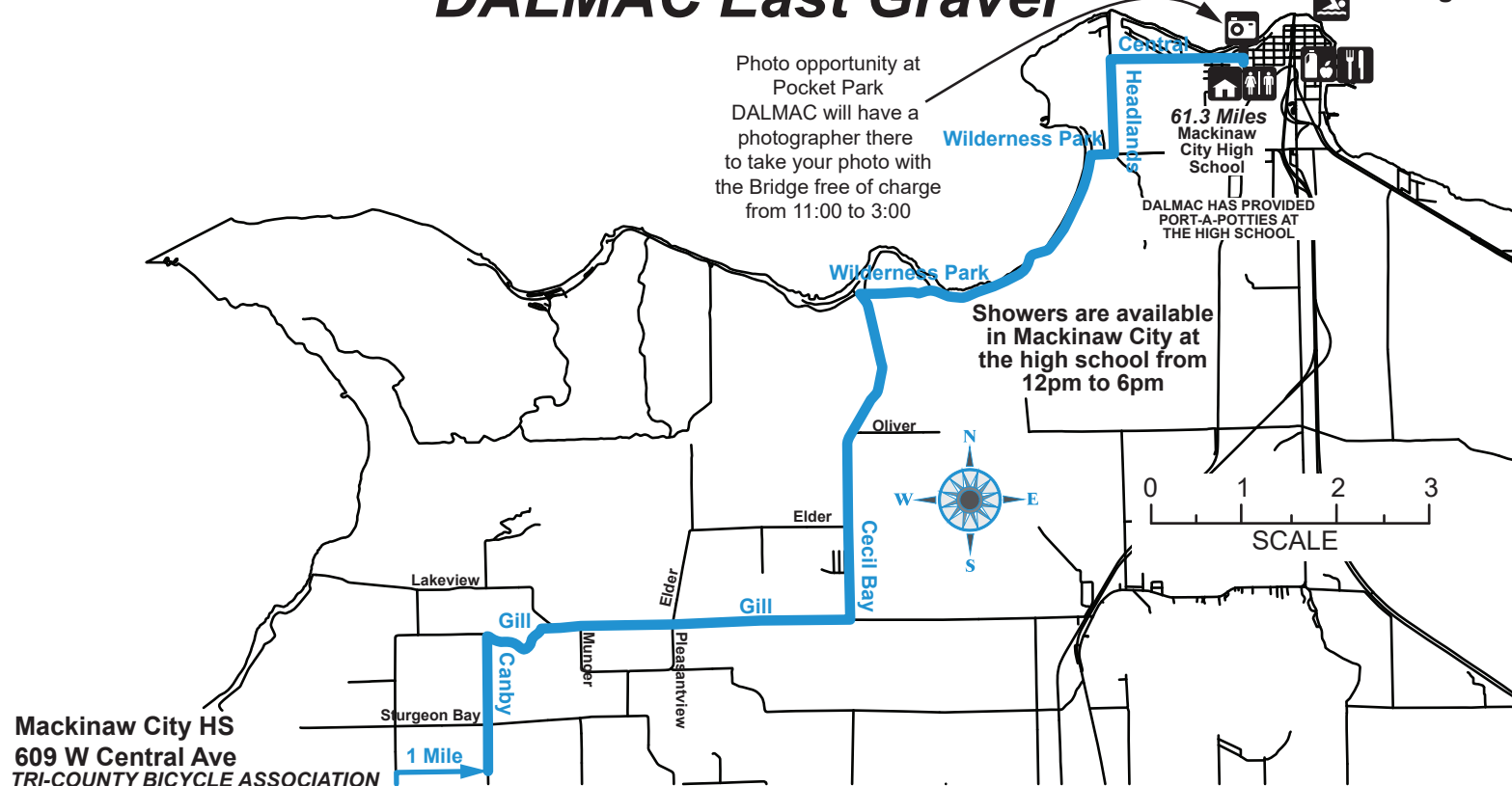
**TRI-COUNTY BICYCLE ASSOCIATION**

From  
Page 43

North Western  
State Traik



# DALMAC East Gravel





**Wednesday**

Turn	On	For	Total
Rt	Pavilion	0.1	0.1
Lt	Farm Lane/Collingwood	2.1	2.2
Lt	Elizabeth	0.4	2.6
Rt	Abbot/Chandler	5.2	7.8
Lt	Clark	3.8	11.5
Rt	Turner	1.9	13.5
Lt	Dill (Dewitt)	0.1	13.6
Rt	Bridge/Dewitt	1.3	14.8
Lt	Cutler	0.7	15.6
Rt	Norris	2.0	17.6
Lt	Lehman	2.1	19.7
Lt	Grove	0.1	19.8
Rt	Lehman	1.0	20.8
Rt	Lowell	4.0	24.8
Lt	Centerline	2.0	26.7
Rt	Forest Hill	2.0	28.8
Lt	Parks	2.0	30.8
Rt	Bauer	8.6	39.4
Rt	Hyde	1.0	40.4
Lt	Wacousta	0.4	40.8

**Gravel Cue Sheet**

Turn	On	For	Total
Rt	Main (Maple Rapids)	0.4	41.2
Lt	Maple/Luce	1.2	42.4
Rt	Maple/Begole	8.1	50.5
Rt	Grant	0.9	51.5
Lt	Jerome	5.0	56.5
Lt	Fillmore	2.0	58.5
Rt	Alger	1.0	59.5
Rt	Washington	0.1	59.6
Lt	Grafton	2.0	61.6
Rt	Polk	0.5	62.2
Lt	Begole/Grover	3.7	65.9
Lt	Ely	0.8	66.7
Rt	State (Alma)	0.1	66.8
Lt	Mechanic	0.3	67.1
Rt	Grant	0.2	67.3
Rt	Fred Meijer Heartland Trail	0.8	68.1
Rt	Charles	0.1	67.2
Lt	Into Alma College		



**Thursday**

Turn	On	For	Total
	<b>Note: Enjoy a long lunch. You can not Enter the school until 3:45pm</b>		
Rt	Charles	0.1	0.1
Rt	Fred Meijer Heartland Trail	0.5	0.6
Rt	Luce	3.5	4.1
Rt	Jefferson	1.0	5.1
Lt	Alger	1.0	6.1
Rt	Adams	2.0	8.1
Lt	Jerome/Chippewa	13.1	21.2
Lt	Baseline	2.0	23.2
Rt	Loomis	3.0	26.3
Rt	Weidman	2.1	28.3
Lt	Chippewa	4.0	32.4
Lt	Battle	3.0	35.4
Rt	Shepherd	3.0	38.4
Rt	Grass Lake	1.0	39.4
Lt	Loomis	2.0	41.4
Lt	Clarabella/North County Line	1.0	42.4
Rt	Brand	3.0	45.4

**Gravel Cue Sheet**

Turn	On	For	Total
Rt	Surrey	3.0	48.4
Lt	Hoover	2.0	50.4
Rt	Dover/Lang	2.0	52.5
Lt	Bard	1.2	53.6
Rt	Plank	1.1	54.7
Lt	McNamara	0.3	53.0
Rt	Howard	0.2	53.2
Lt	McNamara	0.5	55.8
Rt	Knoll	0.8	56.5
Rt	Grout	0.5	57.0
Lt	Howard	1.0	58.0
Lt	McCulloch	4.0	62.1
Lt	Buzzell	1.4	63.4
Lt	Cemetery (Gladwin)	0.5	63.9
Rt	Cedar	0.4	64.3
Lt	Bowery	0.5	64.8
Lt	1st	0.0	64.8
Rt	Bowery	0.2	65.1
Lt	5th	0.1	65.2
Lt	Into Gladwin High School		



Friday			
Turn	On	For	Total
Rt	Spring	0.2	0.2
Lt	City Limits/Clendenling	0.5	0.7
Rt	Oberlin	6.5	7.2
Lt	Renas	4.0	11.2
Rt	Adams	2.7	13.9
Lt	Meredith Grade	1.0	14.9
	<b>To bypass Sand</b>		
Rt	Clarwin	10.8	25.7
Lt	Emery	6.0	31.7
	Rejoin the route. 1.2 miles shorter		
Rt	Clarwin	2.1	17.0
Lt	Claroskee	3.1	20.1
Rt	Perrent (Note: no sign at corner)	0.3	20.4
Rt	Perrent	1.9	22.3
Rt	Reserve	6.5	28.8
Lt	Reilly	2.0	30.9
Rt	Tower Hill (Note: no sign at corner)	1.0	31.9

Gravel Cue Sheet			
Turn	On	For	Total
Lt	Emery (Note: no sign at corner)	1.0	32.9
Rt	Loxley	3.0	35.9
Lt	Knapp	0.5	36.4
Rt	Questview	0.6	37.0
Rt	Harrison/Old US-27	1.9	38.9
Rt	Shore	3.6	42.6
BLt	River	0.2	42.7
Rt	Harrison/Old US-27	3.5	46.2
Rt	Birch	0.2	46.4
CLt	Loxley	1.0	47.5
Rt	W Higgins Lake	3.1	50.6
Lt	W Higgins Lake	0.8	51.4
Rt	Trail (Note: no sign at corner)	0.4	51.8
Lt	Road	0.0	51.8
Rt	N Higgins Lake	0.1	51.9
Lt	N Higgins Lake Trail	0.1	52.0
Lt	N Higgins Lake Trail	0.0	52.0
Rt	N Higgins Lake Trail	0.1	52.1
Lt	Upland Nature/Bosom Pines Trail	1.3	53.4



**Friday**

Turn	On	For	Total
Lt	Beaver Creek Trail	1.1	54.5
Lt	Fletcher	1.5	55.9
Rt	Military	1.0	56.9
Rt	7 Mile	1.0	57.9
Lt	King	2.0	59.9
Rt	5 Mile	1.0	60.9
Lt	Oak (Note: No sign at corner)	1.0	62.0
Rt	4 Mile	1.1	63.1
Lt	Trail	4.0	67.0
Rt		0.0	67.0
Lt	Industrial	0.6	67.6
Lt	Huron/M-72	0.1	67.8
Rt	Rolla	0.2	68.0
Lt	Madsen	0.3	68.4
Rt	State	0.3	68.7
Rt	Michigan/Roberts	2.0	70.7
Lt	Lewiston Grade	0.9	71.6
Rt	Trail	1.5	73.2
Lt	School Drive	0.0	73.2

**Gravel Cue Sheet**

Turn	On	For	Total
Rt	School Parking lot	0.1	73.3
	Into Grayling High School		



**Saturday**

Turn	On	For	Total
Lt	Old US-27 (Frederic)	9.1	9.1
Lt	Mount Frederic	0.6	9.7
Rt	Newman/Lynn Lake	5.1	14.8
Lt	Mancelona	1.0	15.8
Rt	Hayes Tower	9.3	25.1
Rt	M-32	0.1	25.2
Lt	Burdo	1.0	26.2
Rt	Hallenius	0.5	26.7
Lt	Stonycroft	0.8	27.6
Lt	Ordway	1.5	29.0
Rt	Parmater	0.2	29.2
Lt	Shaff	2.0	31.2
Rt	Martindale	3.0	34.2
Lt	Pyke School	2.0	36.2
Lt	Huffman Lake	2.1	38.3
Rt	Coash	2.3	37.9
Rt	Woodin	2.0	40.4
Rt	McGregor	1.0	41.4
Lt	Lewis	2.0	43.4

**Gravel Cue Sheet**

Turn	On	For	Total
Rt	Thumb Lake	2.0	45.4
Ut	U-turn after stop at Whippy Dip	0.0	45.4
Rt	Dunham	1.6	47.0
Rt	Shire	0.8	47.8
Lt	Otsego	0.7	48.4
Rt	Straits	0.9	49.3
Lt	Perry	0.2	49.5
BRt	Old Sturgeon/Fulmer	1.9	51.4
Rt	Peters	1.4	52.8
Rt	Silver Lake	0.6	53.4
Rt	Wolverine/Main/Silver Lake (Wolverine)	1.2	54.6
Lt	Straits	0.1	54.7
Rt	Cedar	0.0	54.8
<b>To Bypass 200 Ft climb/descent</b>			
Lt	North Central State Trail Rejoin the route.	27.3	82.1



**Saturday**

Turn	On	For	Total
Lt	North Central State Trail	4.6	59.4
Rt	White (Note: no sign at corner)	2.4	61.8
Rt	North Central State Trail	20.3	82.1
Lt	Western	0.1	82.2
Lt	Lincoln	0.3	82.4
Lt	Loomis	0.1	82.6
Rt	Into Cheboygan High School		

**Gravel Cue Sheet**

Turn	On	For	Total
------	----	-----	-------



Sunday Short Route				Gravel Cue Sheet				Page 1 of 2	
Turn	On	For	Total	Turn	On	For	Total		
Lt	Lincoln	0.4	0.4	<b>Photo opportunity</b>					21.2
Rt	Woiderski	1.2	1.6	Rt	Perrot	0.3	21.5		
Rt	Inverness Trail	1.0	2.6	Ut	U-turn on Perrot after photo	0.2	21.7		
Lt	Levering	3.0	5.6	into Mackinaw City High School					
Lt	Hill	0.2	5.9						
Rt	Wollangur	0.9	6.8	<b>Long Route</b>					
Lt	Levering	0.0	6.8	Turn	On		For	Total	
Rt	Hebron Mail	0.3	7.1	Rt	Liocoln		0.4	0.4	
BRt	Douglas	2.2	9.3	Rt	North Central State Trail		0.1	0.5	
BRt	Hebron Mail	3.2	12.4	BRt	North Central State Trail		3.6	4.0	
Lt	Potter	3.4	15.8	Rt	Indian Trail (Note: no sign)		2.8	6.8	
Rt	Stimpson	2.7	18.6	Lt	Kate Hanson		0.1	6.9	
Rt	North Western State Trail			Rt	Polish Line		0.1	7.0	
	(Mackinaw City)	1.9	20.5	Lt	Indian Trail		2.5	9.5	
St	Cadillac (just to right of Trail)	0.3	20.9	BLt	Indian Trail		1.7	11.2	
Lt	Askins	0.1	21.0	Lt	Crump		1.0	12.2	
Rt	Pond	0.1	21.1	Rt	Birchwood		0.3	13.2	
Rt	Perrot	0.1	21.2	BLt	Burt Lake Trail		0.7	13.9	
	into Mackinaw City High School			Lt	Roberts (Note: no sign at corner)		0.0	14.0	
				Rt	Hogsback/Burt Lake		1.4	15.4	

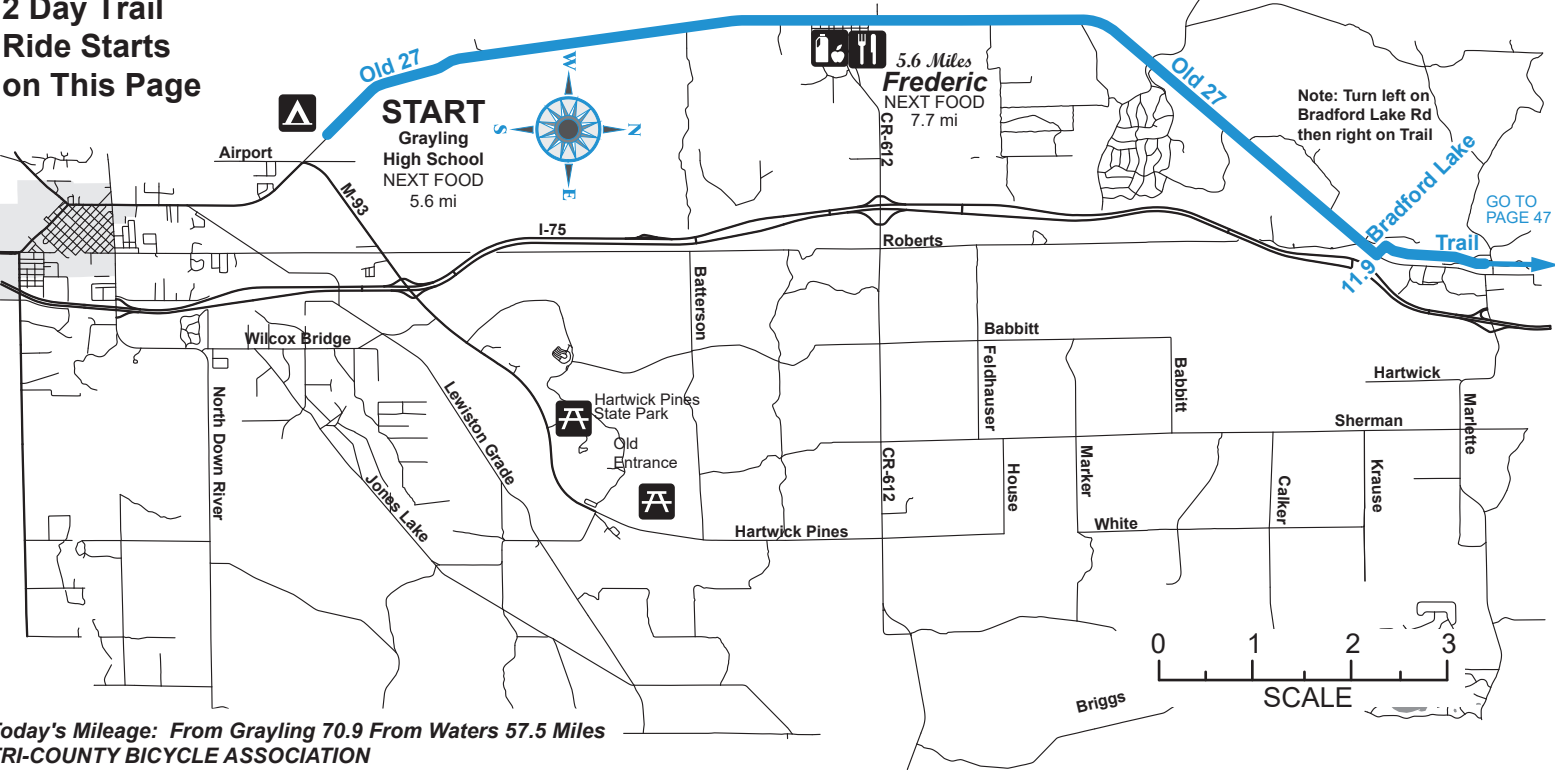


Sunday Long Route				Gravel Cue Sheet				Page 2 of 2	
Turn	On	For	Total	Turn	On	For	Total		
Rt	Violet	0.0	15.4	Rt	1 Mile	1.0	46.3		
Rt	Burt Lake Trail	0.3	15.7	Lt	Canby	1.2	47.5		
Lt	Burt Lake (Note: no sign)	0.3	16.0	Lt	Canby	0.2	47.7		
Lt	Riggsville	1.0	17.0	BRt	Canby	0.0	47.7		
Rt	Bryant	1.4	18.4	BRt	Gill	3.9	51.6		
Lt	Douglas	3.3	21.7	Lt	Cecil Bay	3.7	55.3		
Lt	Maveric Manor	0.2	21.9	Rt	Wilderness Park	3.4	58.7		
Lt	US-31	0.1	21.9	Rt	Wilderness Park	0.2	58.9		
Rt	Airport Drive	0.0	21.9	Lt	Wilderness Park/Headlands	1.0	59.9		
Rt	North Western State Trail	1.6	23.5	Rt	Central	1.4	61.4		
Lt	Van	5.9	29.4	Rt	Perrot into Mackinaw City School				
Rt	Canby	2.0	31.4						
Lt	Beckon	2.5	33.8		<b>Photo opportunity</b>				61.4
Rt	Zmikly	1.9	35.7	Lt	Perrot	0.3	61.7		
Lt	Levering	3.1	38.8	Ut	U-turn on Perrot after photo	0.2	61.9		
Rt	State/Chippewa	1.5	40.3		into Mackinaw City High School				
Lt	Lake Shore	0.7	41.0						
Rt	Spirit Lake/Wycamp	3.8	44.8						
Lt	Bliss	0.5	45.3						



# DALMAC Trail

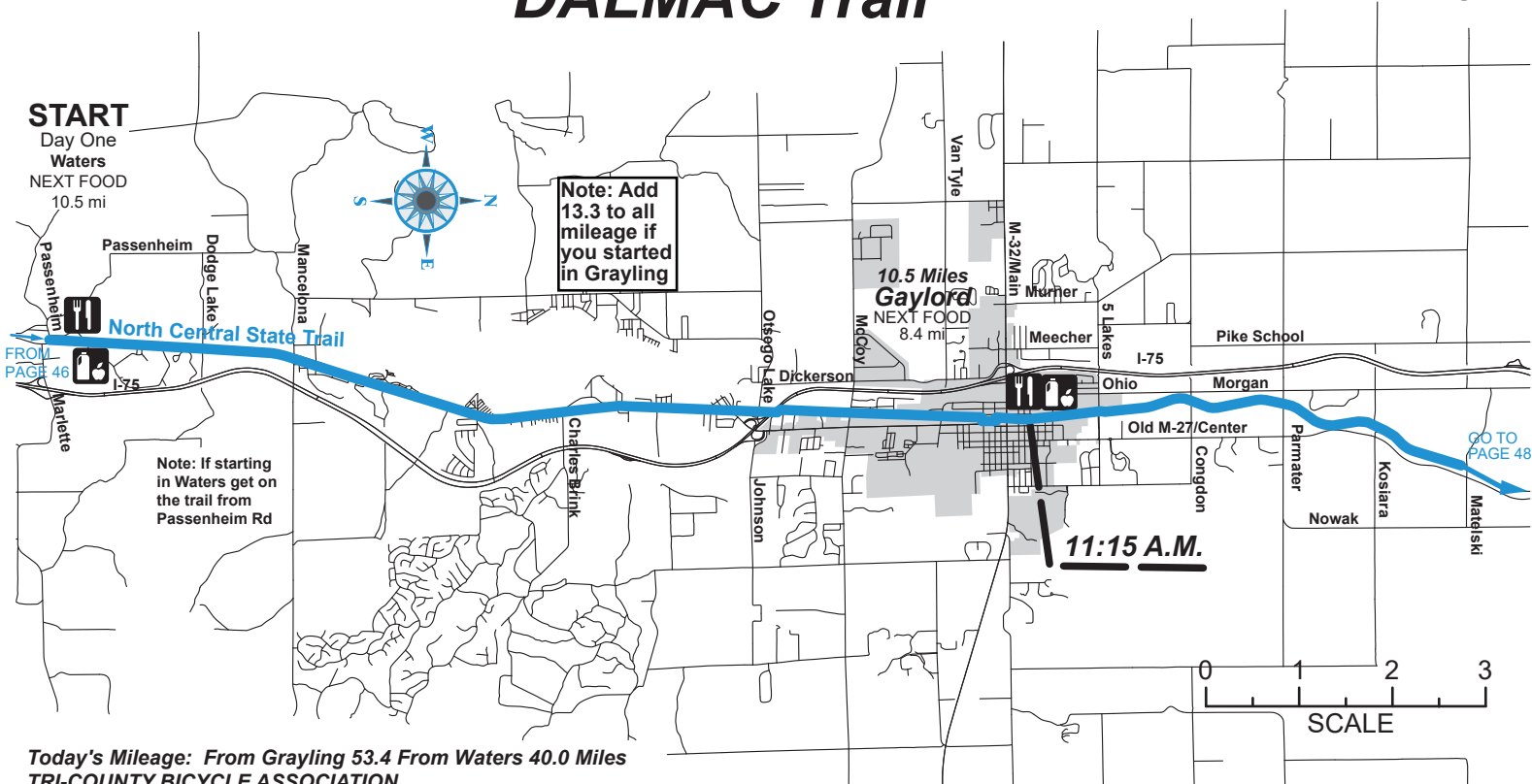
2 Day Trail  
Ride Starts  
on This Page



Today's Mileage: From Grayling 70.9 From Waters 57.5 Miles  
TRI-COUNTY BICYCLE ASSOCIATION

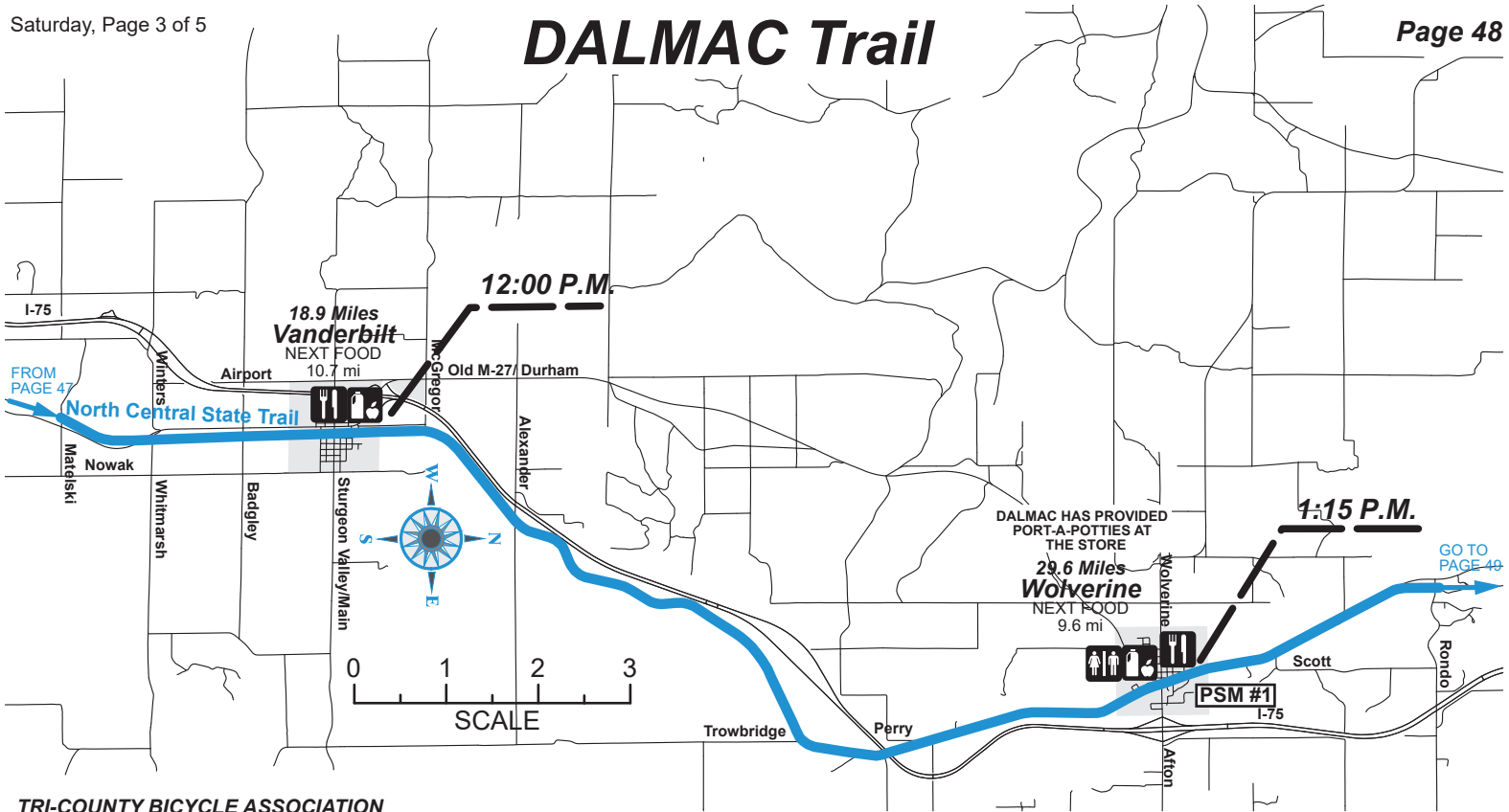


# DALMAC Trail



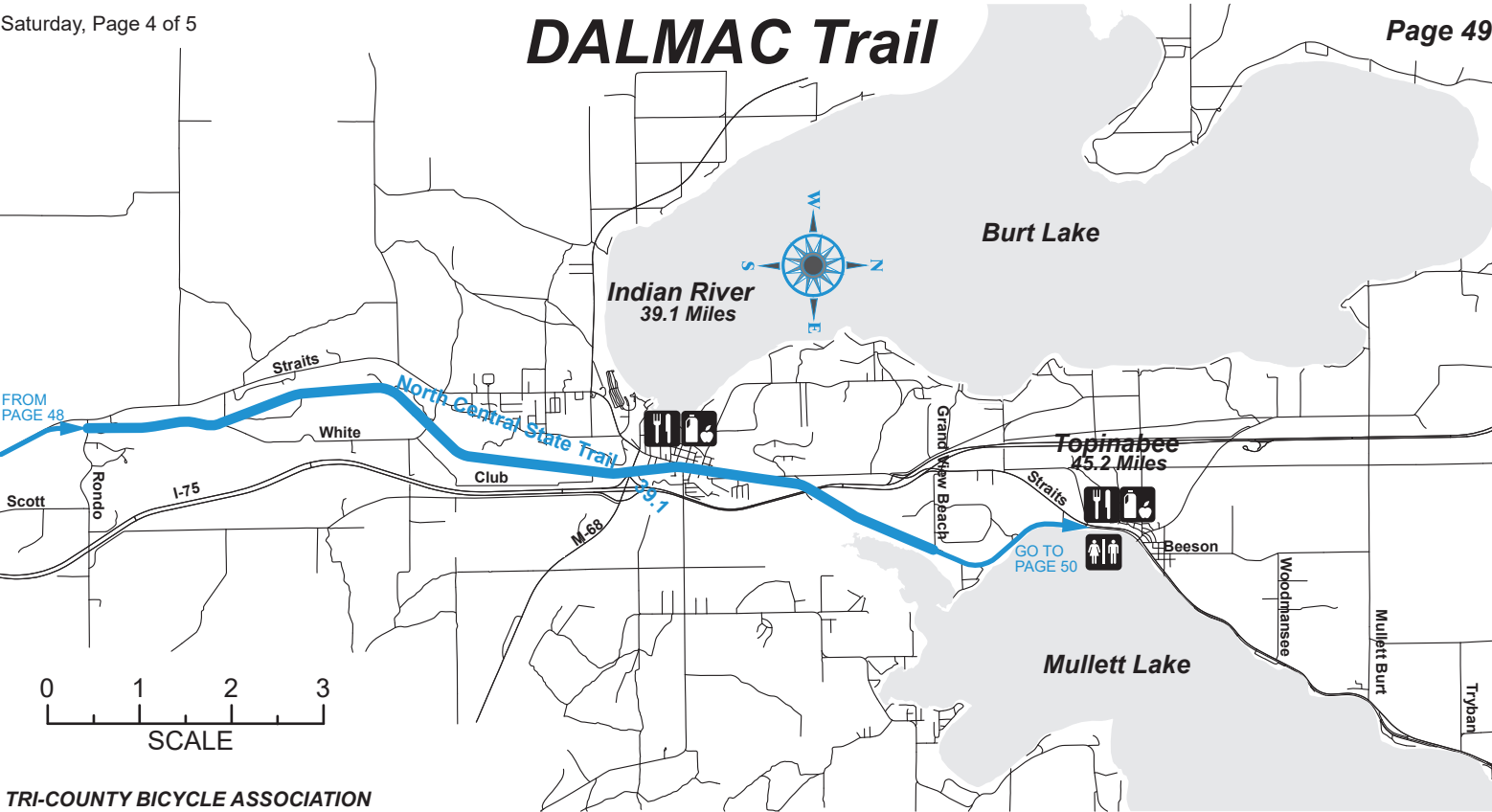


# DALMAC Trail





# DALMAC Trail





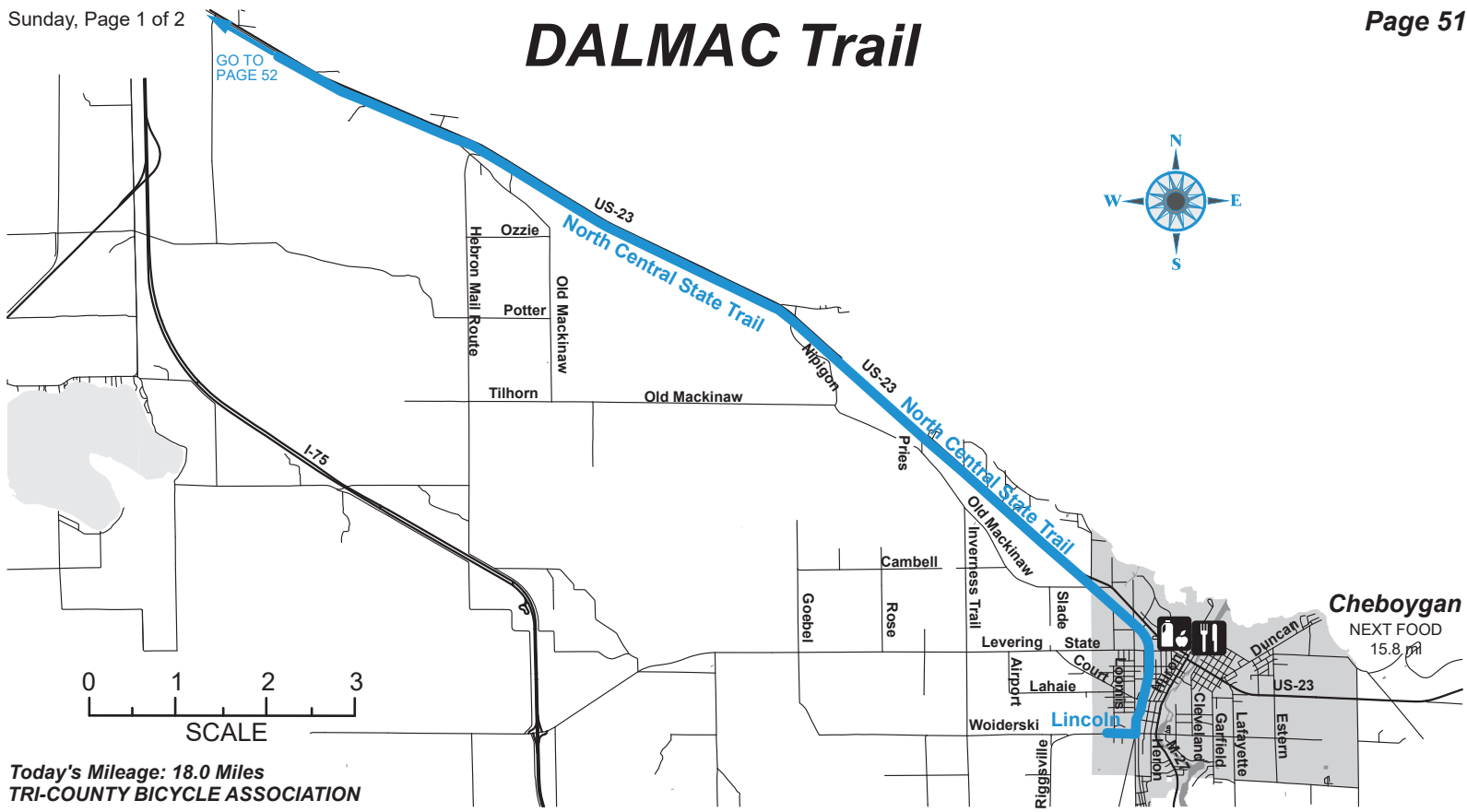
# DALMAC Trail



**Cheboygan HS 801 W Lincoln Ave**  
**TRI-COUNTY BICYCLE ASSOCIATION**



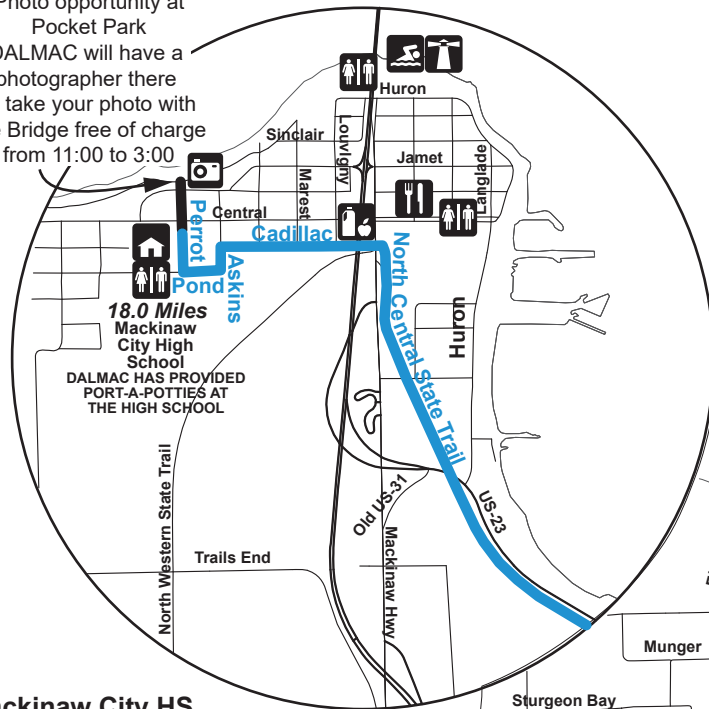
# DALMAC Trail



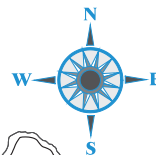
Today's Mileage: 18.0 Miles  
TRI-COUNTY BICYCLE ASSOCIATION

**Cheboygan**  
NEXT FOOD  
15.8 mi

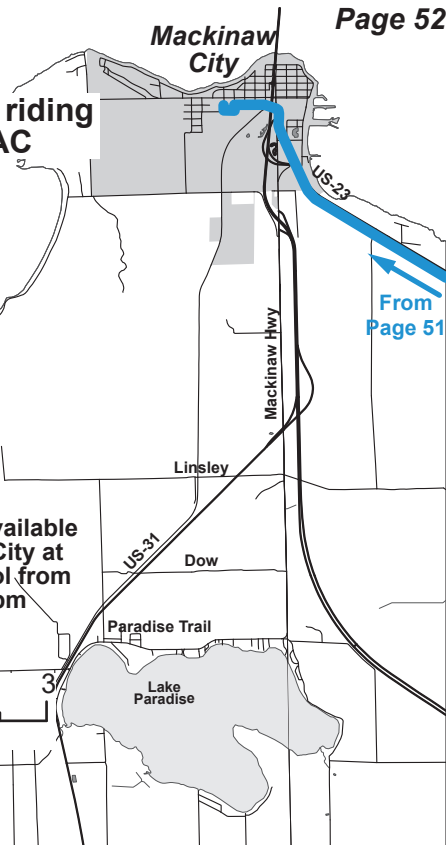




**Thanks for riding  
DALMAC**



**Showers are available in Mackinaw City at the high school from 12pm to 6pm**





Saturday

Starting from School

Turn	On	For	Total
Lt	Old US-27	11.9	11.9
Lt	Bradford Lake	0.0	11.9
Rt	North Central State Trail	58.5	70.4
Lt	Western	0.1	70.5
Lt	Lincoln	0.3	70.7
Lt	Loomis	0.1	70.9
Rt	Into Cheboygan High School		

Trail Cue Sheet

Starting From Passenheim Rd in Waters

Turn	On	For	Total
Rt	North Central State Trail	57.0	57.0
Lt	Western	0.1	57.1
Lt	Lincoln	0.3	57.4
Lt	Loomis	0.1	57.5
Rt	Into Cheboygan High School		



## Sunday

Turn	On	For	Total
Rt	Lincoln	0.4	0.4
Lt	North Central State Trail	16.5	16.9
St	At mile 35.4 Cross Nicolet St	0.1	17.0
	Straight onto Cadillac St just to the right of the trail		
Lt	to stay on Cadillac St	0.3	17.3
Lt	Askins St	0.1	17.4
Crt	Pond St	0.1	17.5
Rt	Perrot St / Mackinaw City School	0.0	36.2

## Photo Opportunity

St	Perrot St	0.2	36.4
Ut	Make U-turn after Photo		
	Perrot St / Mackinaw City School	0.2	36.6

## Trail Cue Sheet

Turn	On	For	Total
------	----	-----	-------



# DALMAC

## Rider Log

Date	Miles	Elapsed Time	Ave Speed	Max Speed
Wednesday				
Thursday				
Friday				
Saturday				
Sunday				
Totals				



**Notes:**

Use this page to take notes and record memories of DALMAC







# Thank you for riding DALMAC

Turn by Turn navigation using RideWithGPS  
Experience on your phone account is not required




Shortcut code  
CX5B8

If you prefer to use the RideWithGPS Event the link is  
<https://ridewithgps.com/events/63204-dalmac-east>

[www.dalmac.org](http://www.dalmac.org)  
[www.biketcba.org](http://www.biketcba.org)



LEAGUE of MICHIGAN BICYCLISTS



MICHIGAN FITNESS FOUNDATION