



# East

# 2024

## ROUTE MAP

Aug. 28 - Sept. 1



Route Coordinator: Dan Alexander (517) 879-9439  
Asst. Route Coordinator: Anne Clayton (517) 281-2822

SAG dispatch: Anne Clayton (517) 281-2822

Note: if you are in an area with bad cell service and a call won't go through texting will typically go through.

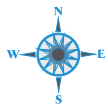
Your in-camp repair truck is operated by:

Mobile Bike Repair

Diane Ruggles (269) 816-8473

Padre's (314) 644-4440

# MAP SYMBOLS



North Indicator



Park or Picnic Area



Swimming



Restroom/Port-a-John



Route Arrow on the Road

**CRt**

Route Curves Right

**CLt**

Route Curves Left

**Rt**

Route Turns Right

**Lt**

Route Turns Left

**BRt**

Route Bears Right

**BLt**

Route Bears Left

**SRt**

Route Turns Sharp Right

**SLt**

Route Turns Sharp Left



Store



Camping Location



Repair Truck



School



Restaurant



Church



All maps are to scale except where Indicated.



SAG Time Line



Private SAG Meeting Place

## Route Split



In Map Book



On Road in White about 1/4 mile before Split



Mileage At Corners



Turn Around



Railroad Tracks



Route Line



Alternate Route Line



Personal SAG Route Line

## Index

<b>Route</b>	<b>Page</b>
5 Day Road	1
3 Day Road	10
2 Day Road	13
Road Cue sheets	After page 23
5 Day Gravel	24
3 Day Gravel	32
2 Day Gravel	37
Gravel Cue sheets	After page 47
Trail starting from school	48
Trail starting in Waters	49
Trail Cue sheets	After page 55

# DALMAC East

**WRIST BANDS MUST BE WORN AT ALL TIMES TO EAT AND USE INSIDE FACILITIES**

**HELMETS ARE REQUIRED**

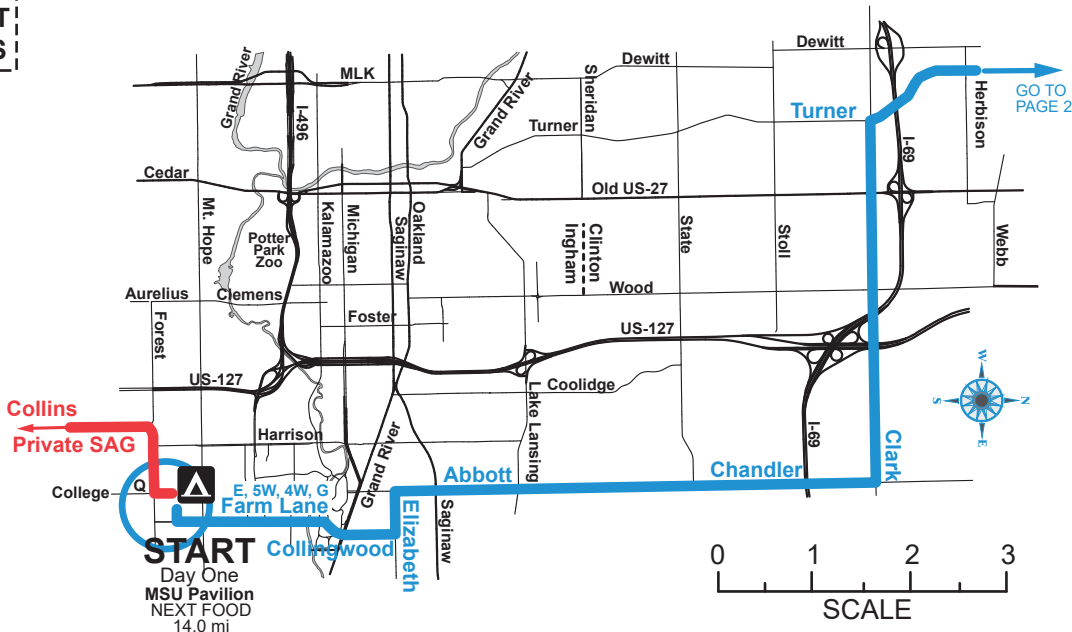
FOLLOW THESE ARROWS



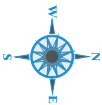
PAINTED ON THE ROAD

**PLEASE RIDE SAFELY**

**Turn left out of the MSU Pavilion Lot onto Farm Lane**



# DALMAC East



**WRIST BANDS MUST BE WORN AT ALL TIMES TO EAT AND USE INSIDE FACILITIES**

**HELMETS ARE REQUIRED**

FOLLOW THESE ARROWS

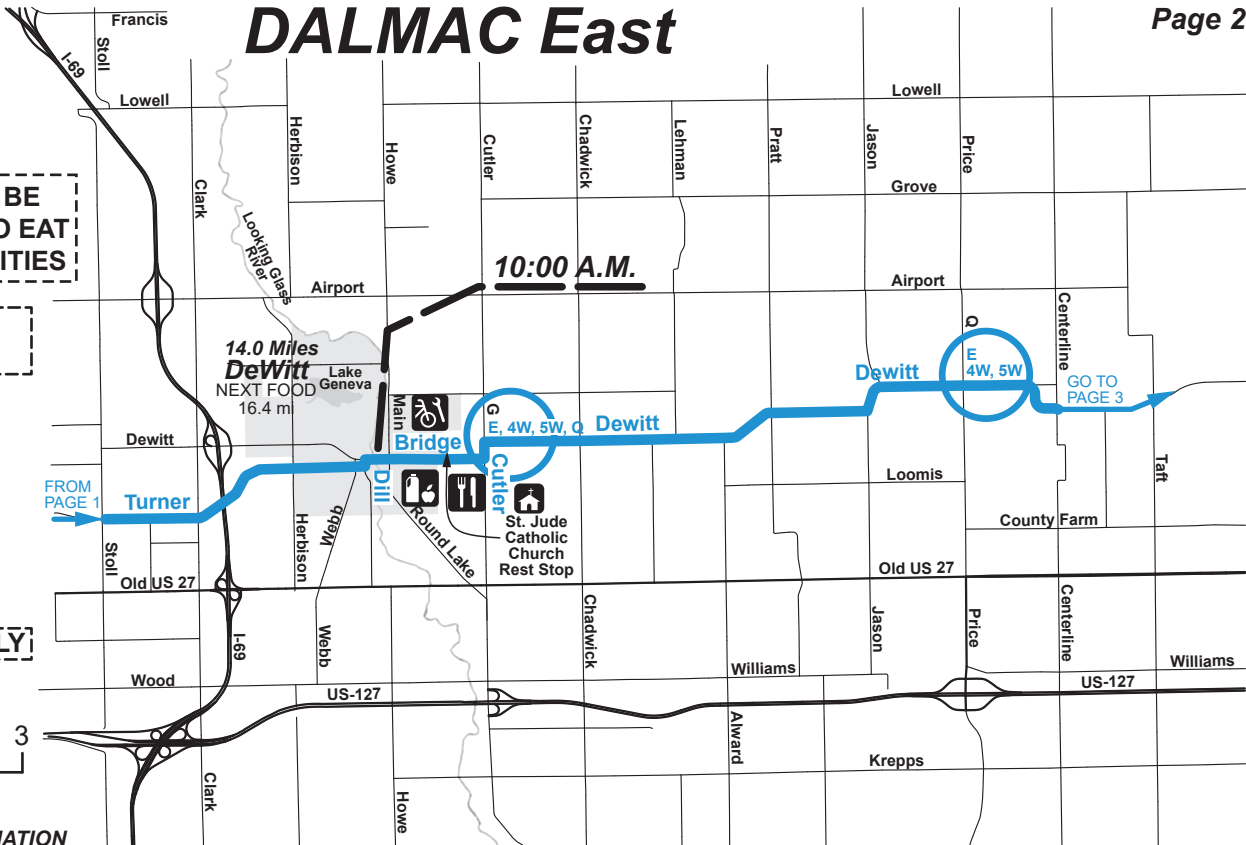


PAINTED ON THE ROAD

**PLEASE RIDE SAFELY**



SCALE



FROM PAGE 1

Turner

14.0 Miles  
**DeWitt**  
NEXT FOOD  
Lake Geneva  
16.4 m

Bridge  
Dewitt

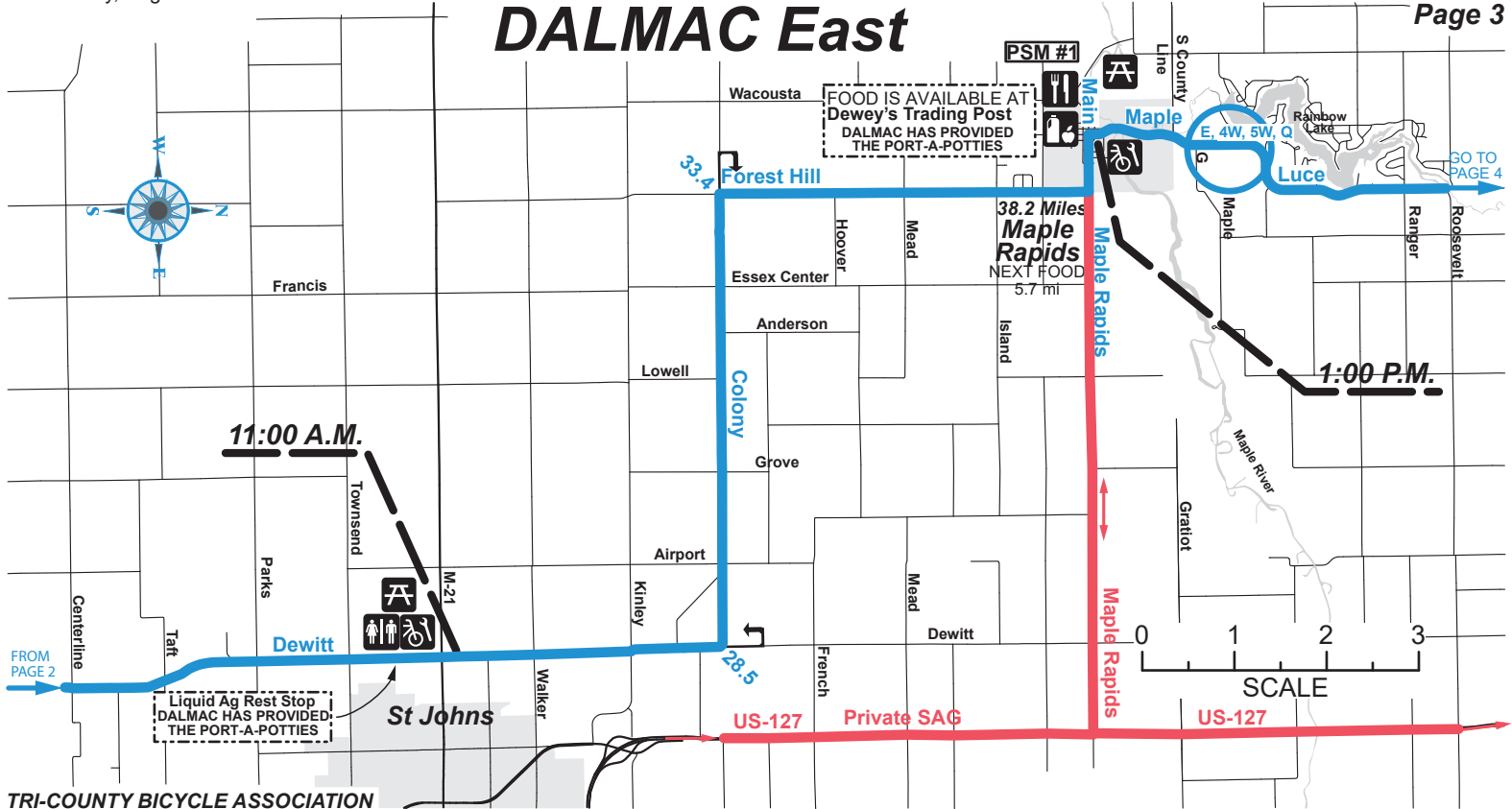
**10:00 A.M.**

Dewitt

D  
E  
4W, 5W

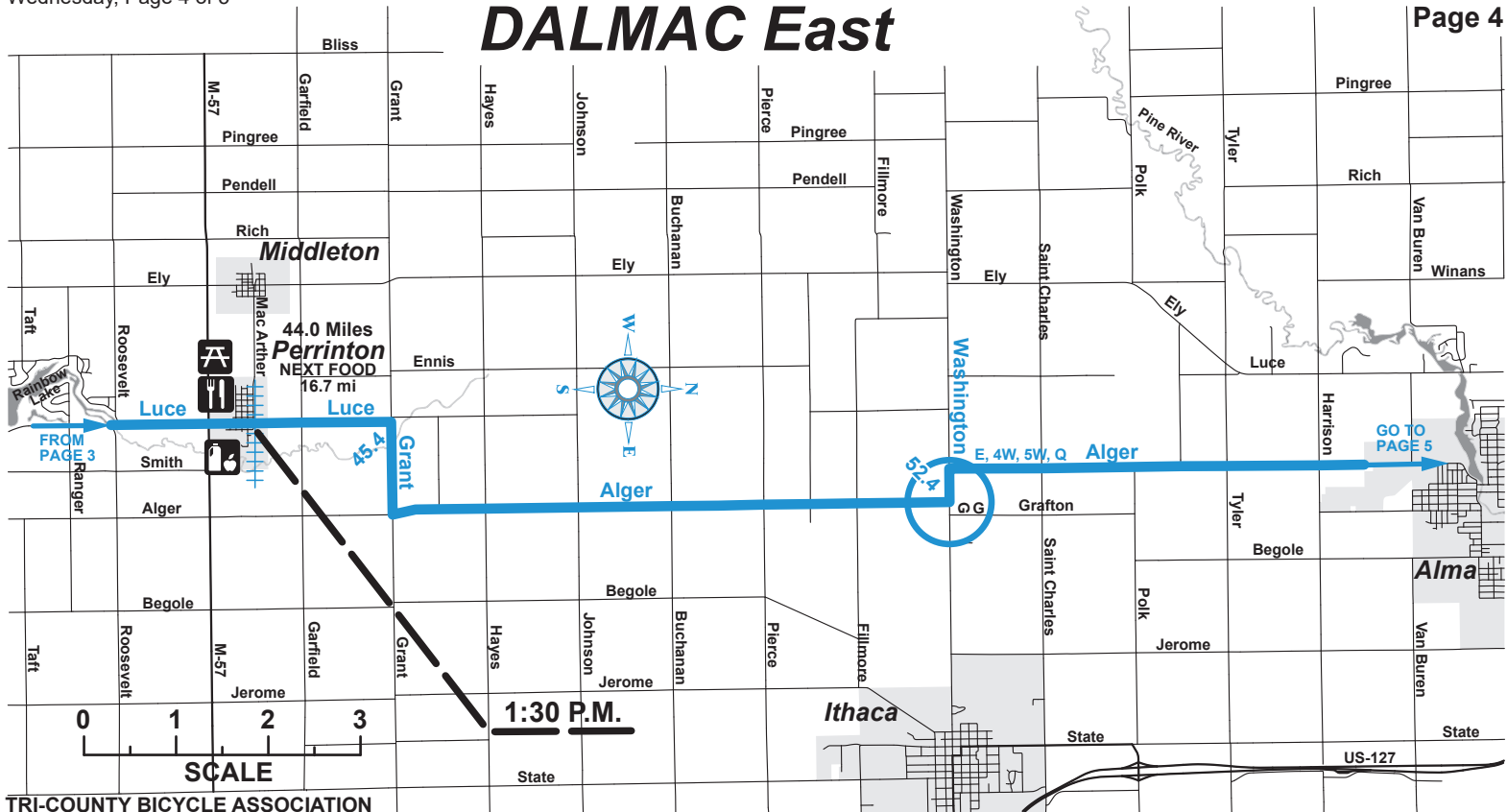
GO TO PAGE 3

# DALMAC East



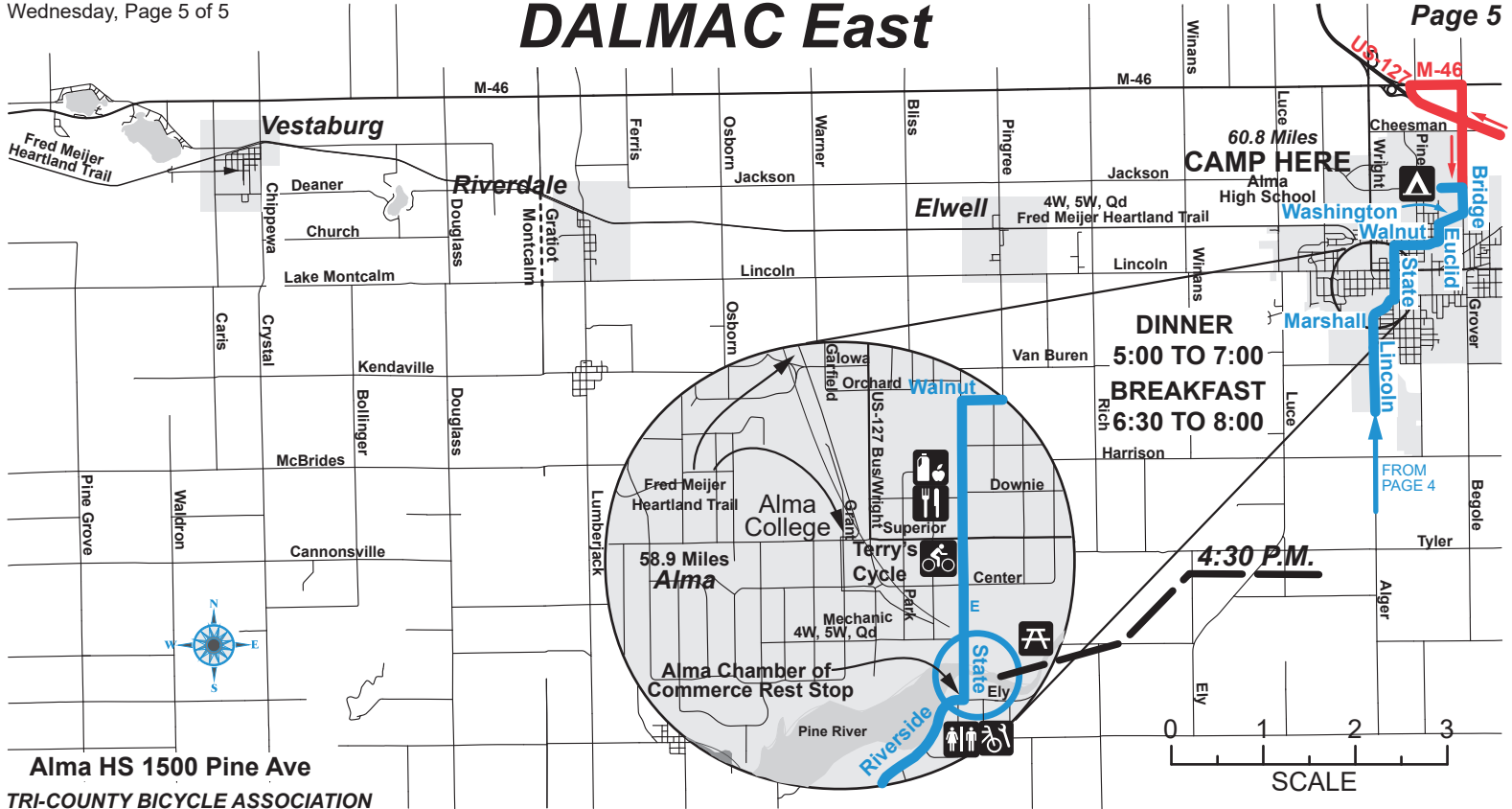
GO TO PAGE 4

# DALMAC East





# DALMAC East

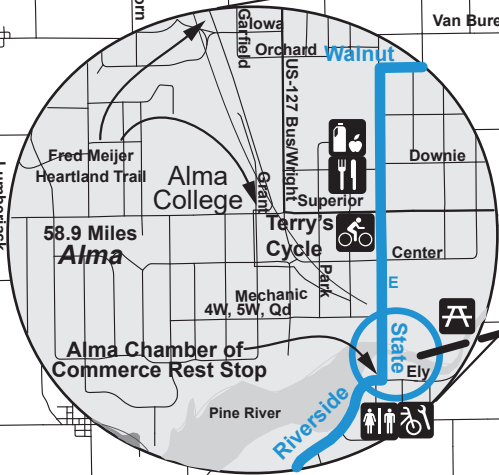
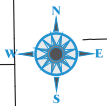
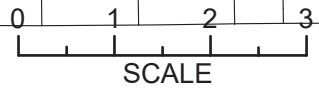


Alma HS 1500 Pine Ave  
TRI-COUNTY BICYCLE ASSOCIATION

60.8 Miles  
**CAMP HERE**

**DINNER**  
5:00 TO 7:00  
**BREAKFAST**  
6:30 TO 8:00

**4:30 P.M.**

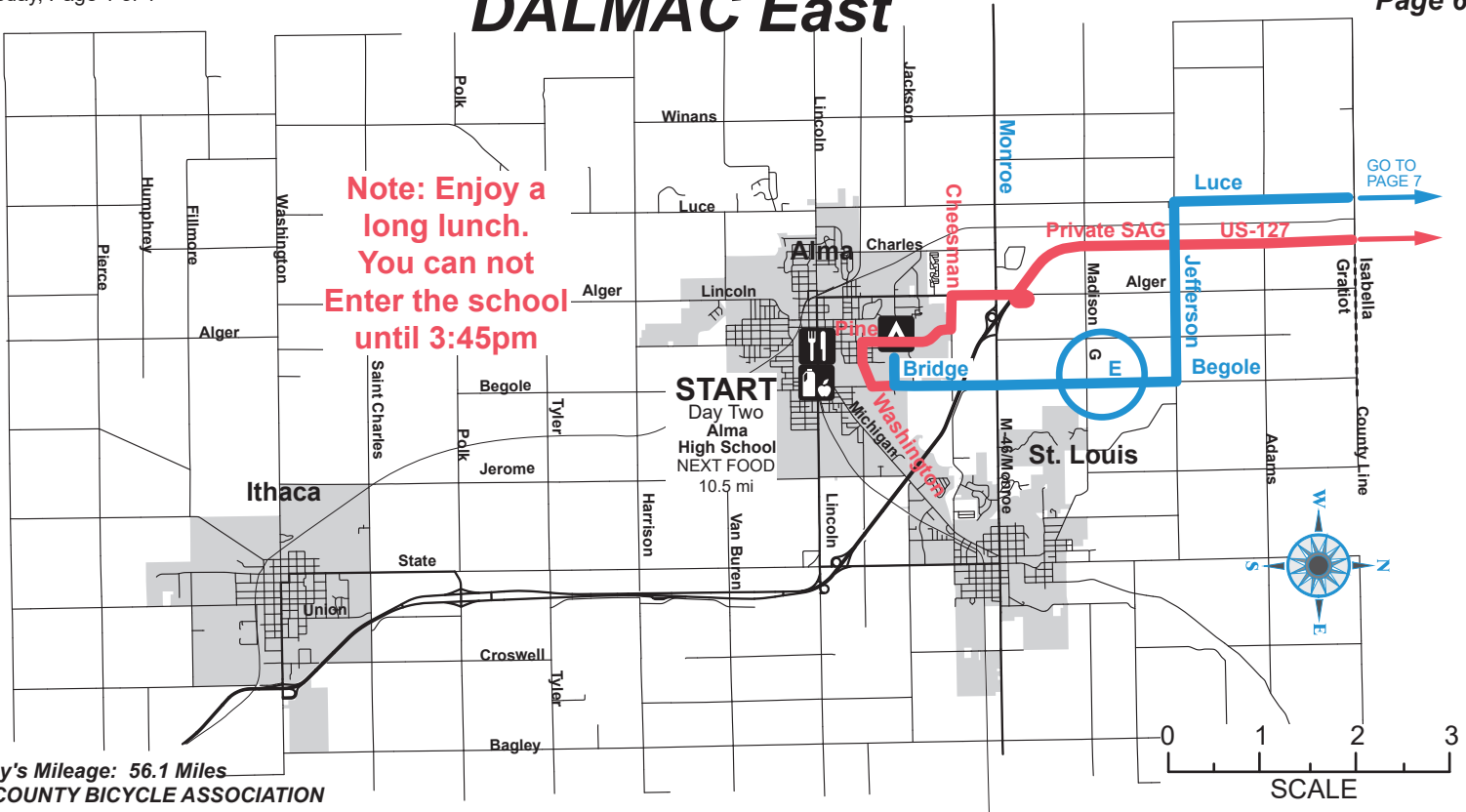


# DALMAC East

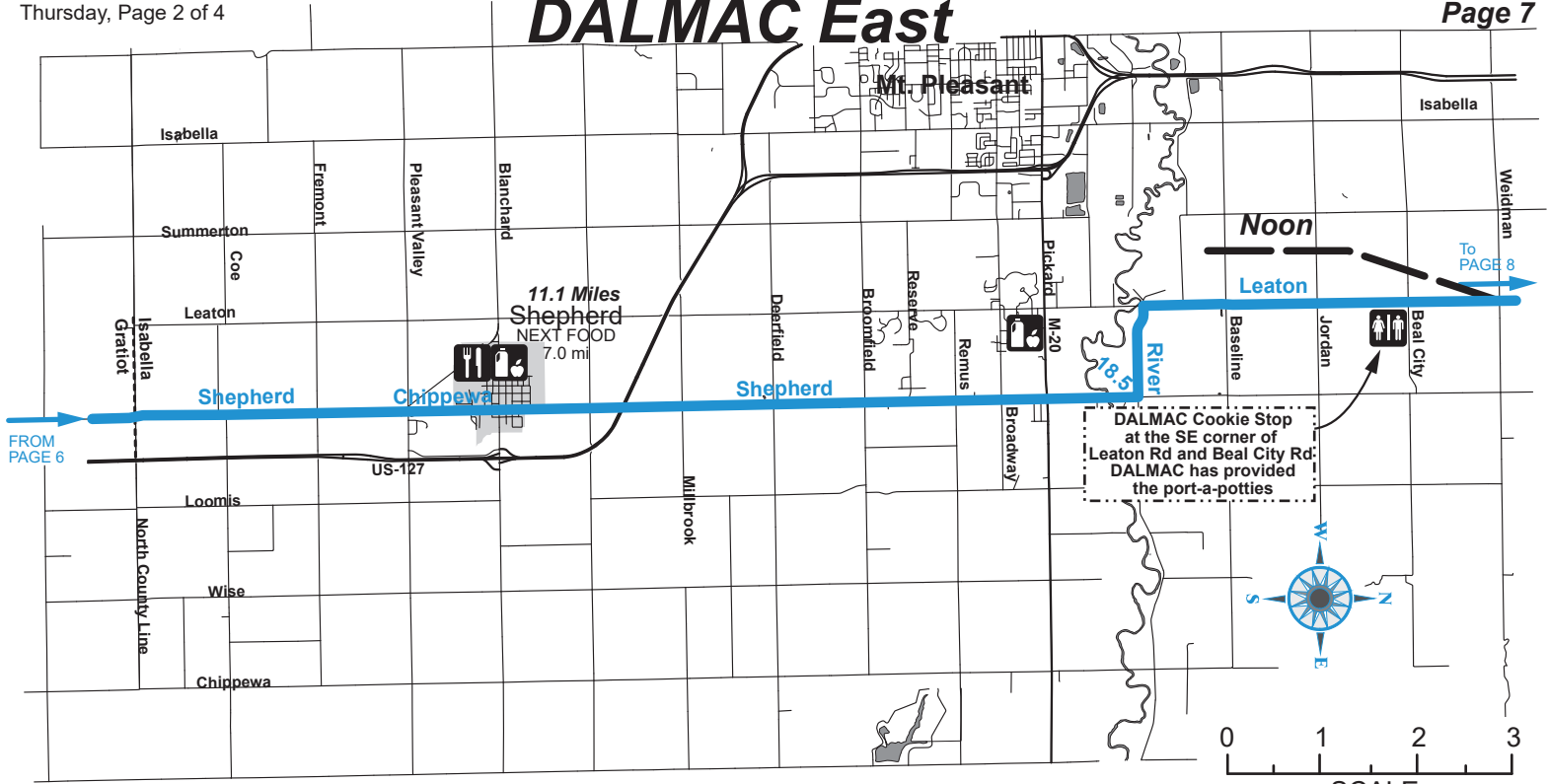
Note: Enjoy a long lunch.  
You can not enter the school until 3:45pm

**START**  
Day Two  
Alma  
High School  
NEXT FOOD  
10.5 mi

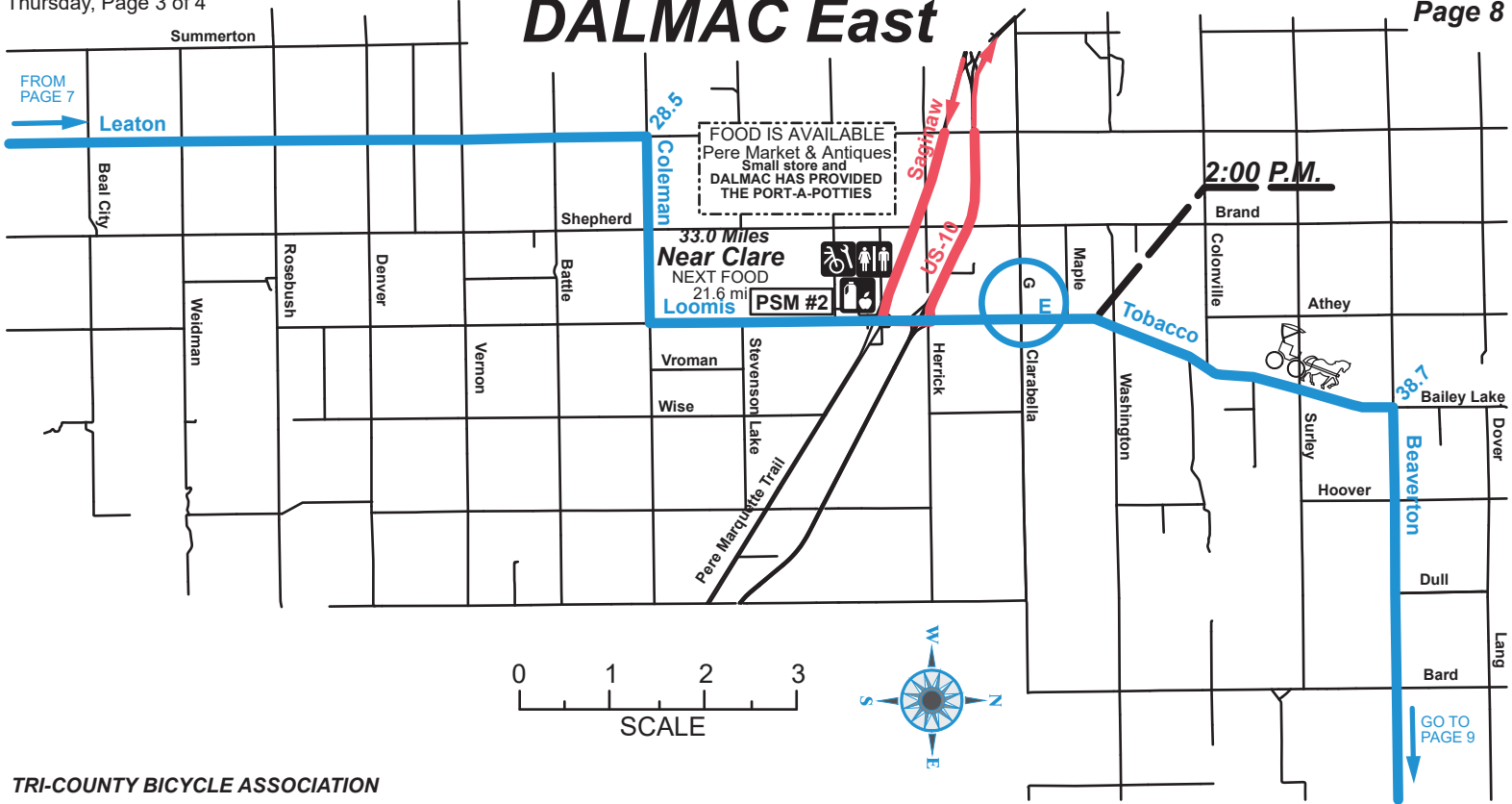
GO TO PAGE 7



# DALMAC East



# DALMAC East



FROM PAGE 7

Leaton

28.5  
Coleman

FOOD IS AVAILABLE  
 Pere Market & Antiques  
 Small store and  
 DALMAC HAS PROVIDED  
 THE PORT-A-POTTIES

33.0 Miles  
 Near Clare  
 NEXT FOOD  
 21.6 mi  
 Loomis

PSM #2

Saginaw  
10  
S-S-10

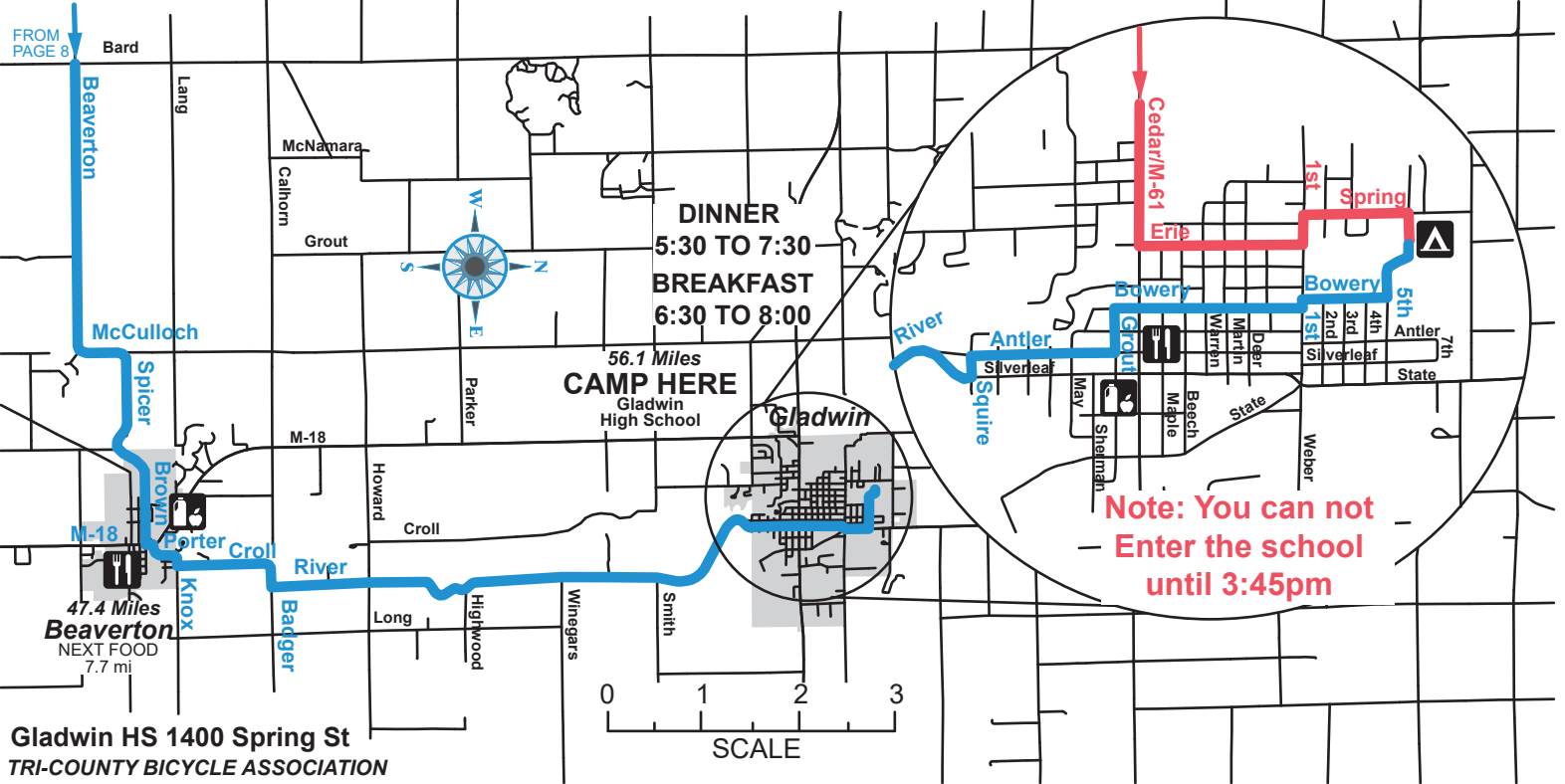
2:00 P.M.

Tobacco

28.7  
Beaverton

GO TO PAGE 9

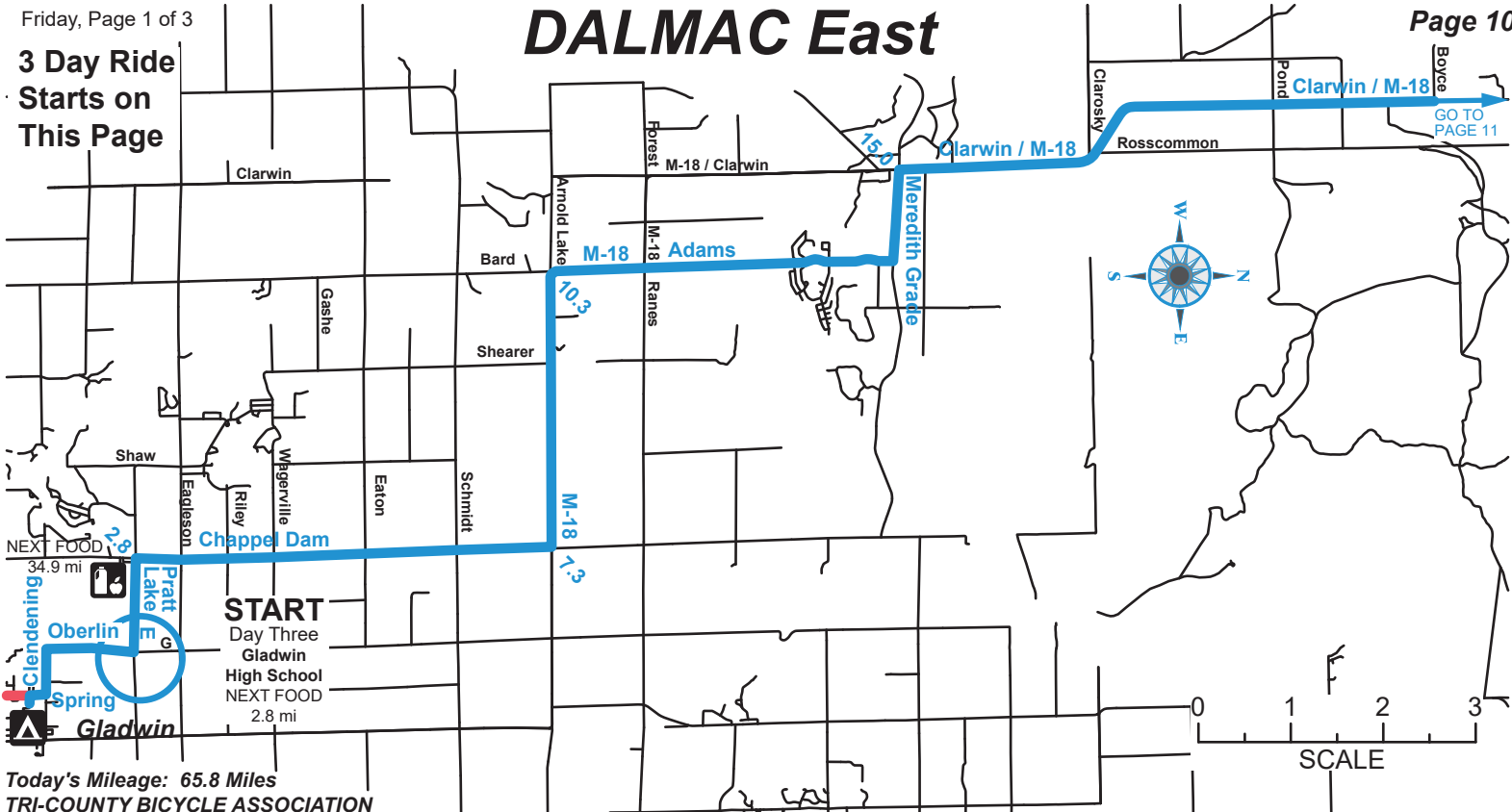
# DALMAC East



**Gladwin HS 1400 Spring St**  
**TRI-COUNTY BICYCLE ASSOCIATION**

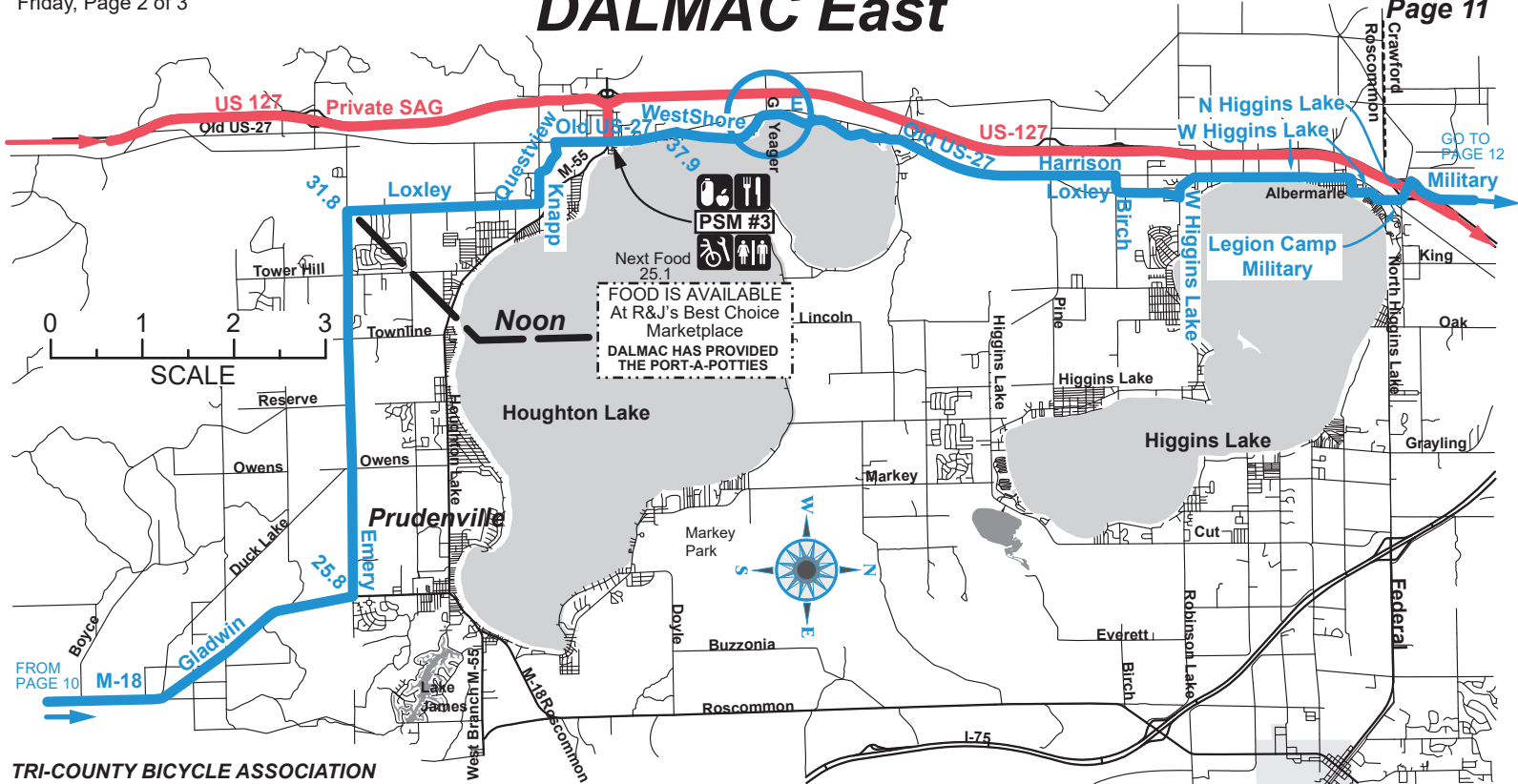
**3 Day Ride Starts on This Page**

# DALMAC East



Today's Mileage: 65.8 Miles  
TRI-COUNTY BICYCLE ASSOCIATION

# DALMAC East



US 127 Private SAG

Old US-27

31.8

Loxley

Questview  
Knapp  
M-55

WestShore  
Old US-27  
37.9



PSM #3

Next Food 25.1  
**FOOD IS AVAILABLE**  
 At R&J's Best Choice Marketplace  
**DALMAC HAS PROVIDED THE PORT-A-POTTIES**

Noon

Houghton Lake

Lincoln

US-127

Harrison

N Higgins Lake  
W Higgins Lake

Legion Camp  
Military

GO TO  
PAGE 12

Military

0 1 2 3

SCALE

Tower Hill

Townline

Reserve

Owens

Owens

Prudenville

Emery

Duck Lake

FROM  
PAGE 10

M-18

Gladwin

25.8

Lake James

West Branch M-55

M-18 Roscommon

Markey Park

Doyle

Buzzonia

Roscommon



Markey

Higgins Lake

Higgins Lake

Higgins Lake

Everett

Robinson Lake

Birch

Cut

97

1513

179

97

1513

97

1513

97

1513

97

1513

97

1513

97

1513

97

1513

97

1513

97

1513

97

1513

97

1513

97

1513

97

1513

97

1513

97

1513

97

1513

97

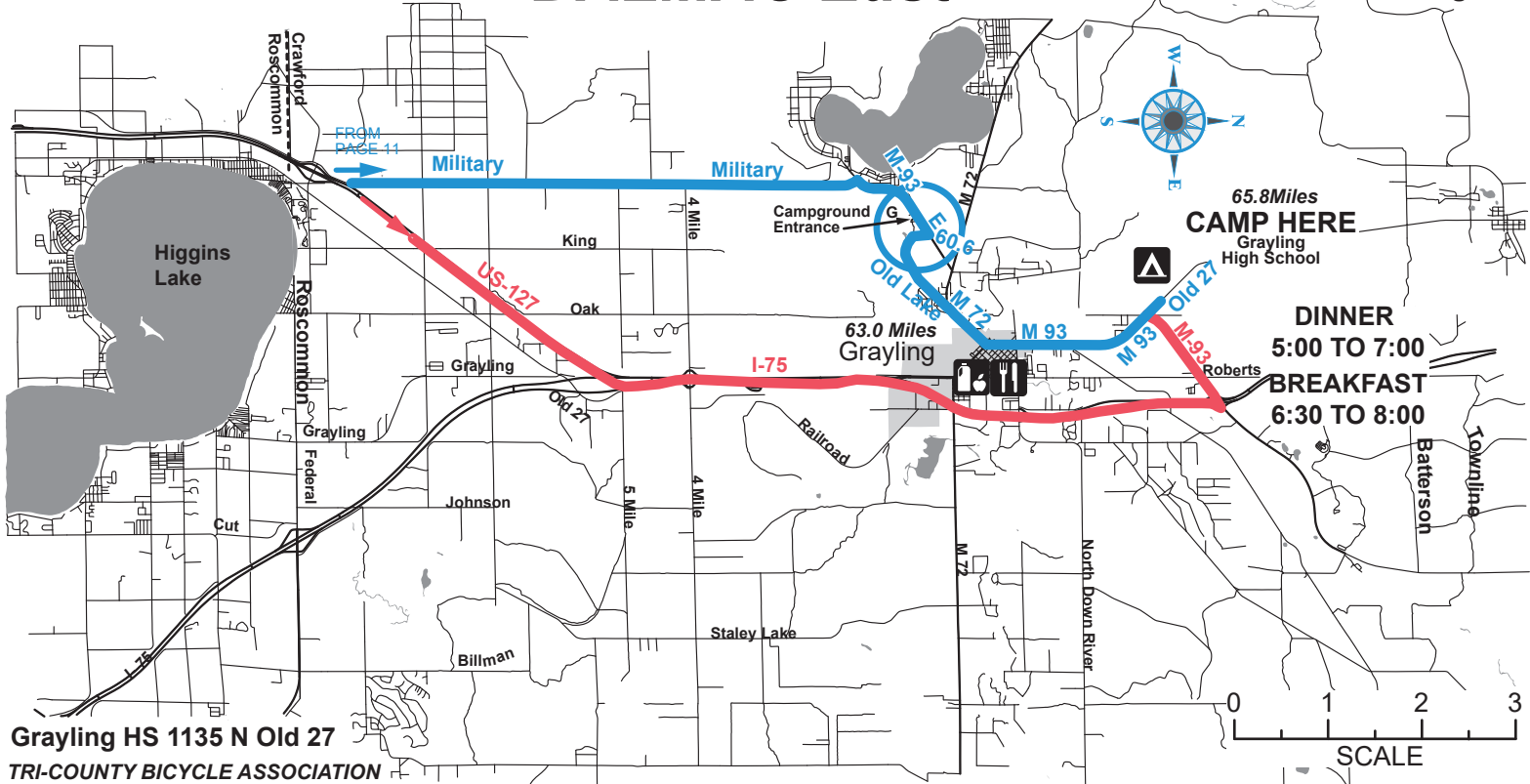
1513

97

1513

97

# DALMAC East



Grayling HS 1135 N Old 27  
 TRI-COUNTY BICYCLE ASSOCIATION

65.8 Miles  
**CAMP HERE**  
 Grayling High School

**DINNER**  
 5:00 TO 7:00

**BREAKFAST**  
 6:30 TO 8:00





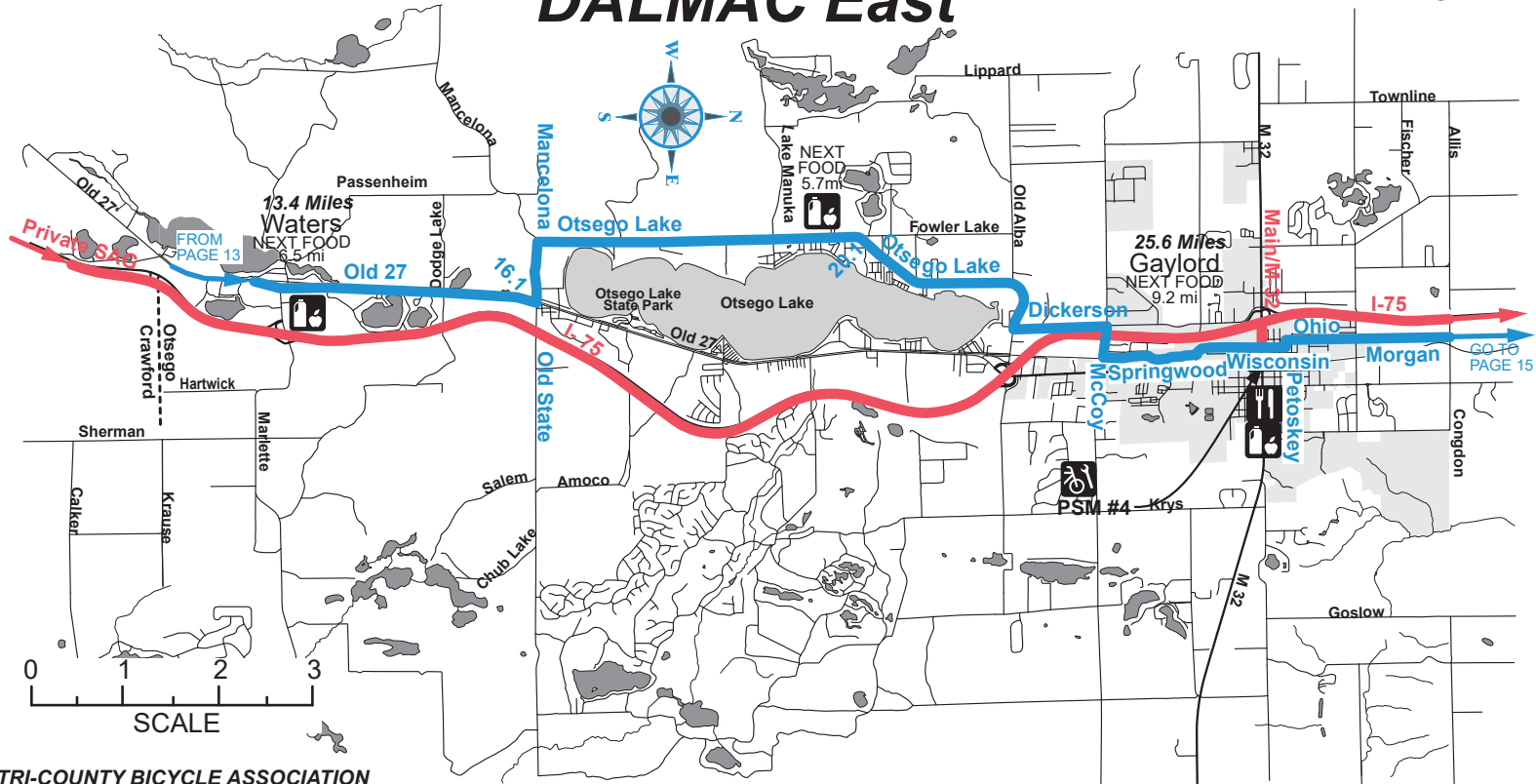
# DALMAC East

**2 Day Ride Starts on This Page**



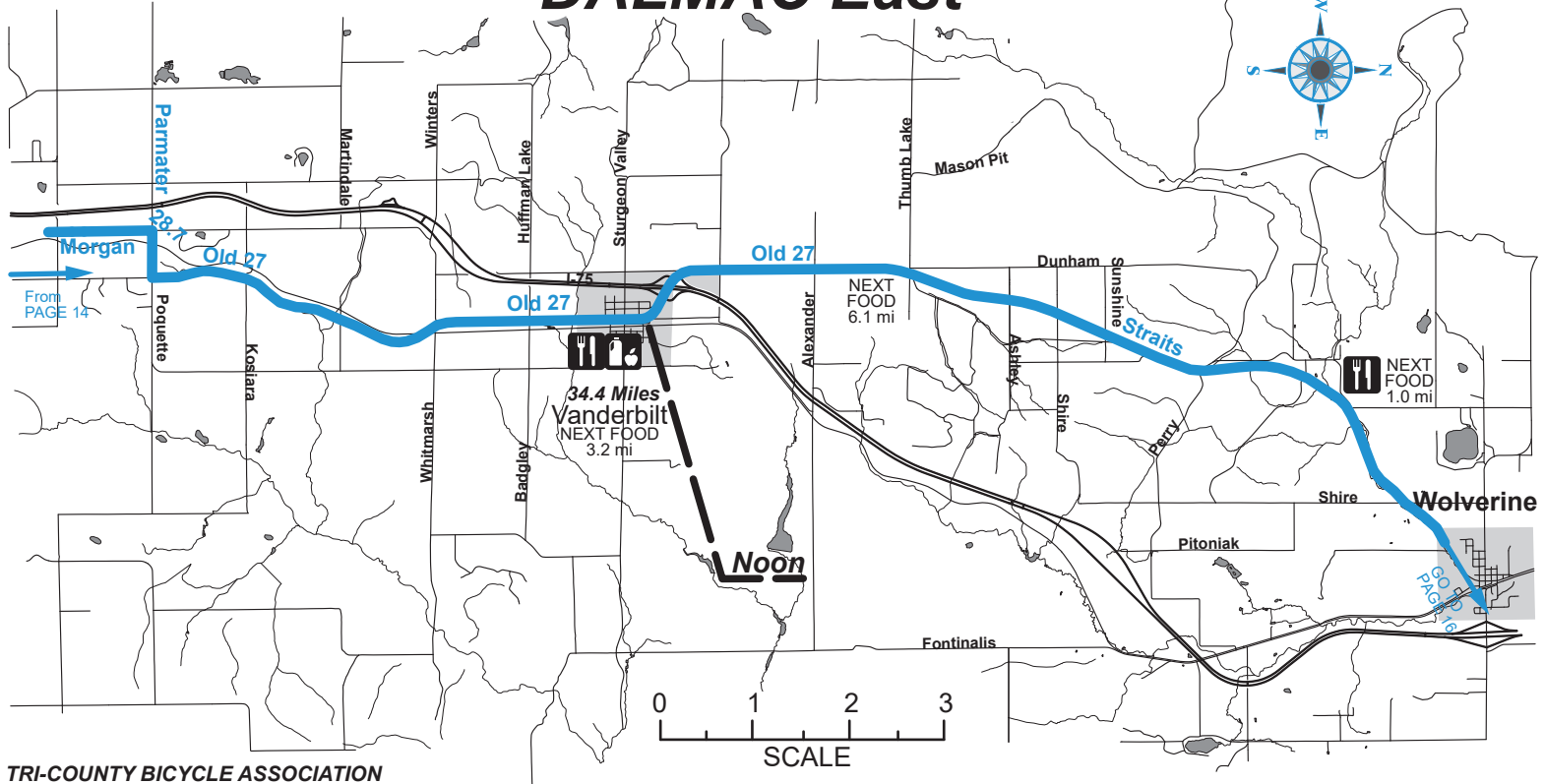
**Today's Mileage: Road 54.1, Trail 53.4 Miles**  
**TRI-COUNTY BICYCLE ASSOCIATION**

# DALMAC East

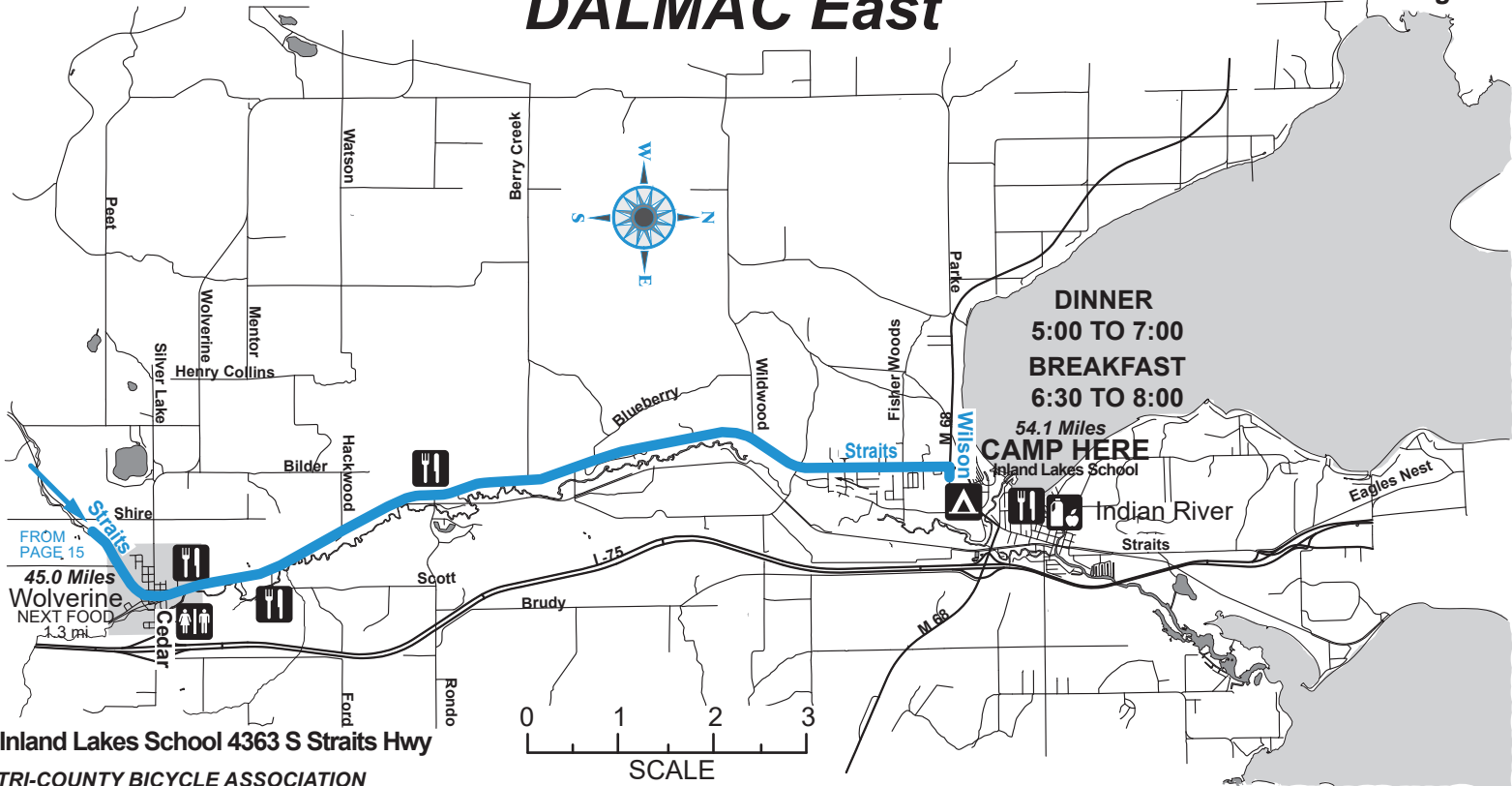


GO TO PAGE 15

# DALMAC East



# DALMAC East

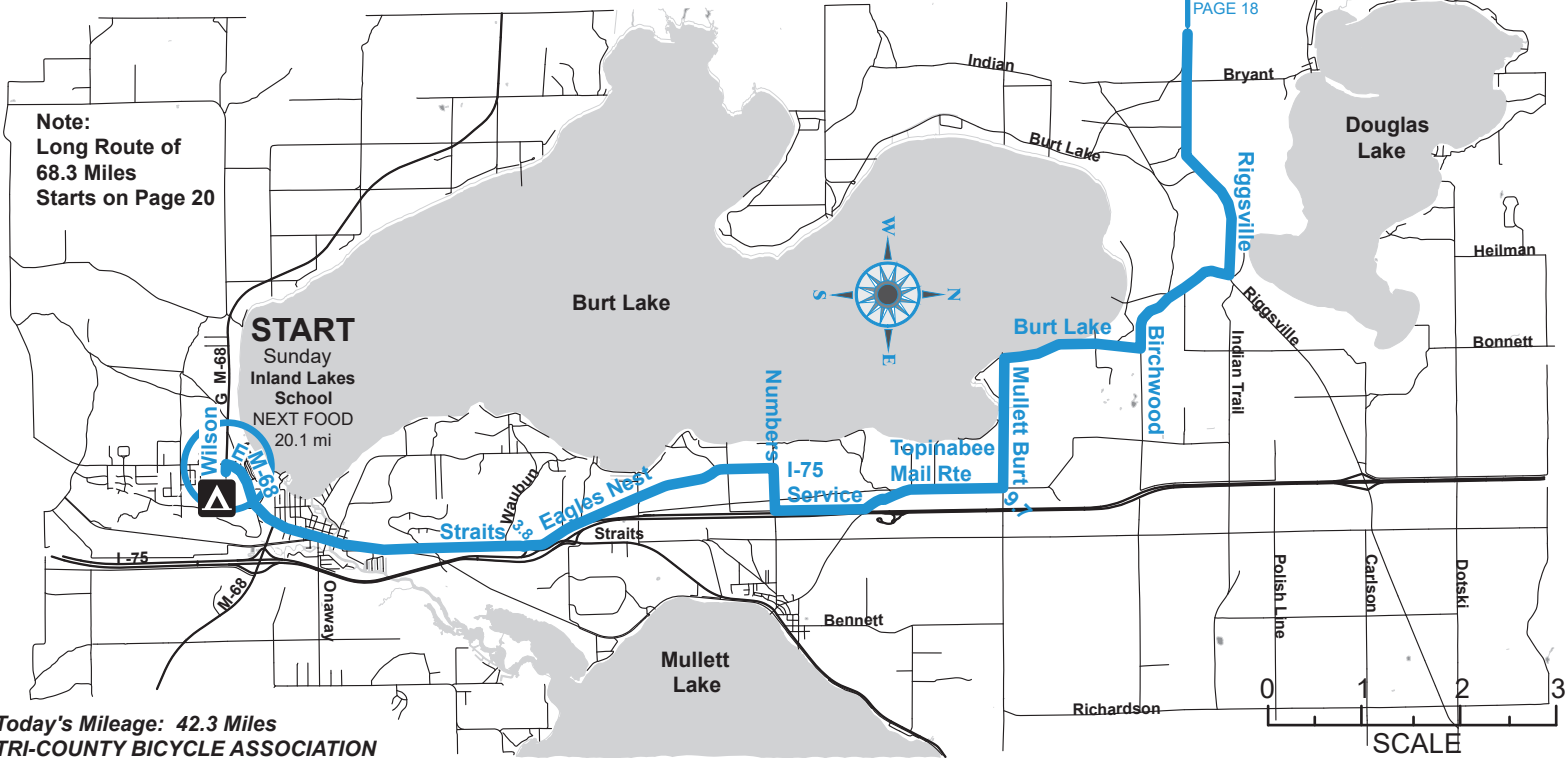


Inland Lakes School 4363 S Straits Hwy

TRI-COUNTY BICYCLE ASSOCIATION

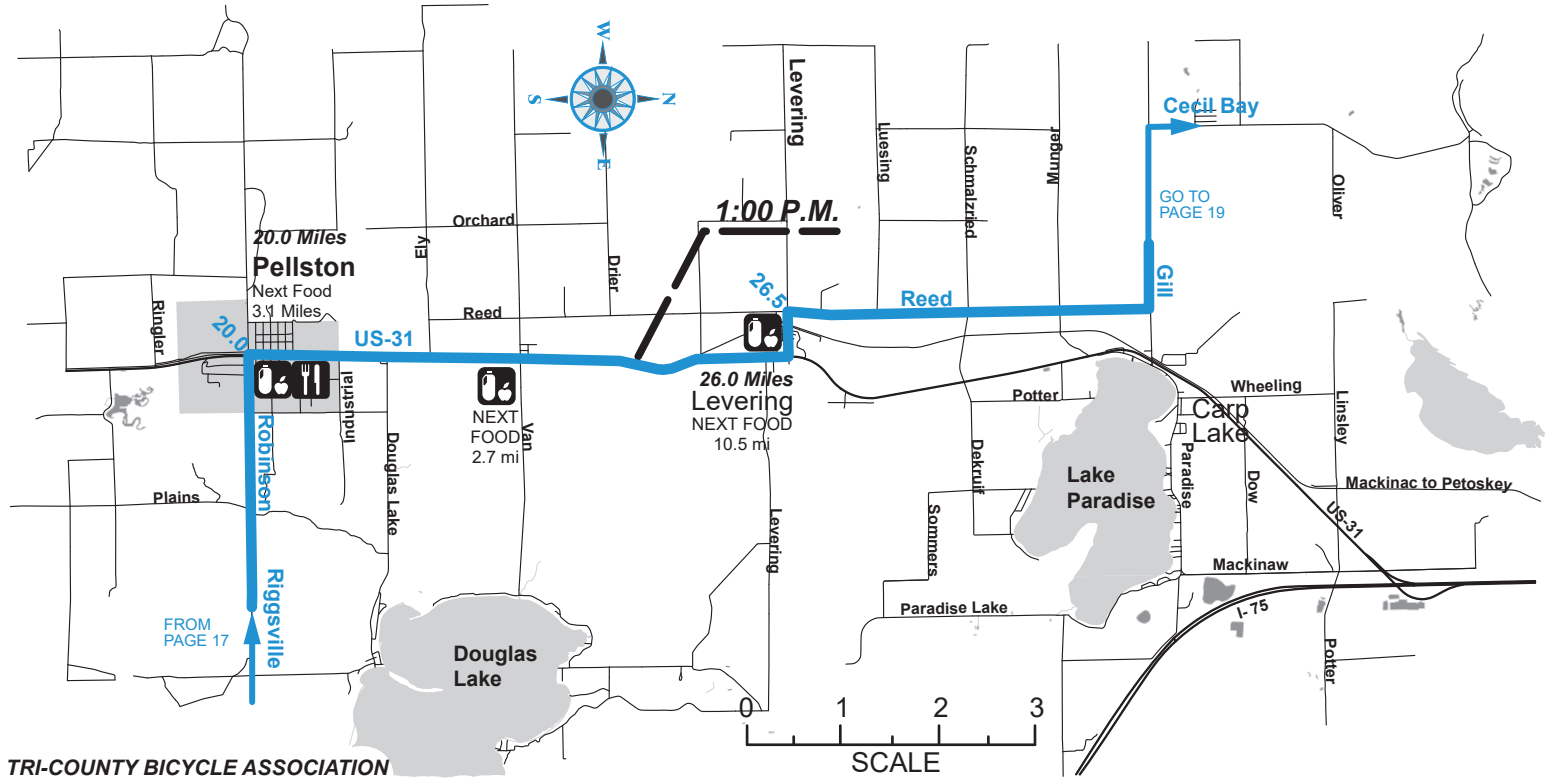
# DALMAC East

**Note:**  
Long Route of  
68.3 Miles  
Starts on Page 20



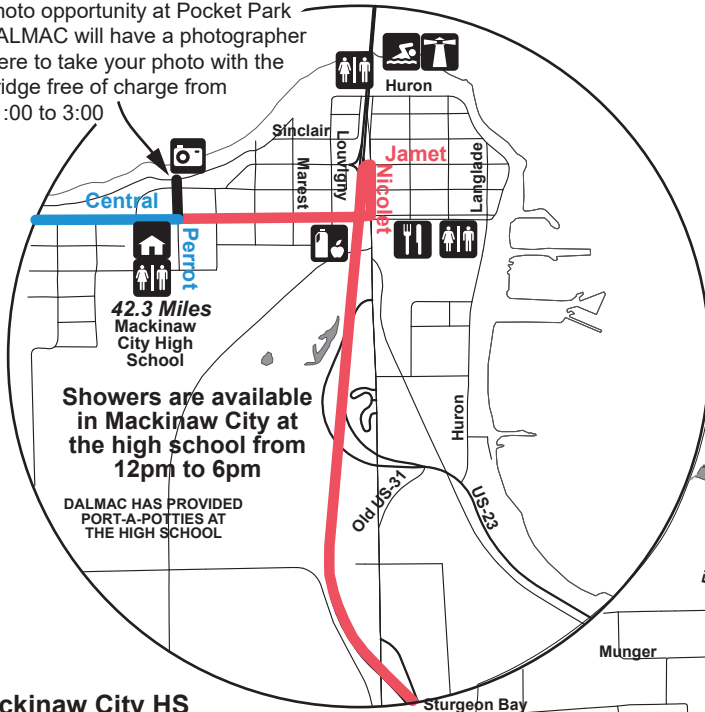
Today's Mileage: 42.3 Miles  
TRI-COUNTY BICYCLE ASSOCIATION

# DALMAC East



# DALMAC East

Photo opportunity at Pocket Park  
DALMAC will have a photographer  
there to take your photo with the  
Bridge free of charge from  
11:00 to 3:00



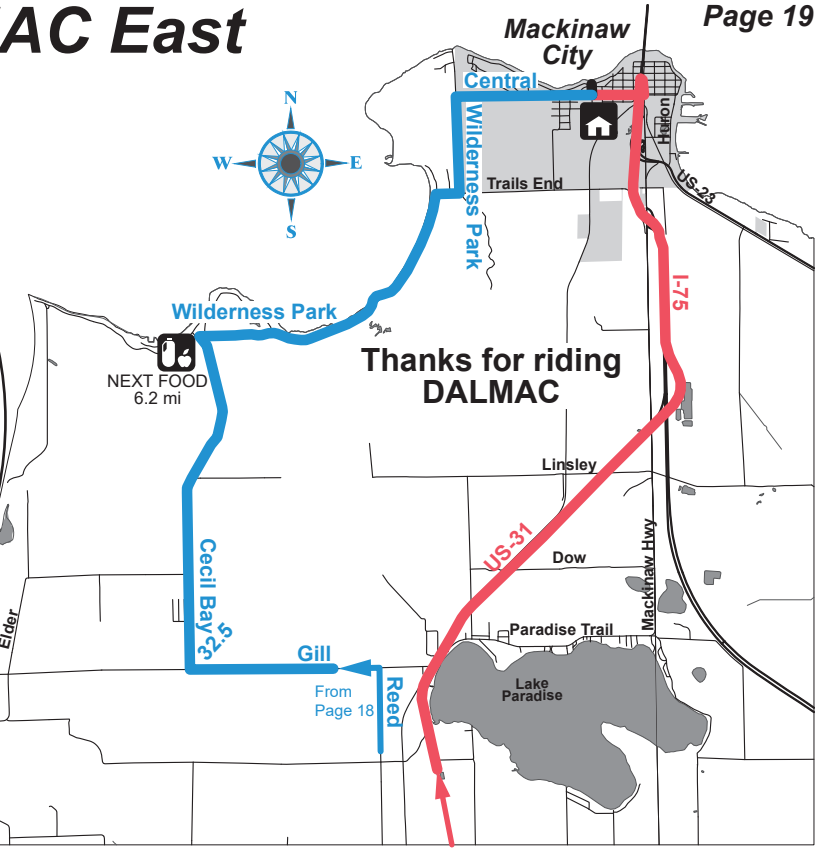
42.3 Miles  
Mackinaw  
City High  
School

Showers are available  
in Mackinaw City at  
the high school from  
12pm to 6pm

DALMAC HAS PROVIDED  
PORT-A-POTTIES AT  
THE HIGH SCHOOL

Mackinaw City HS  
609 W Central Ave

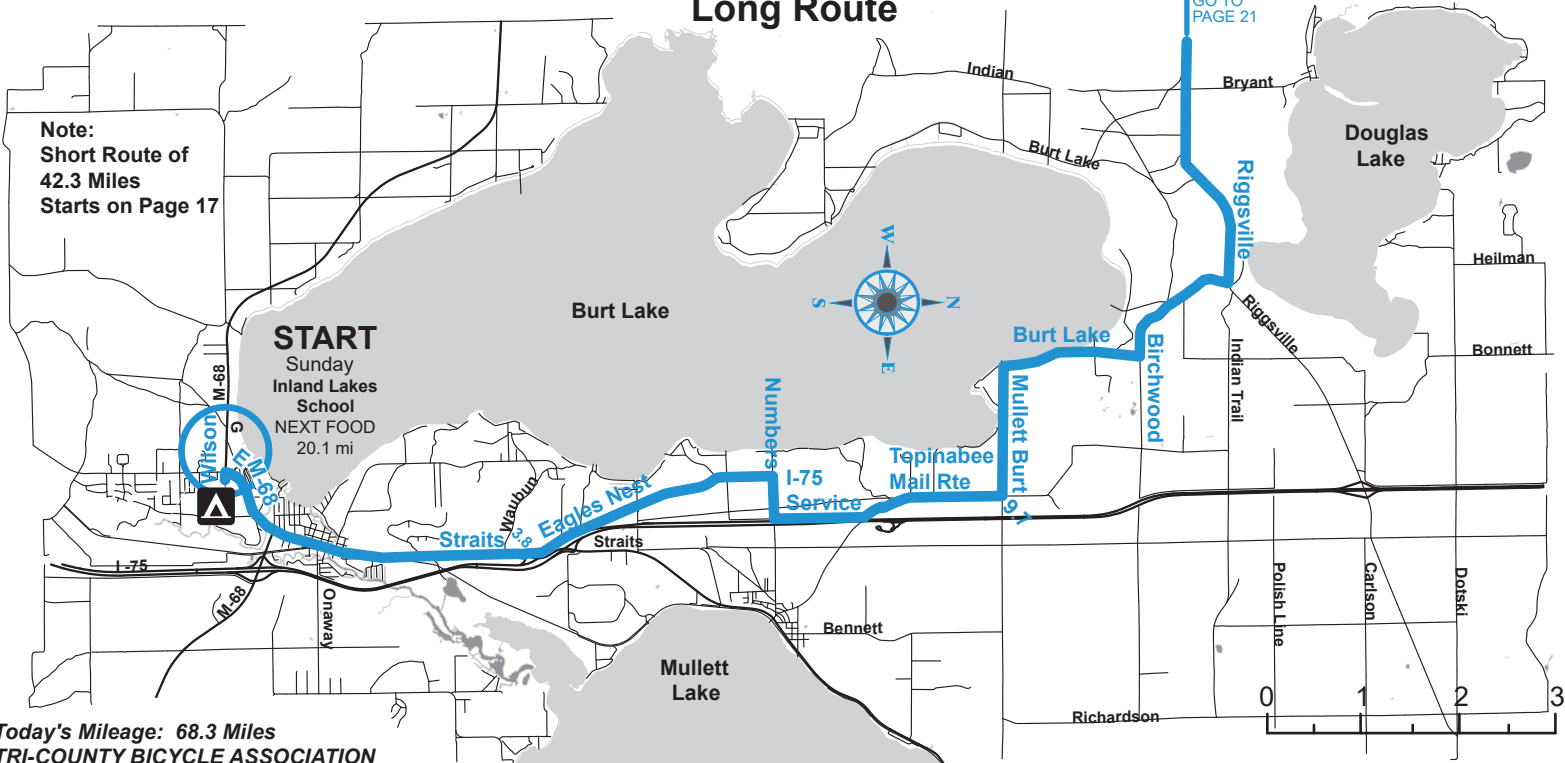
TRI-COUNTY BICYCLE ASSOCIATION



Thanks for riding  
DALMAC

From  
Page 18

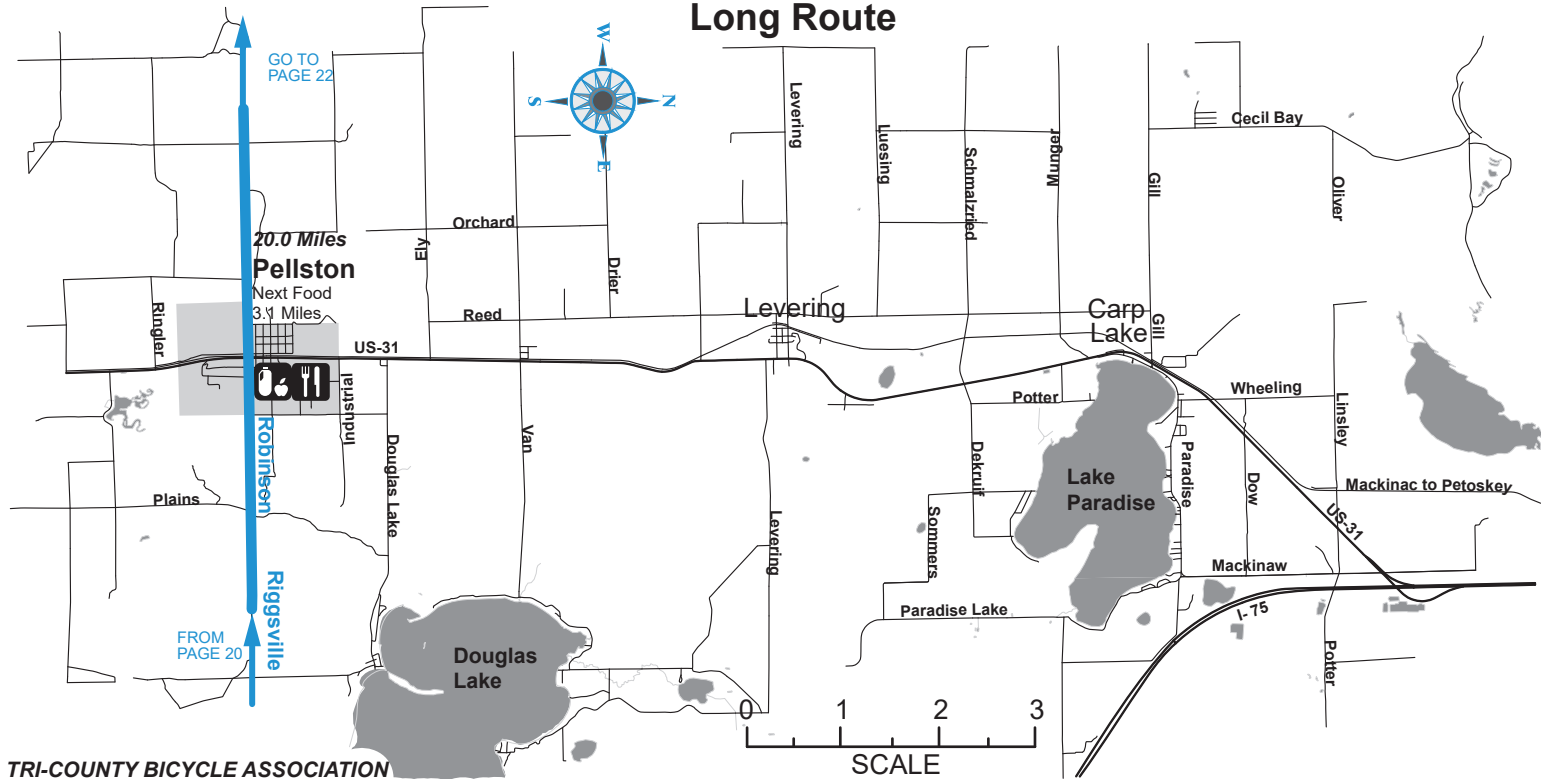
# DALMAC East Long Route





# DALMAC East

## Long Route



# DALMAC East Long Route

43.7 Miles  
**Cross Village**  
NEXT FOOD  
11.3 mi

DALMAC HAS PROVIDED  
PORT-A-POTTIES AT  
The Village Mart



PSM #5

**Levering**



Abrams E

GO TO  
PAGE 23

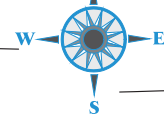
Schmaizried

Cassidy

Levering

51.9

Pleasantview



Division

State

Oak

Cemetery

Hill

Zmickly

Larks Lake

Valley

W

E

N

S

Van

Canby

## ATTENTION!!!

Mackinaw City High School is 25 miles from Cross Village. The last Sunday bus to Lansing is at 6:00pm  
Bikes must be loaded by 5:00pm  
The Bus to Gladwin and Grayling is at 4:30pm Bikes must be loaded by 3:30pm

36.7 Miles  
**Good Hart**  
NEXT FOOD  
7.1 mi

DALMAC HAS PROVIDED  
PORT-A-POTTIES AT  
THE STORE

FOOD IS AVAILABLE!  
AT THE STORE IN  
GOOD HART



M-119

**Robinson**

Wilderness

State

Gregory

Moose Jaw

Teal

Larks Lake

Pleasantview

Ely

Camp

NEXT FOOD  
11.7 mi

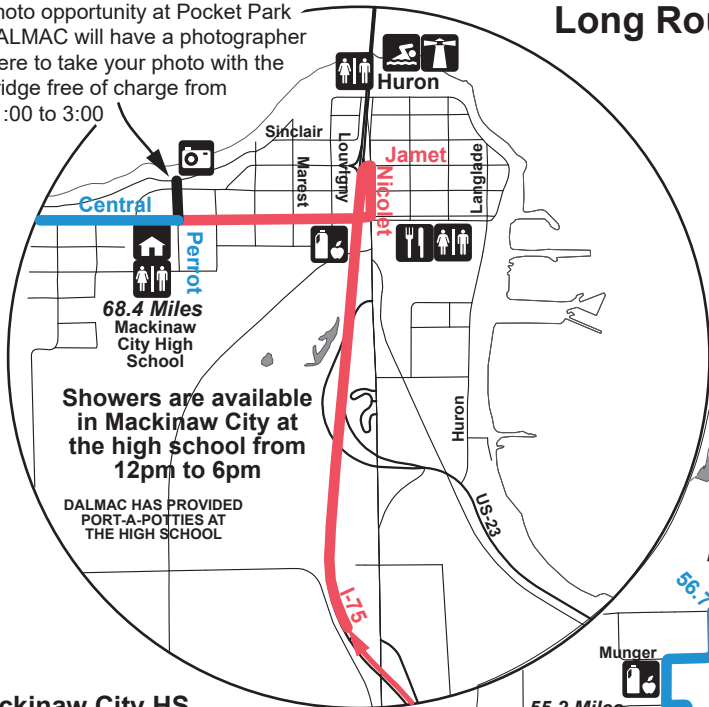
**Robinson**

FROM  
PAGE 21

**2:00 P.M.**

# DALMAC East Long Route

Photo opportunity at Pocket Park  
DALMAC will have a photographer  
there to take your photo with the  
Bridge free of charge from  
11:00 to 3:00



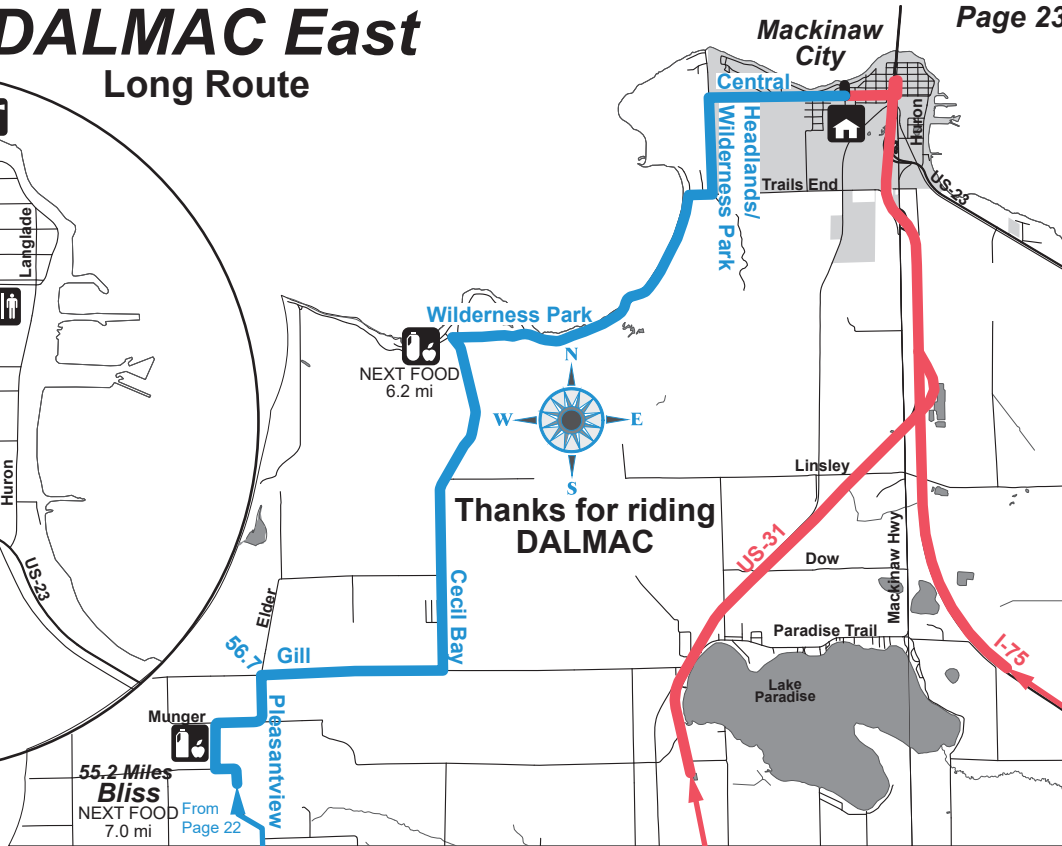
68.4 Miles  
Mackinaw  
City High  
School

Showers are available  
in Mackinaw City at  
the high school from  
12pm to 6pm

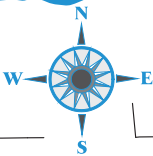
DALMAC HAS PROVIDED  
PORT-A-POTTIES AT  
THE HIGH SCHOOL

Mackinaw City HS  
609 W Central Ave

TRI-COUNTY BICYCLE ASSOCIATION



NEXT FOOD  
6.2 mi



Thanks for riding  
DALMAC

55.2 Miles  
Bliss  
NEXT FOOD  
7.0 mi

From  
Page 22

## Wednesday

Turn	On	For	Total
Rt	Pavilion	0.1	0.1
Lt	Farm Lane/Collingwood	2.1	2.2
Lt	Elizabeth	0.4	2.6
Rt	Abbot/Chandler	5.2	7.8
Lt	Clark	3.8	11.5
Rt	Turner	1.9	13.5
Lt	Dill (Dewitt)	0.1	13.6
Rt	Bridge/Dewitt	1.3	14.8
Lt	Cutler	0.2	15.0
Rt	Dewitt	13.5	28.5
Lt	Colony	4.9	33.4
Rt	Forest Hill	4.0	37.5
Lt	Maple Rapids/Main (Maple Rapids)	0.6	38.1
Rt	Maple/Luce (Perrinton)	7.2	45.4
Rt	Grant	1.0	46.4
Lt	Alger	6.0	52.4
Lt	Washington	0.4	52.8
Rt	Alger/Lincoln/Riverside/Ely	5.8	58.6

## East Cue Sheet

Turn	On	For	Total
Lt	State (Alma) (Rest Stop)	0.6	59.0
Rt	Walnut	0.5	59.5
Lt	Euclid	0.2	59.7
Rt	Washington	0.3	59.9
Lt	Bridge	0.3	60.2
Lt	Unnamed Drive	0.3	60.5
Lt	Into Alma High School		

## Thursday

Turn	On	For	Total
	<b>Note: Enjoy a long lunch. You can not Enter the school until 3:45pm</b>		
Lt	Bridge/Begole	3.1	3.1
Lt	Jefferson	2.0	5.1
Rt	Luce/Shepherd/Chippewa	4.9	11.1
BRt	Shepherd/Chippewa (Shepherd)	8.1	19.5
Lt	River	1.0	19.5
Rt	Leaton	9.0	28.5
Rt	Coleman	2.0	30.5
Lt	Loomis/Tobacco	8.2	38.7
Rt	Beaverton/McCulloch/spicer/ Roehrs/Brown (Beaverton)	8.6	47.3
Lt	Ross	0.1	47.4
Rt	Porter	0.3	47.7
Rt	Knox	0.1	47.8
Lt	Croll/Badger	1.2	49.0
Lt	River	5.5	54.5

## East Cue Sheet

Turn	On	For	Total
Lt	Squire	0.1	54.6
Rt	Antler	0.4	55.0
Lt	Grout	0.1	55.1
Rt	Bowery	0.6	55.7
Lt	1st	0.0	55.7
Rt	Bowery	0.2	55.9
Lt	5th	0.1	56.1
Lt	Into Gladwin High School		

**Friday**

Turn	On	For	Total
Rt	Spring	0.2	0.2
Lt	City Limits/Clendenling	0.5	0.7
Rt	Oberlin	1.0	1.6
Lt	Pratt Lake	1.0	2.7
Rt	Chappel Dam	4.5	7.2
Lt	M-18	3.9	11.1
BRt	Adams	2.8	13.9
Lt	Meredith Grade	1.0	14.9
Rt	M-18	10.8	25.7
Lt	Emery	6.0	31.7
Rt	Loxley	3.0	34.8
Lt	Knapp	0.5	35.3
Rt	Questview	0.6	35.9
Rt	Old US-27	1.9	37.8
Rt	West Shore/River	3.8	41.6
Rt	Harrison/ Old US-27	3.5	45.1
Rt	Birch	0.2	45.3
CLt	Loxley	1.0	46.4
Lt	Higgins Lake/Robinson/Lakeshore	3.1	49.5

**East Cue Sheet**

Turn	On	For	Total
Lt	Albermarle/West Higgins Lake	0.2	49.8
BRt	West Higgins Lake	0.2	49.9
Lt	Military/Legion Camp	0.4	50.3
Lt	North Higgins Lake	0.3	50.6
Rt	Military	8.4	59.0
Rt	M-93	1.5	60.5
Rt	Old Lake	1.7	62.1
Rt	M-72/M-93 (Grayling)	0.8	62.9
Lt	McClellan/Old US-27	2.8	65.7
Lt	Into Grayling High School		

**Saturday****East Cue Sheet**

Turn	On	For	Total
Lt	Old US-27 (Frederic, Waters)	16.1	16.1
Lt	Mancelona/Old State	0.7	16.7
Rt	Otsego Lake	3.4	20.1
BRt	Otsego Lake	2.4	22.5
Lt	Dickerson	1.0	23.5
Rt	McCoy	0.3	23.8
Lt	Spring Wood/Gornick	1.0	24.9
Lt	Wisconsin (Gaylord)	1.0	25.8
Lt	Petoskey	0.1	25.9
Rt	Ohio/Morgan	2.7	28.7
Rt	Parmater	0.5	29.2
Lt	Old US-27/Mill/Straits (Vanderbilt, Wolverine and Indian River)	24.8	53.9
Rt	Wilson	0.1	54.1
Lt	Into Inland Lakes School		

**Sunday****42 Mile**

Turn	On	For	Total
Rt	Wilson	0.1	0.1
Rt	Sturgeon/Straits	3.7	3.8
Lt	Eagles Nest	2.9	6.7
Rt	Numbers	0.5	7.2
Lt	I-75 Service	1.2	8.4
Lt	Topinabee Mail Rte	1.3	9.7
Lt	Mullett Burt	1.4	11.1
CRt	Burt Lake	1.6	12.7
Lt	Birchwood/Burt Lake	1.5	14.2
Lt	Riggsville/Robinson/Mill(Pellston)	5.8	20.0
Rt	US-31 (Levering)	6.0	26.0
Lt	Levering	0.5	26.5
Rt	Reed	4.0	30.5
Lt	Gill	2.0	32.5
Rt	Cecil Bay	3.7	36.2
Rt	Wilderness Park	3.4	39.5
Rt	Wilderness Park	0.2	39.8
Lt	Wilderness Park	1.0	40.8
Rt	Central (Mackinaw City)	1.4	42.2

**East Cue Sheet**

Turn	On	For	Total
Rt	Perrot into Mackinaw City School		
	<b>Photo opportunity</b>		42.2
Lt	Perrot	0.1	42.4
Ut	U-turn on Perrot after photo into Mackinaw City High School	0.1	42.5



**Sunday****68 Mile****East Cue Sheet**

Turn	On	For	Total
Rt	Wilson	0.1	0.1
Rt	Sturgeon/Straits	3.7	3.8
Lt	Eagles Nest	2.9	6.7
Rt	Numbers	0.5	7.2
Lt	I-75 Service	1.2	8.4
Lt	Topinabee Mail Rte	1.3	9.7
Lt	Mullett Burt	1.4	11.1
CRt	Burt Lake	1.6	12.7
Lt	Birchwood/Burt Lake	1.5	14.2
Lt	Riggsville/Robinson/Mill(Pellston)	22.4	36.5
Rt	M-119/Lake Shore (Good Hart)	7.2	43.7
Rt	State (Cross Village)	0.1	43.8
Lt	Levering	8.1	51.9
Lt	Pleasantview	3.3	55.2
Rt	Pleasantview	1.4	56.7
Rt	Gill	1.9	58.6
Lt	Cecil Bay	3.7	62.3
Rt	Wilderness Park	3.4	65.6
Rt	Wilderness Park	0.2	65.9

Turn	On	For	Total
Lt	Headlands / Wilderness Park	1.0	66.9
Rt	Central	0.3	68.3
Rt	Perrot into Mackinaw City School		
	<b>Photo opportunity</b>		68.3
Lt	Perrot	0.1	68.5
Ut	U-turn on Perrot after photo into Mackinaw City High School	0.1	68.6

# DALMAC East Gravel

**WRIST BANDS MUST BE WORN AT ALL TIMES TO EAT AND USE INSIDE FACILITIES**

**HELMETS ARE REQUIRED**

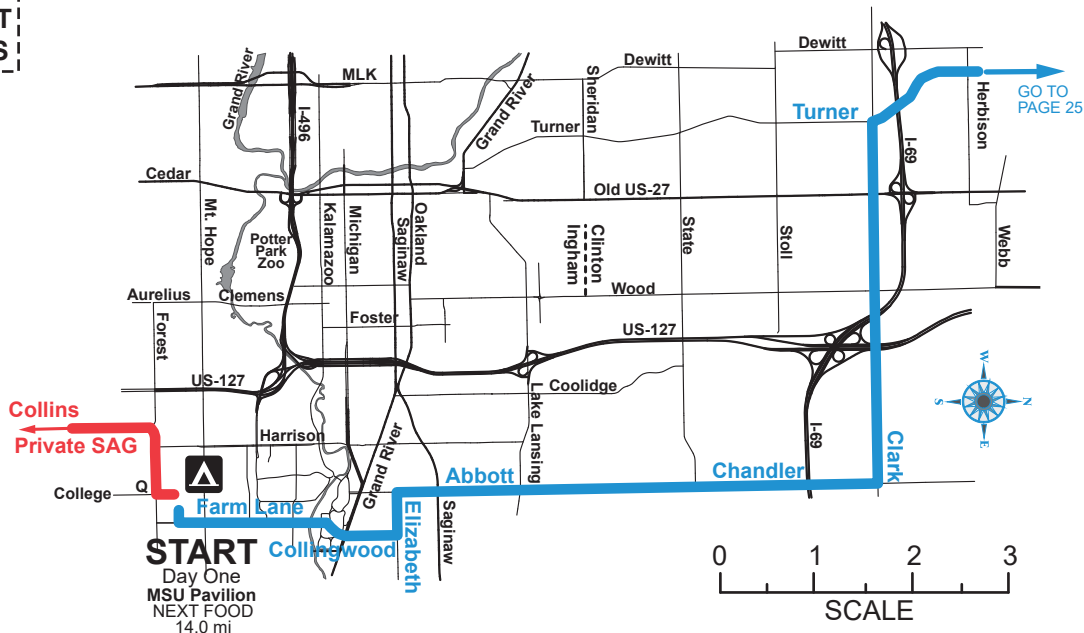
FOLLOW THESE ARROWS



PAINTED ON THE ROAD

**PLEASE RIDE SAFELY**

**Turn left out of the MSU Pavilion Lot onto Farm Lane**



# DALMAC East Gravel



**WRIST BANDS MUST BE WORN AT ALL TIMES TO EAT AND USE INSIDE FACILITIES**

**HELMETS ARE REQUIRED**

FOLLOW THESE ARROWS

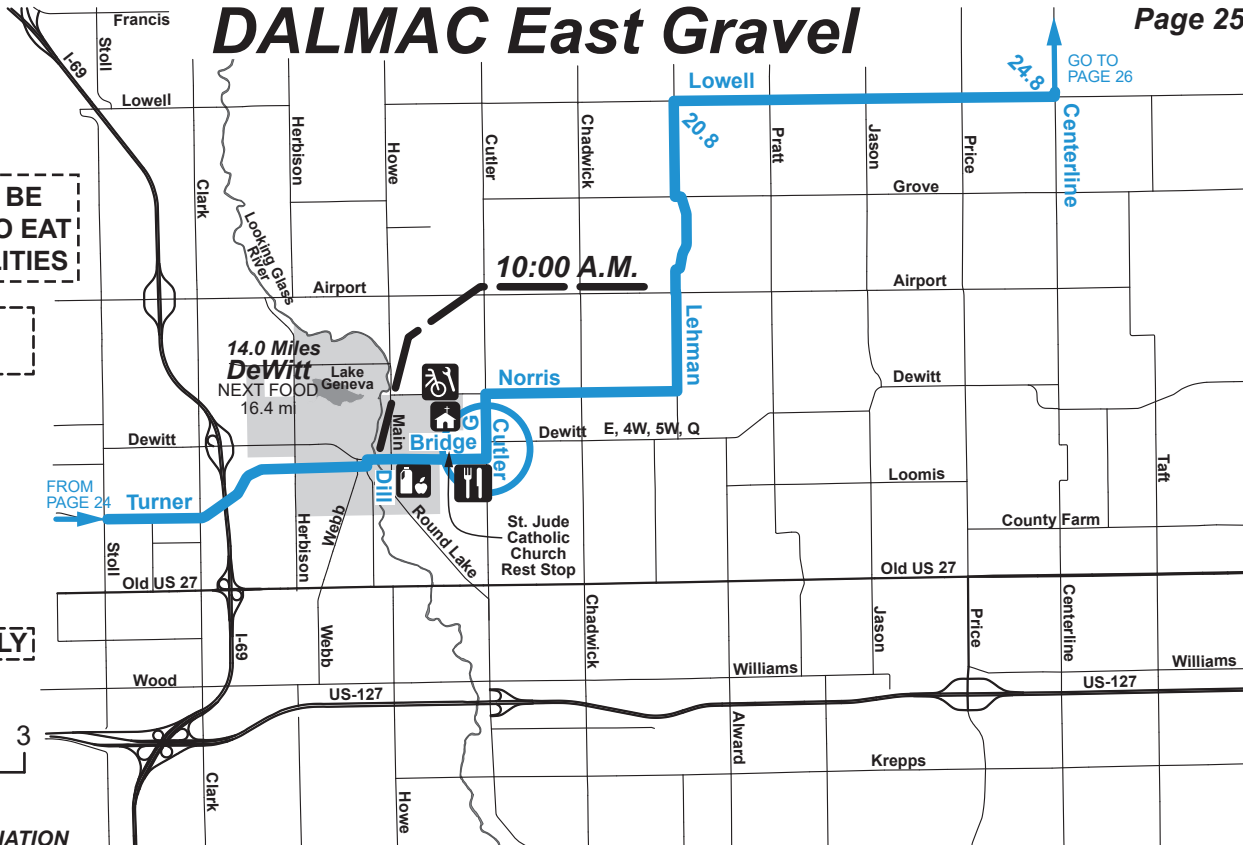


PAINTED ON THE ROAD

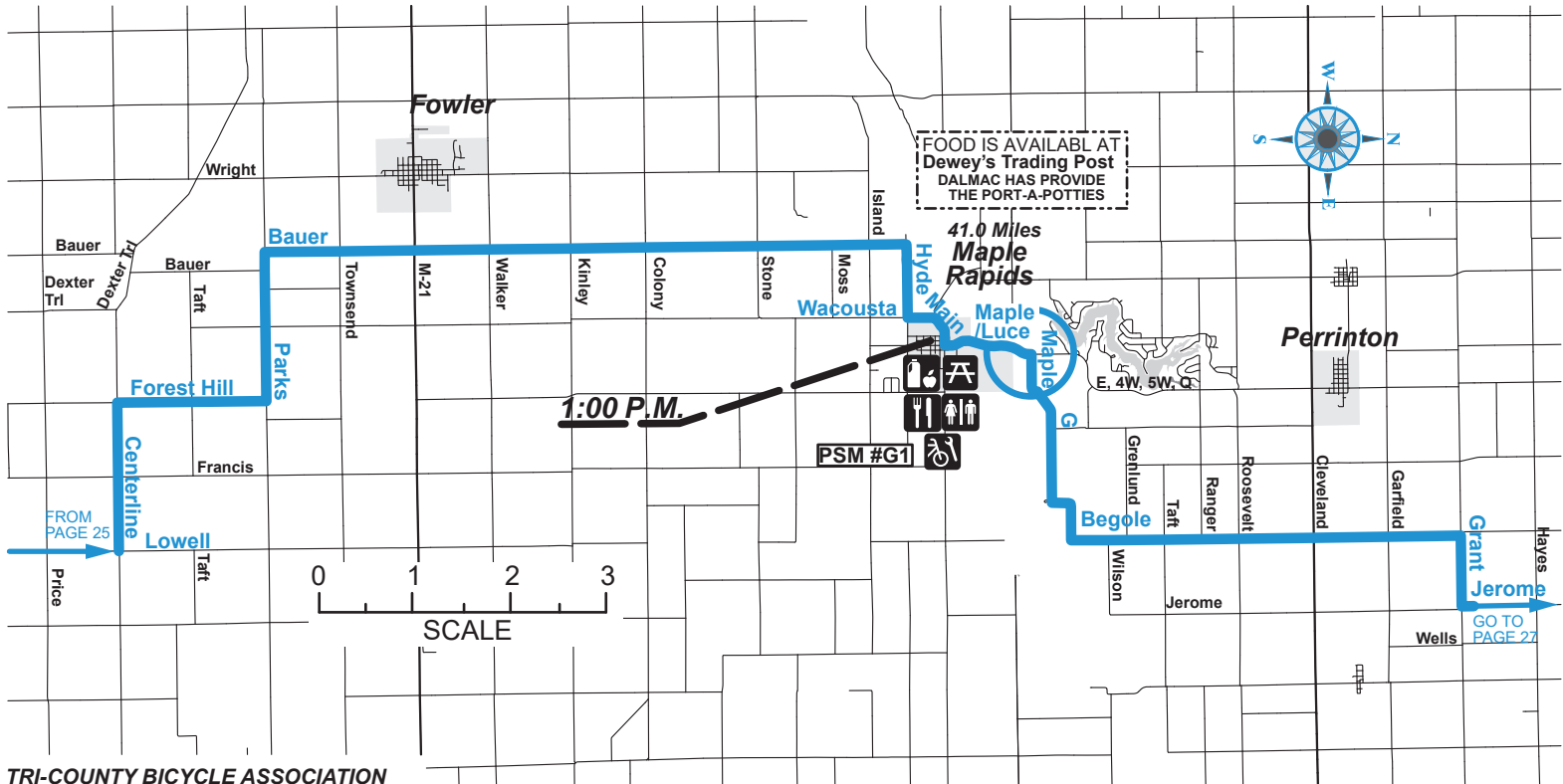
**PLEASE RIDE SAFELY**



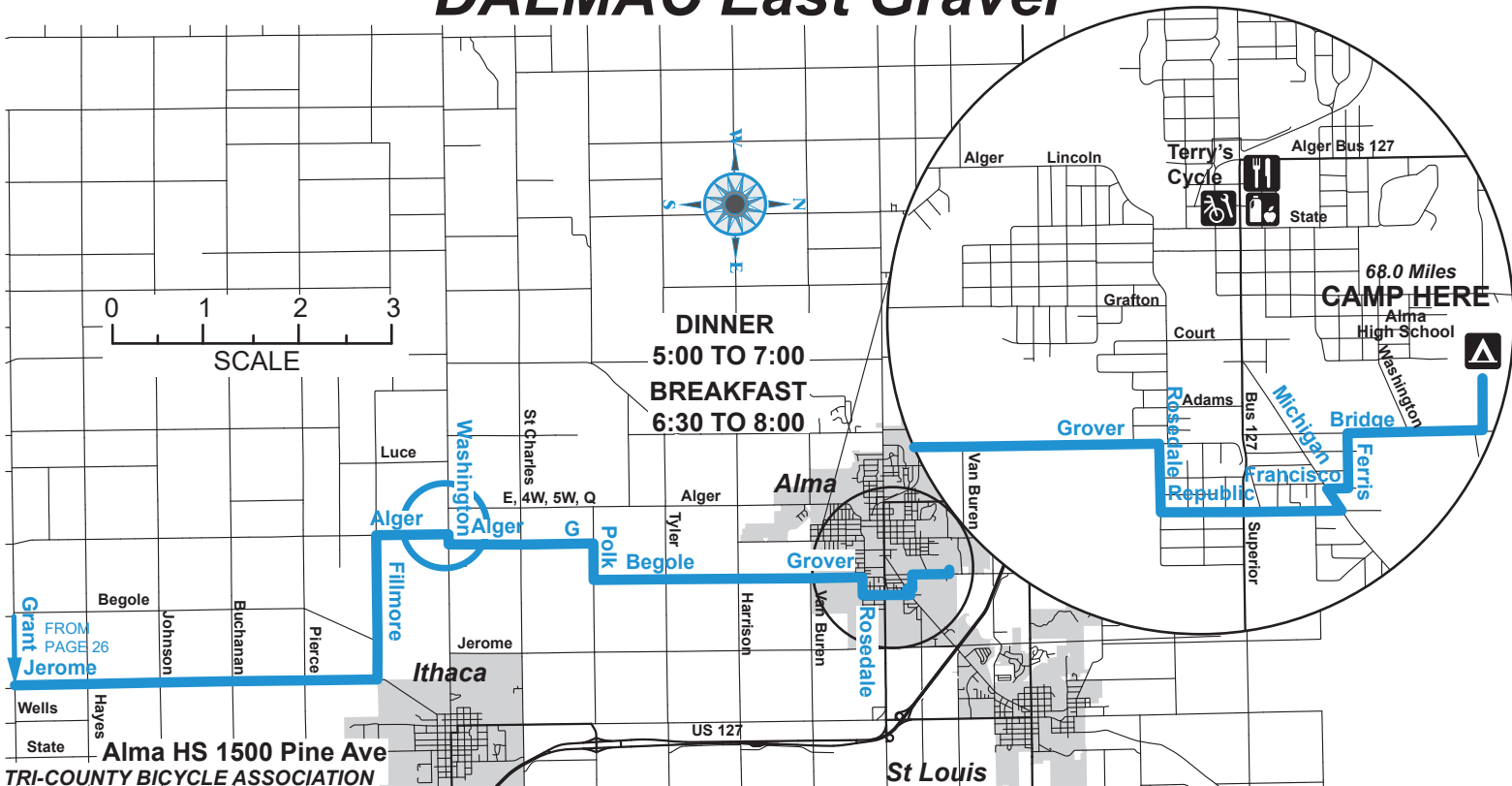
SCALE



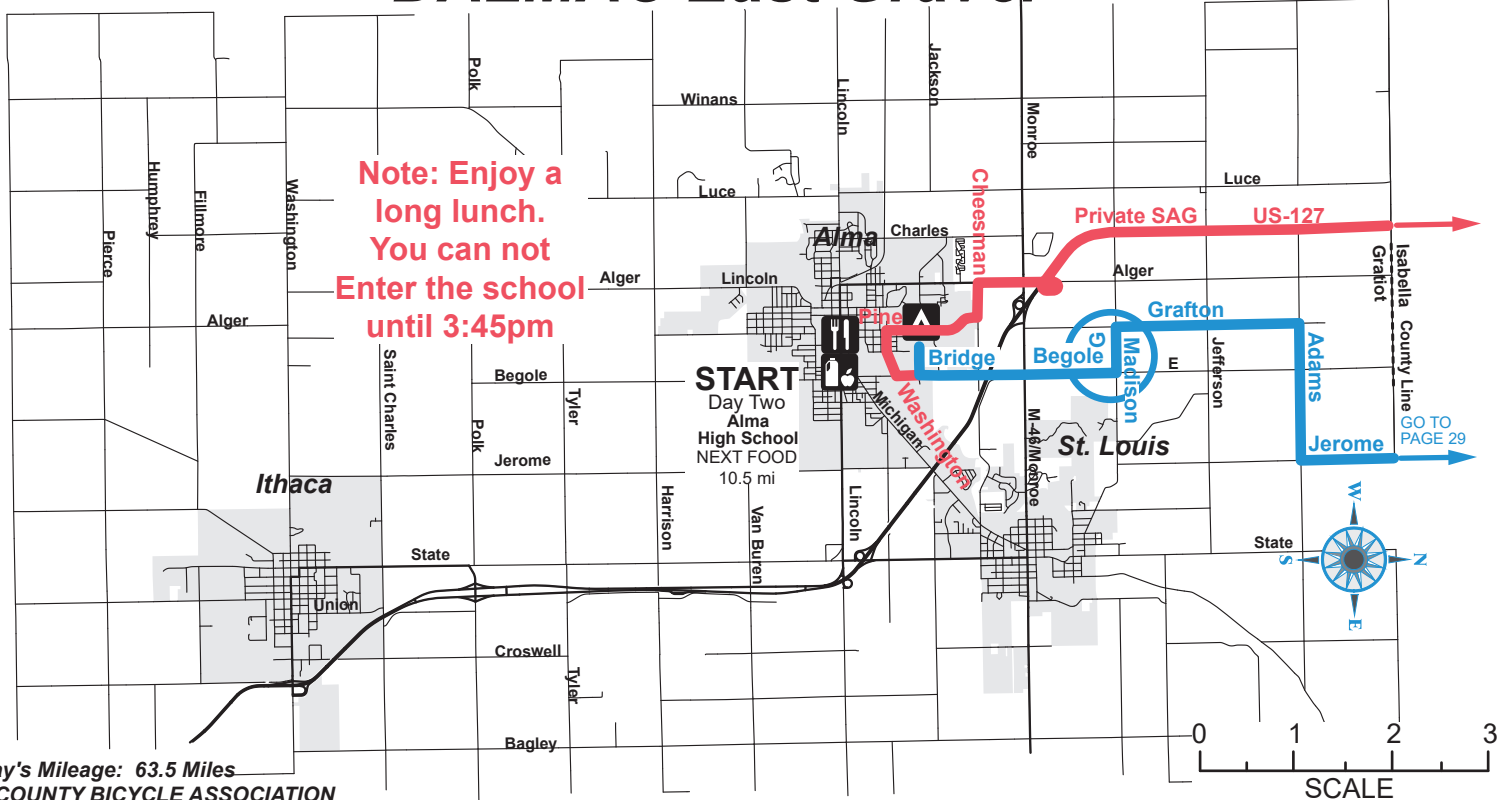
# DALMAC East Gravel



# DALMAC East Gravel



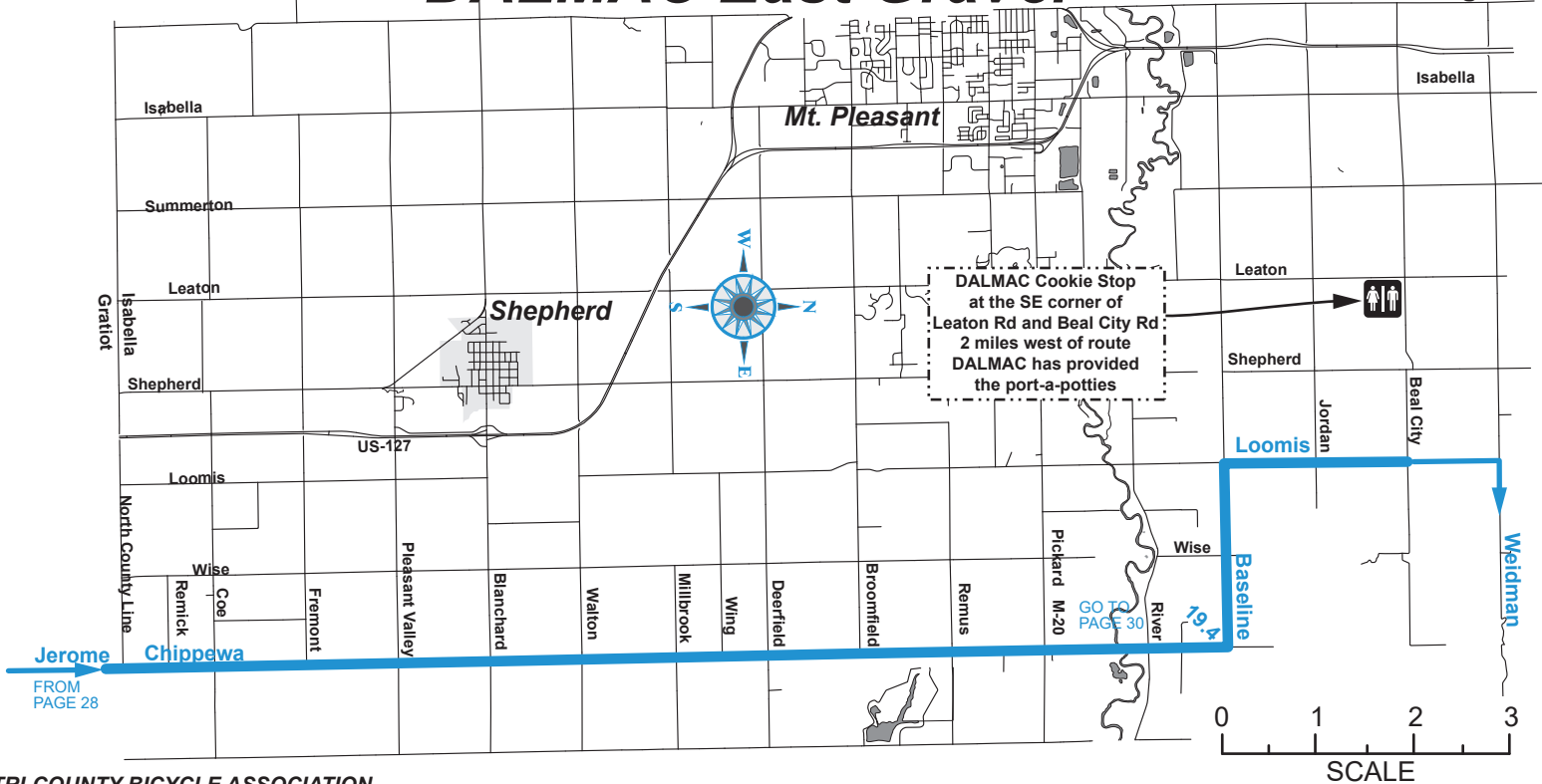
# DALMAC East Gravel



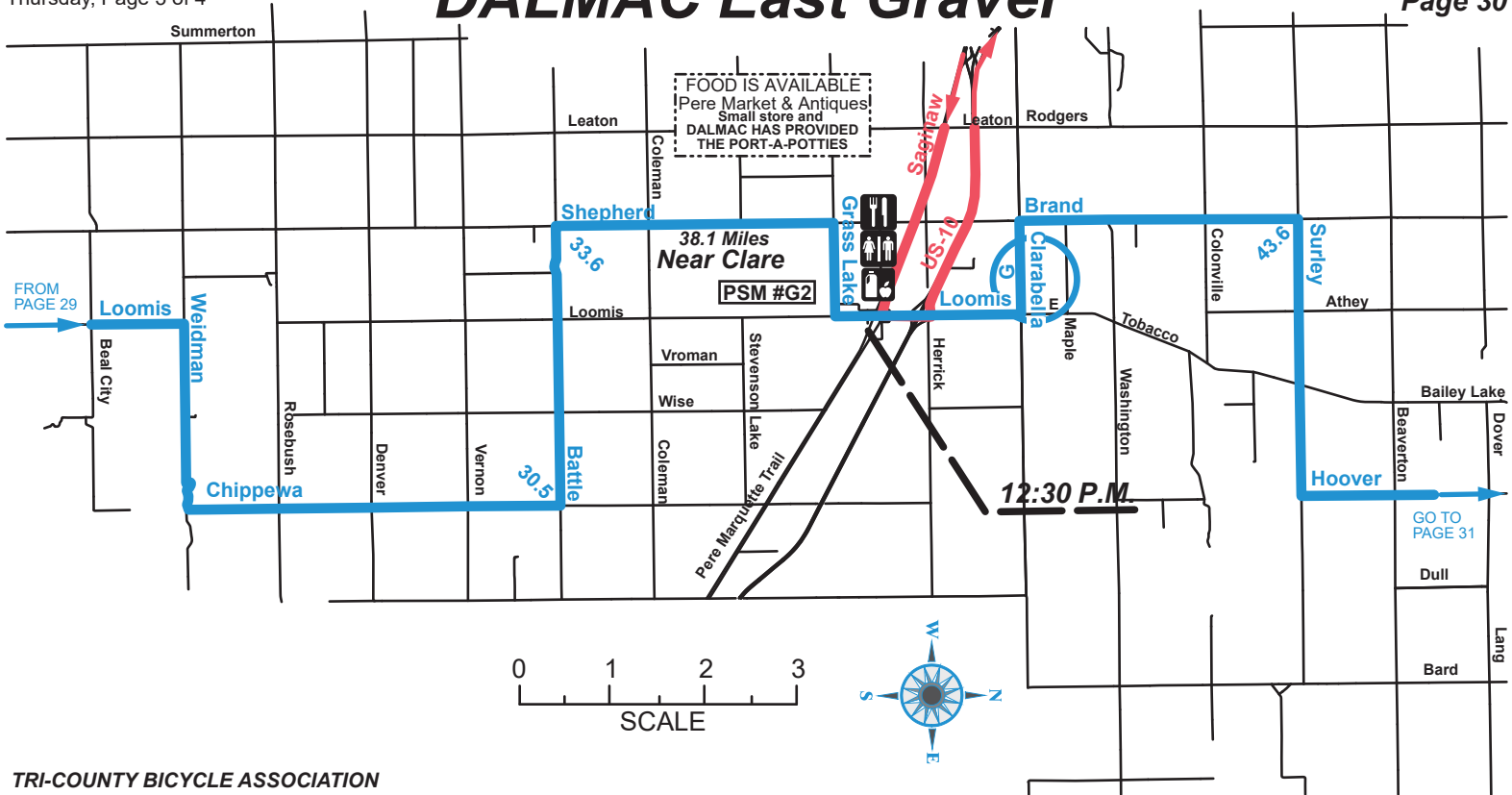
Note: Enjoy a long lunch.  
You can not Enter the school until 3:45pm

**START**  
Day Two  
Alma High School  
NEXT FOOD  
10.5 mi

# DALMAC East Gravel

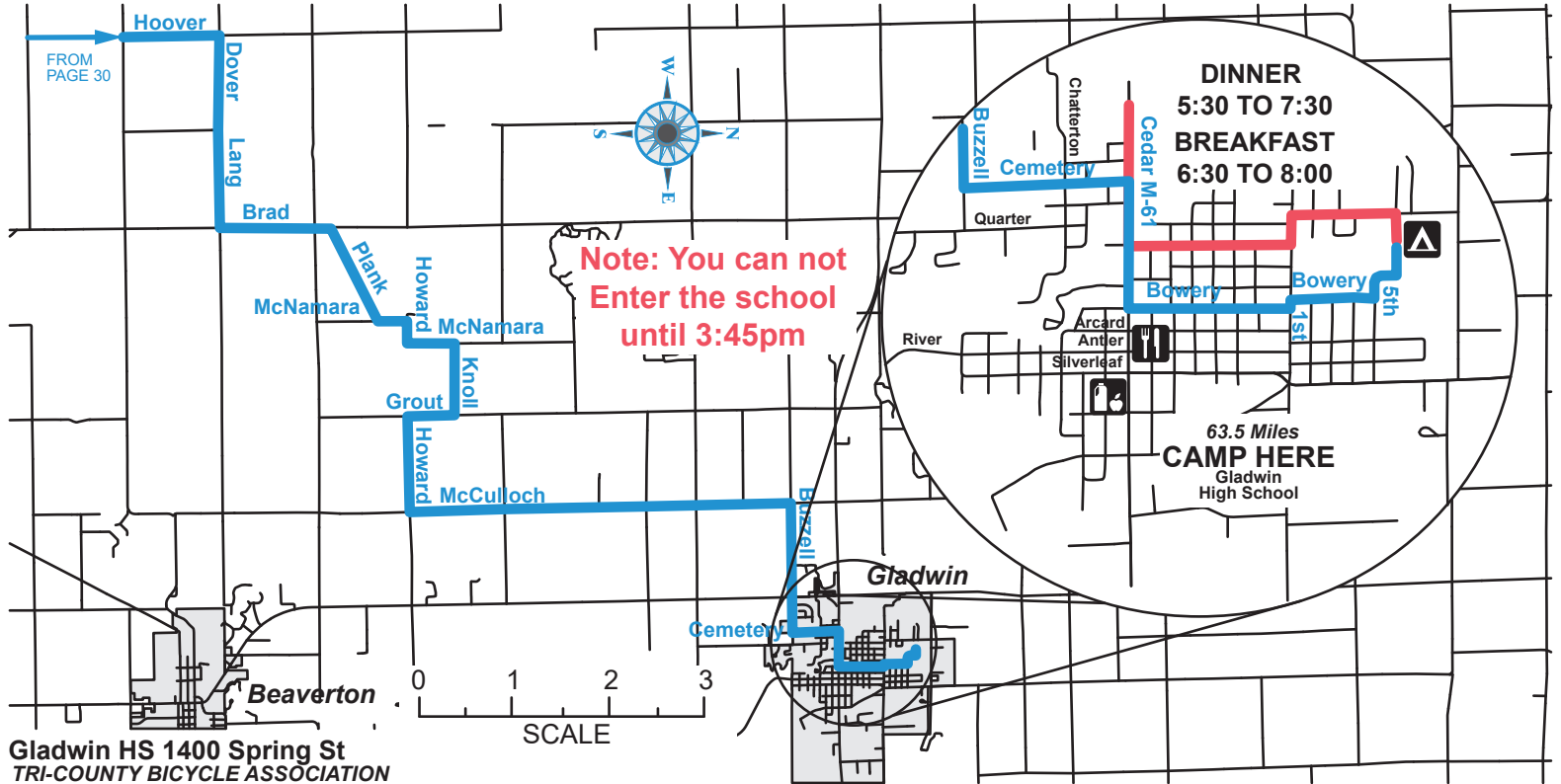


# DALMAC East Gravel

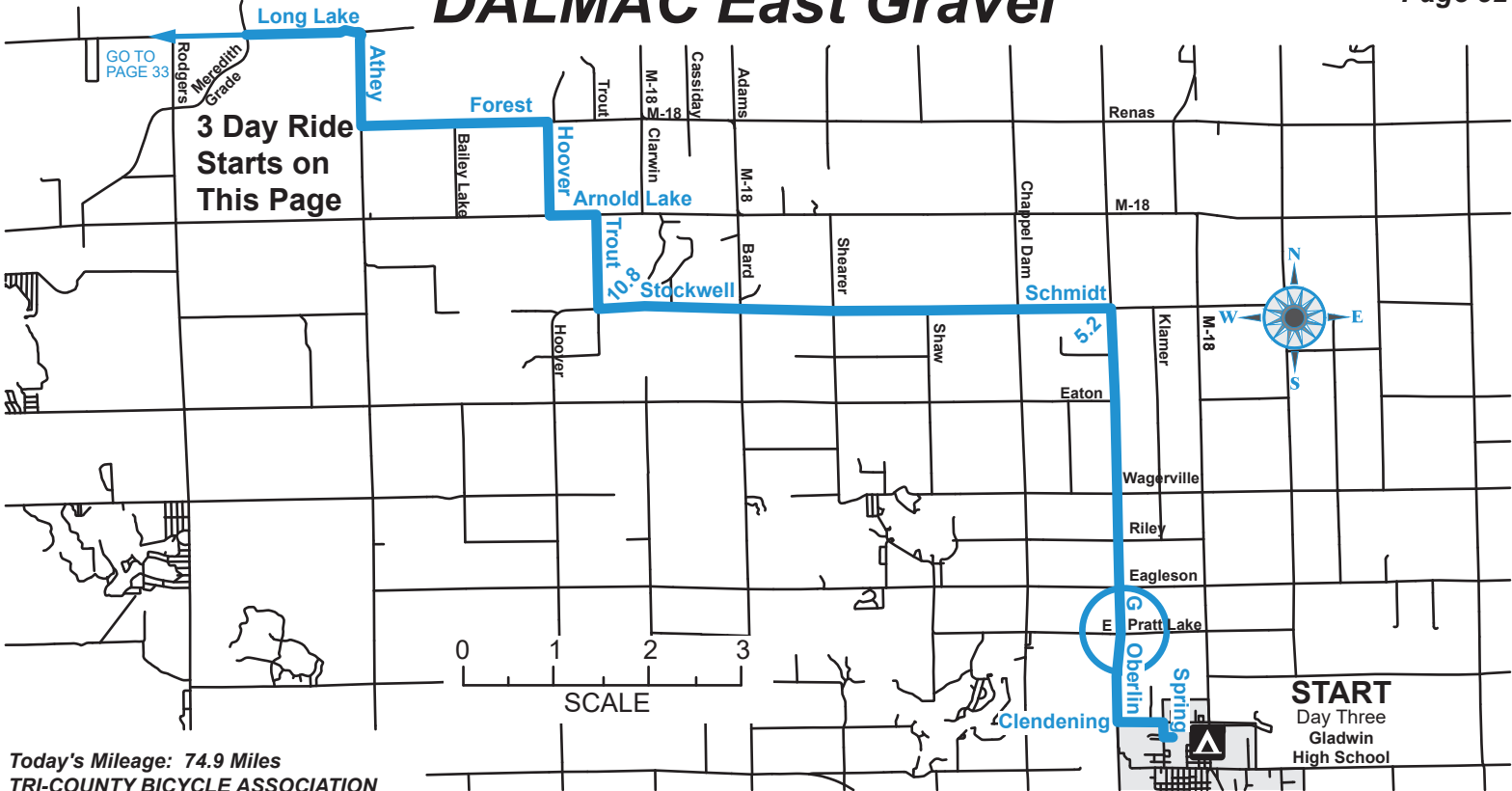




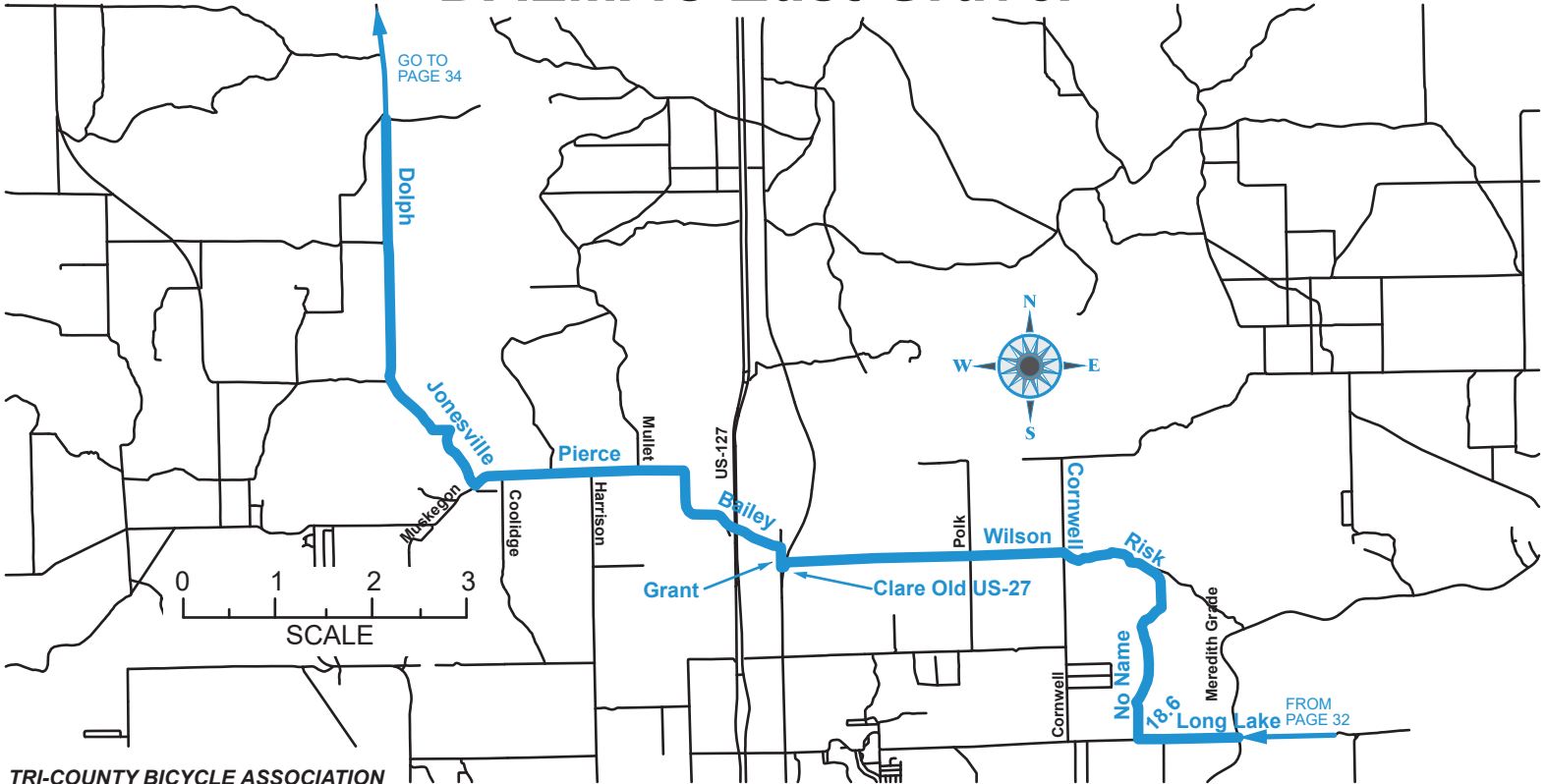
# DALMAC East Gravel



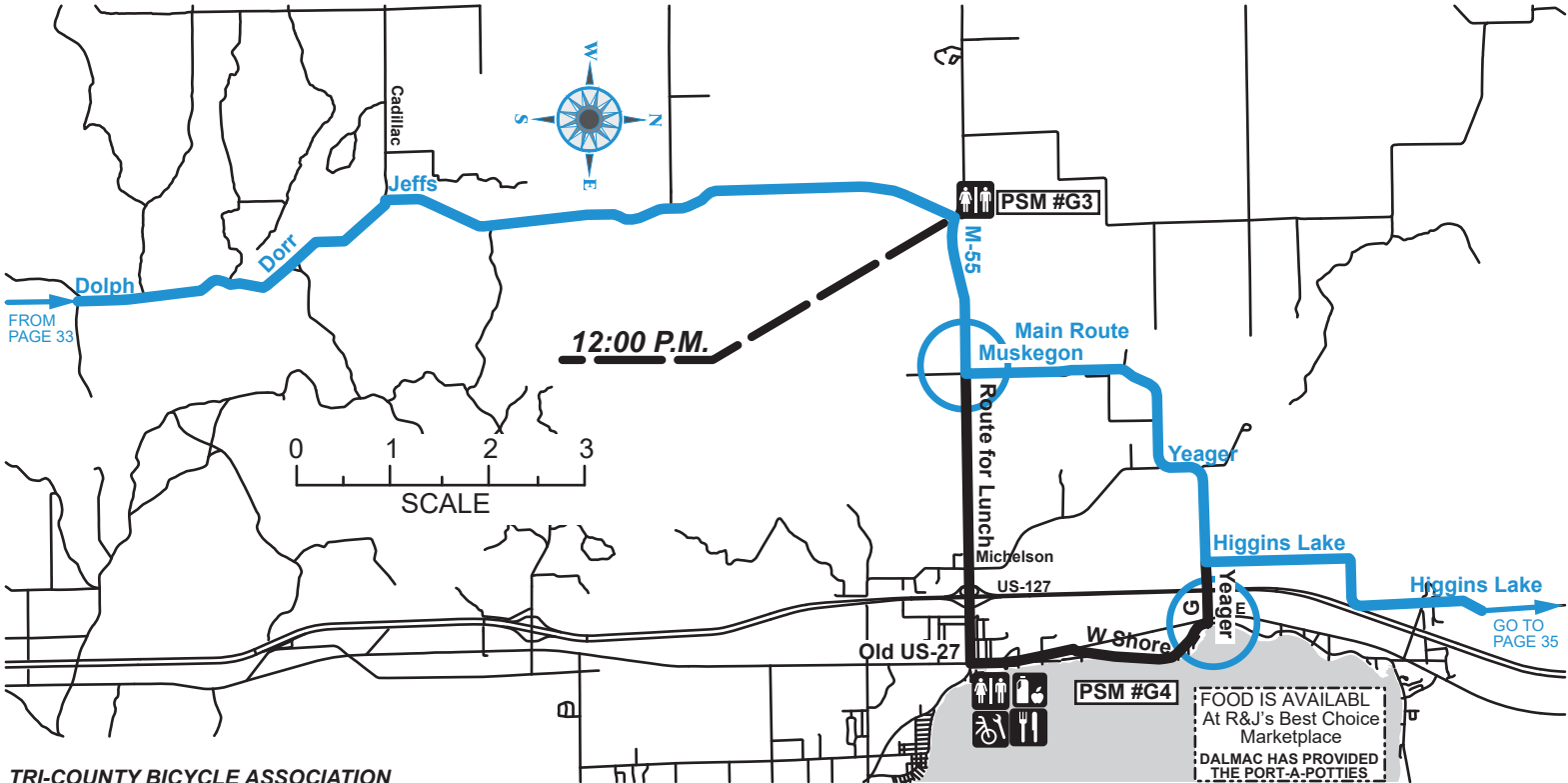
# DALMAC East Gravel



# DALMAC East Gravel



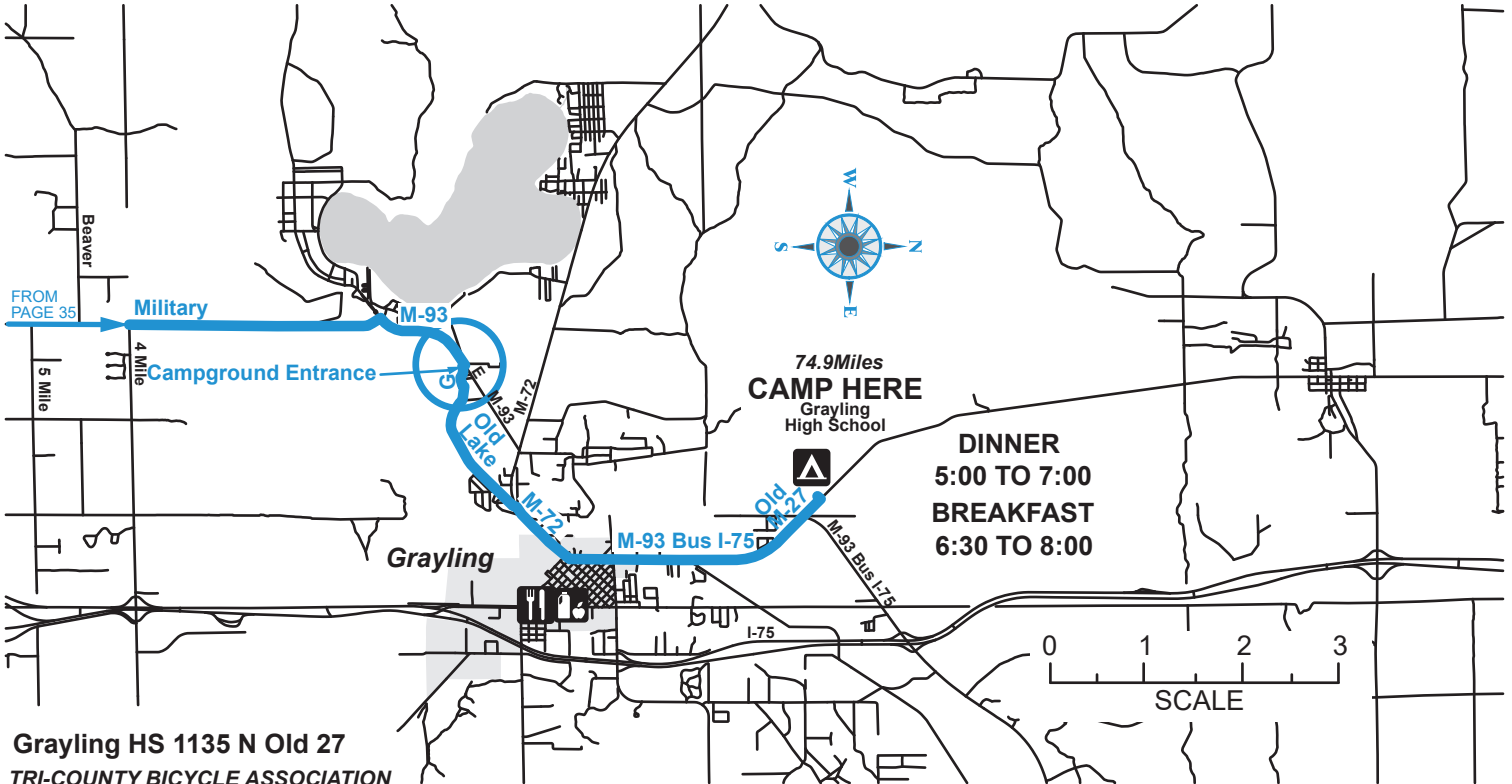
# DALMAC East Gravel



# DALMAC East Gravel



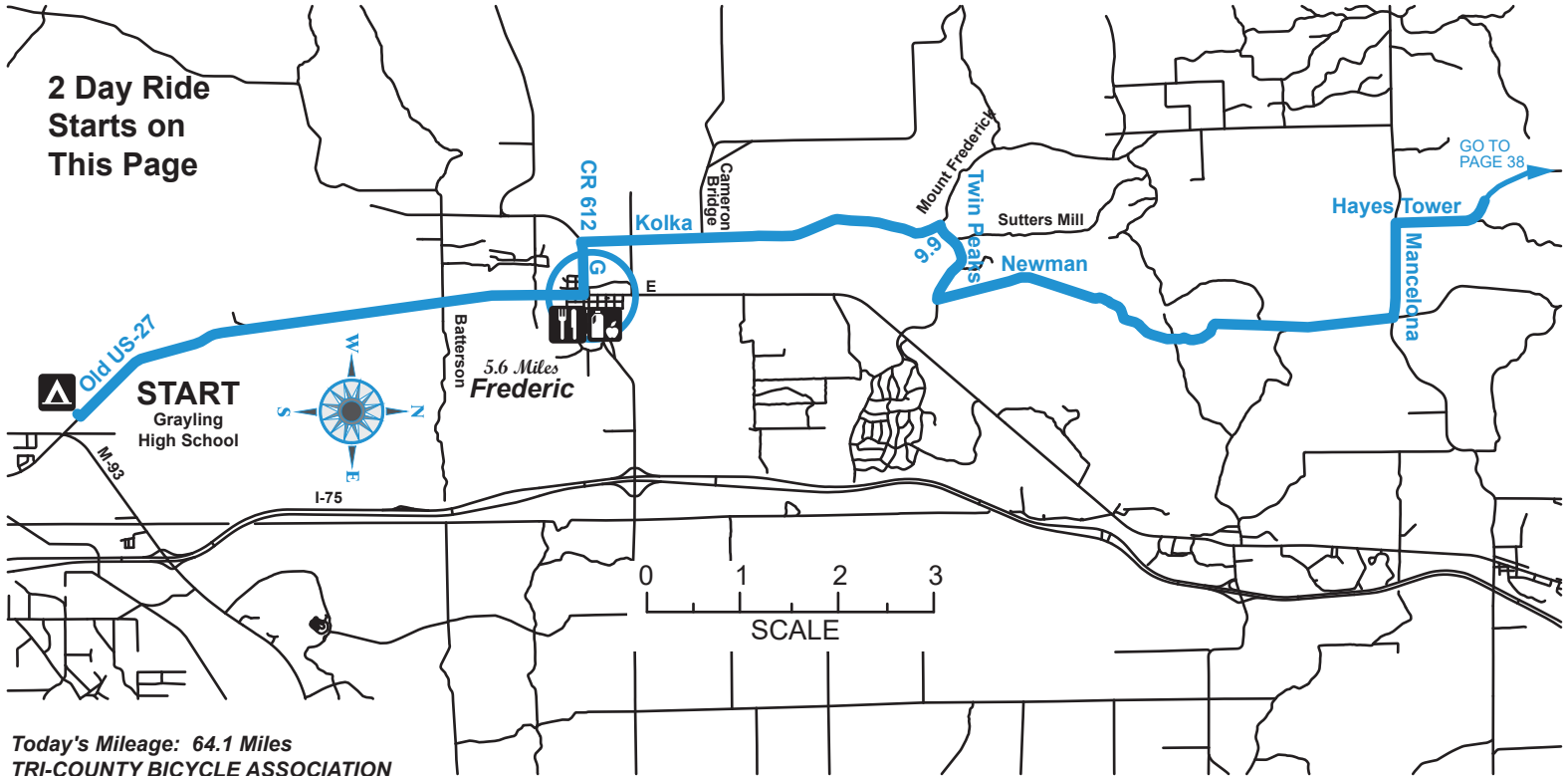
# DALMAC East Gravel



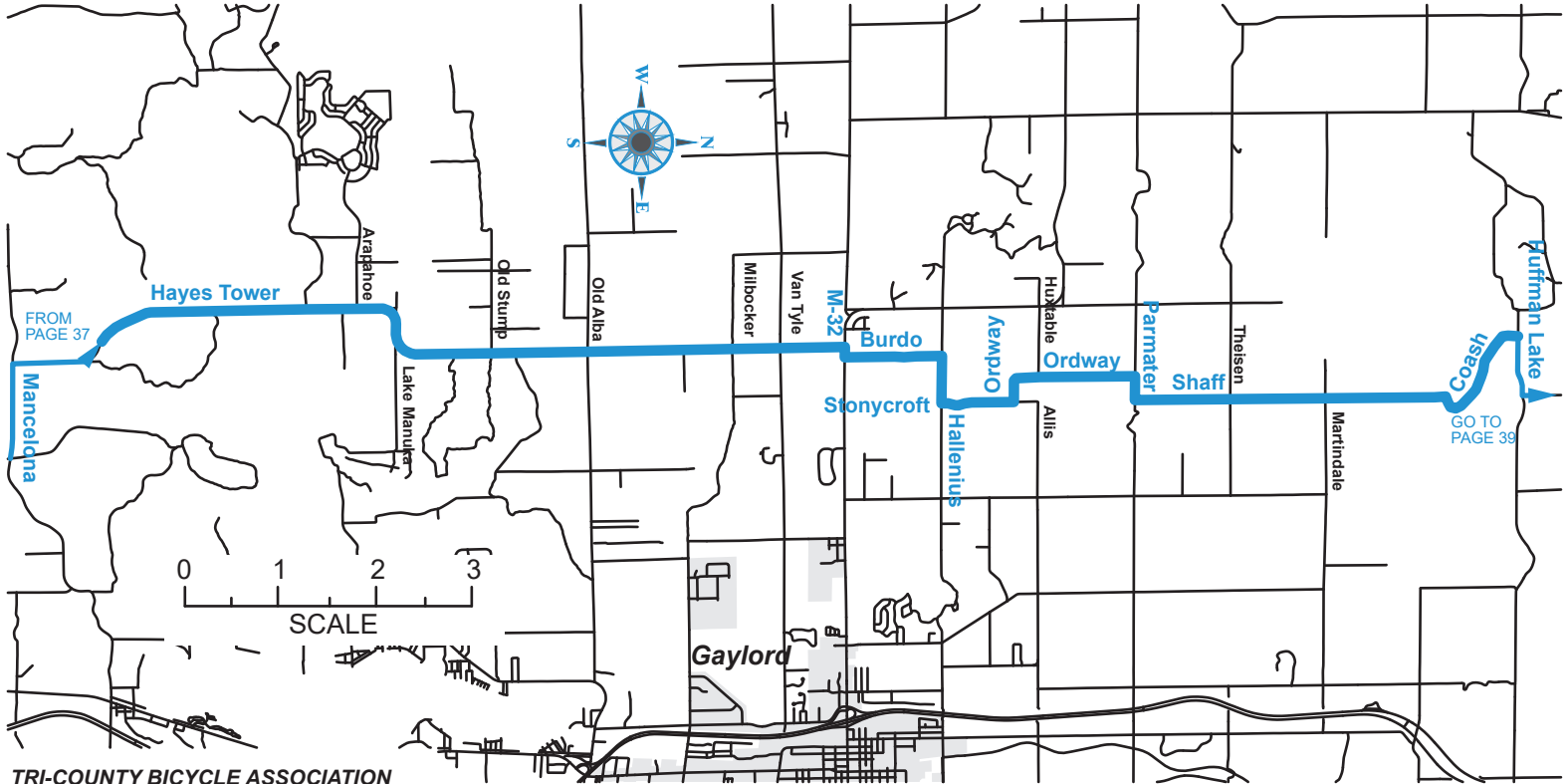
Grayling HS 1135 N Old 27  
TRI-COUNTY BICYCLE ASSOCIATION

# DALMAC East Gravel

2 Day Ride Starts on This Page

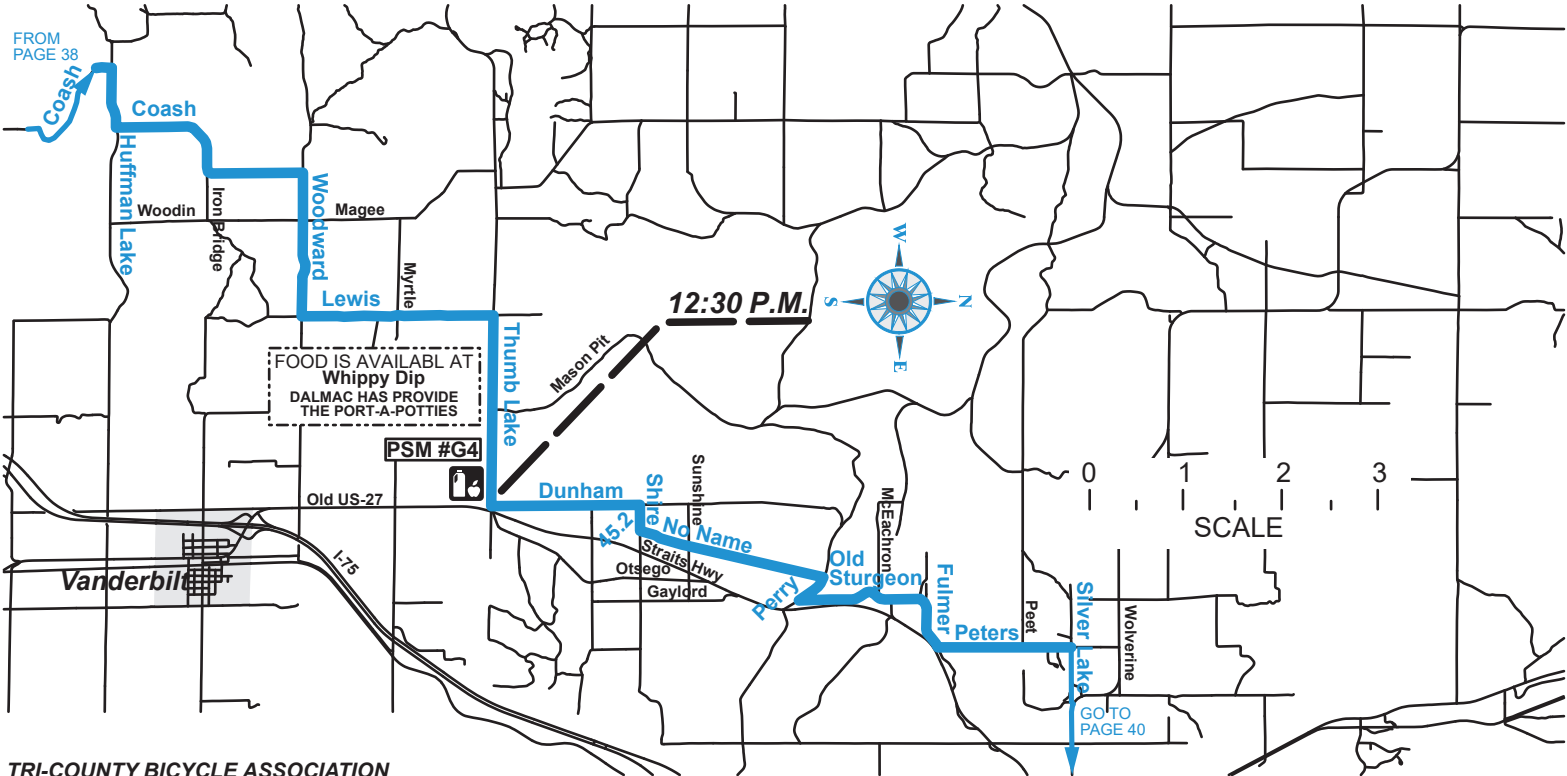


# DALMAC East Gravel

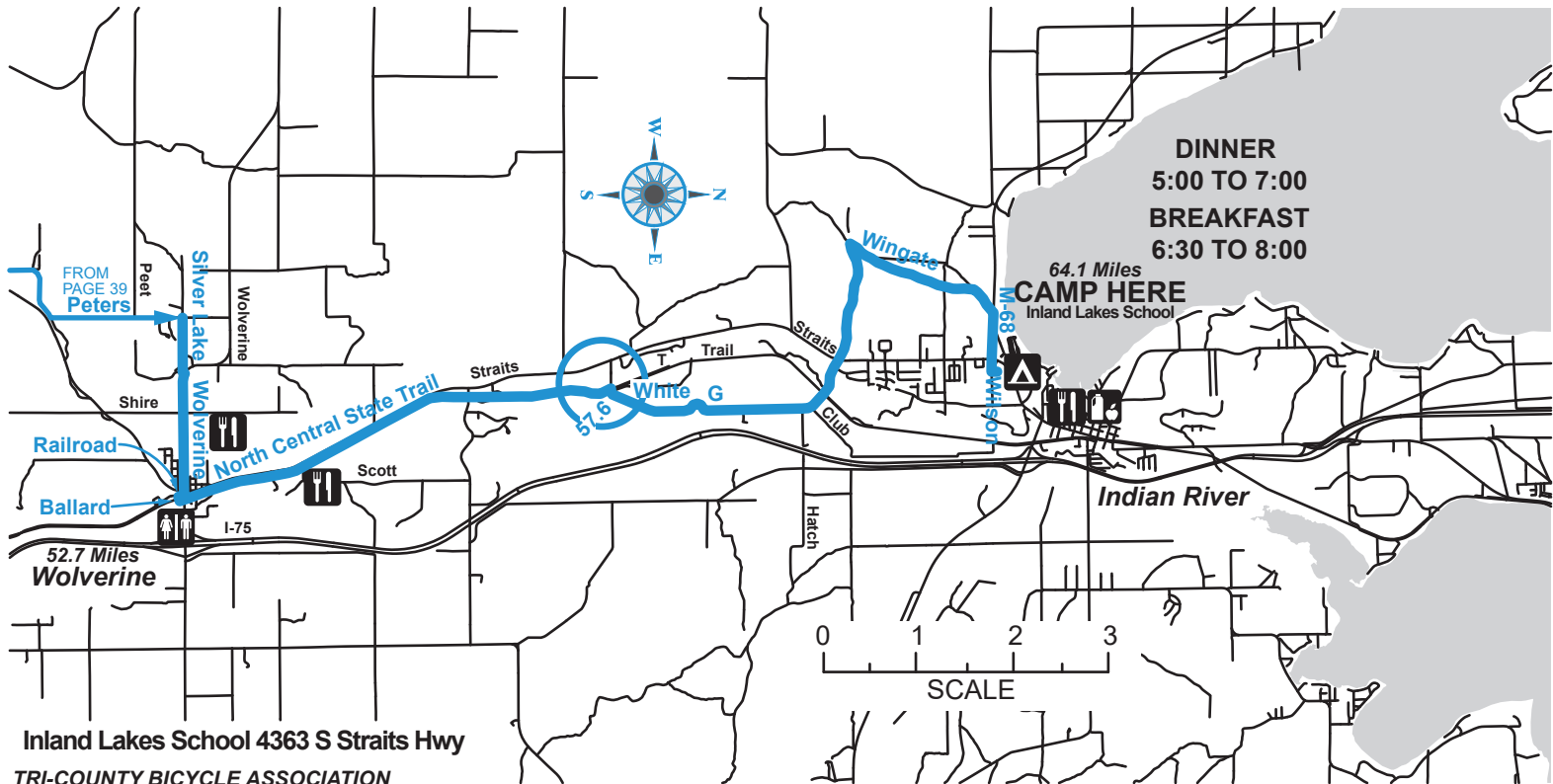




# DALMAC East Gravel



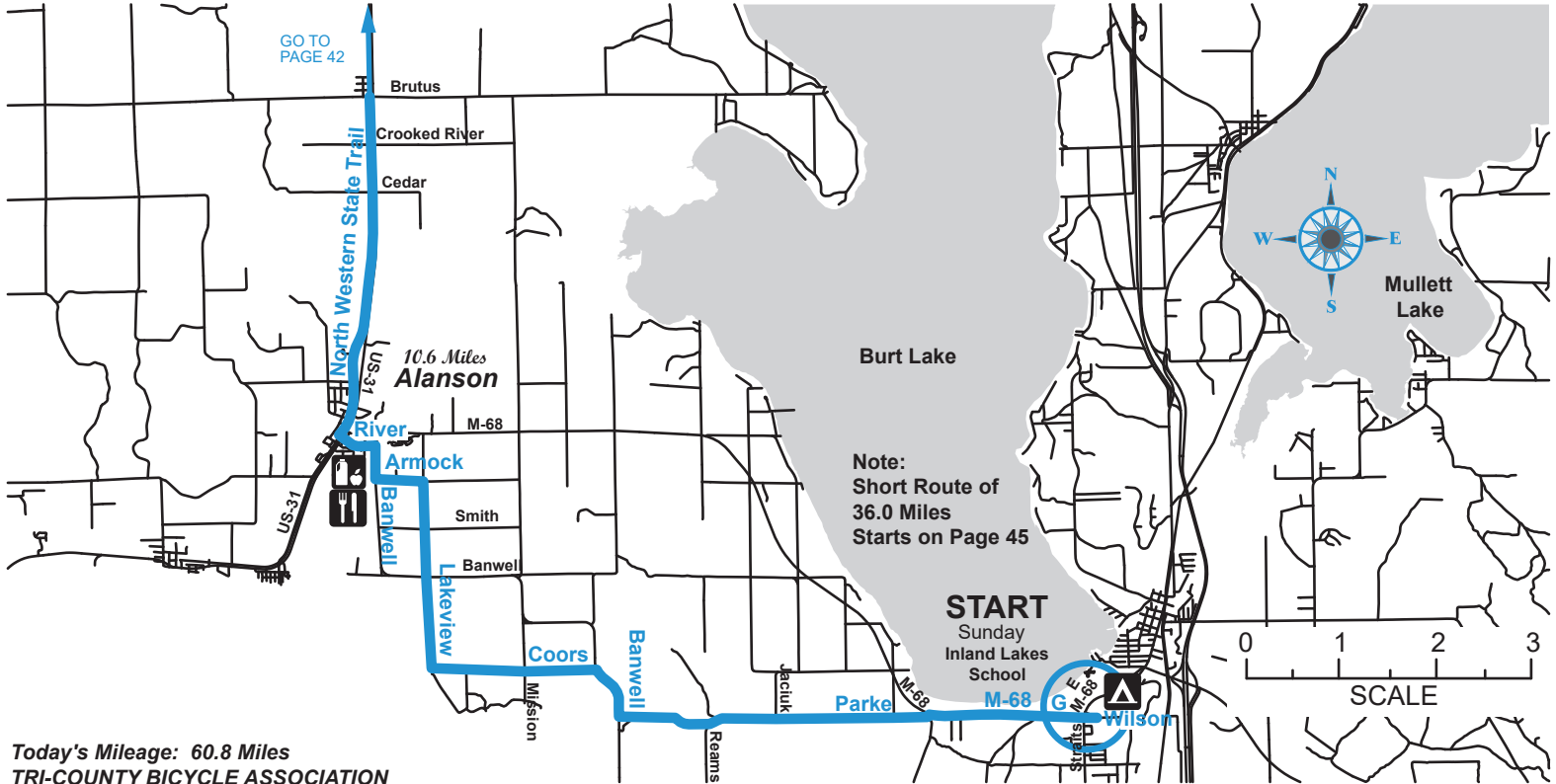
# DALMAC East Gravel



**DINNER**  
**5:00 TO 7:00**  
**BREAKFAST**  
**6:30 TO 8:00**

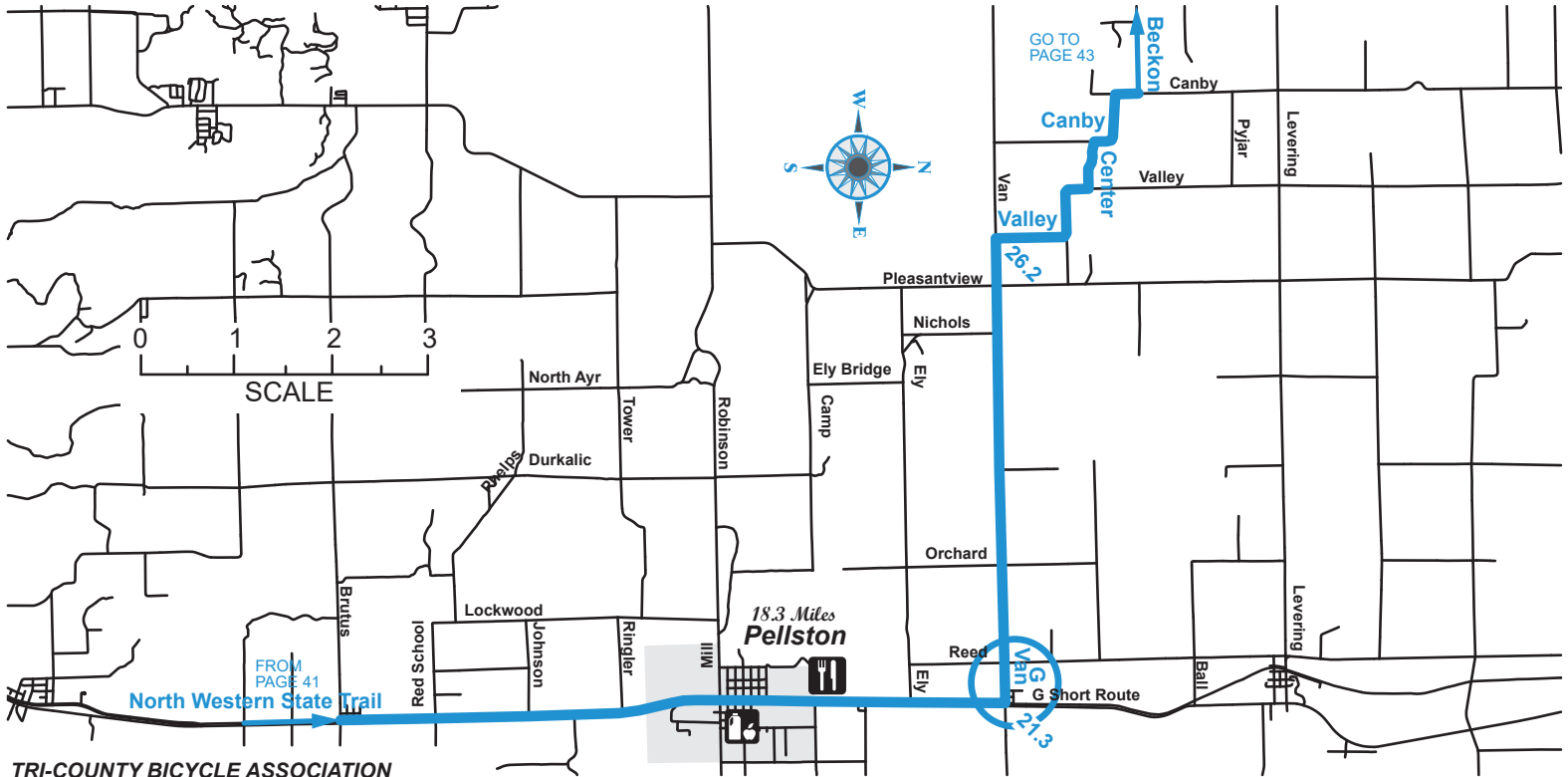
**Inland Lakes School 4363 S Straits Hwy**  
**TRI-COUNTY BICYCLE ASSOCIATION**

# DALMAC East Gravel

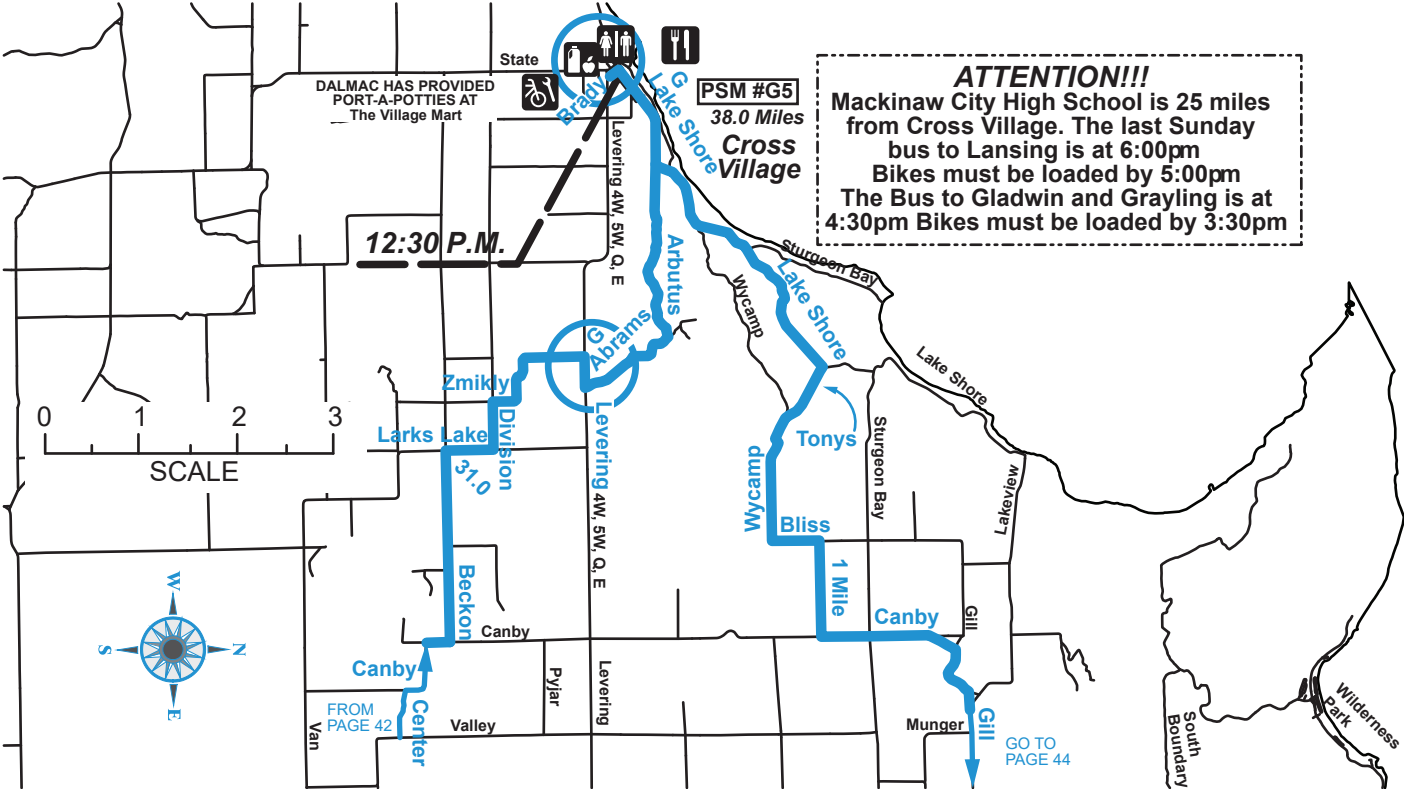


Today's Mileage: 60.8 Miles  
 TRI-COUNTY BICYCLE ASSOCIATION

# DALMAC East Gravel



# DALMAC East Gravel



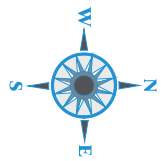
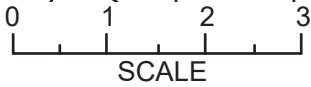
DALMAC HAS PROVIDED PORT-A-POTTIES AT The Village Mart

State  
Restroom  
Bicycle  
Fork and Knife

PSM #G5  
38.0 Miles  
Cross Village

**ATTENTION!!!**  
 Mackinaw City High School is 25 miles from Cross Village. The last Sunday bus to Lansing is at 6:00pm  
 Bikes must be loaded by 5:00pm  
 The Bus to Gladwin and Grayling is at 4:30pm Bikes must be loaded by 3:30pm

12:30 P.M.



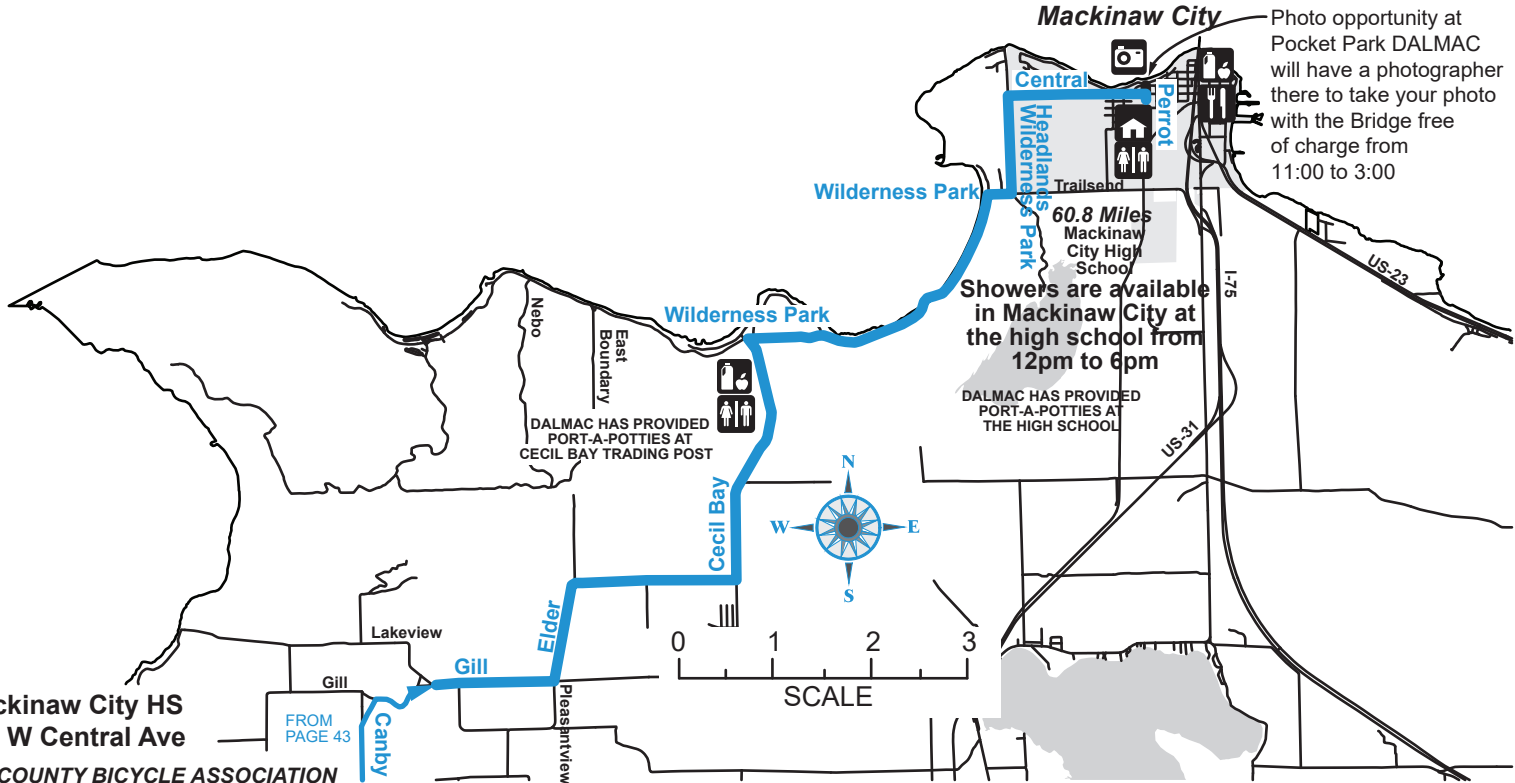
FROM PAGE 42

GO TO PAGE 44

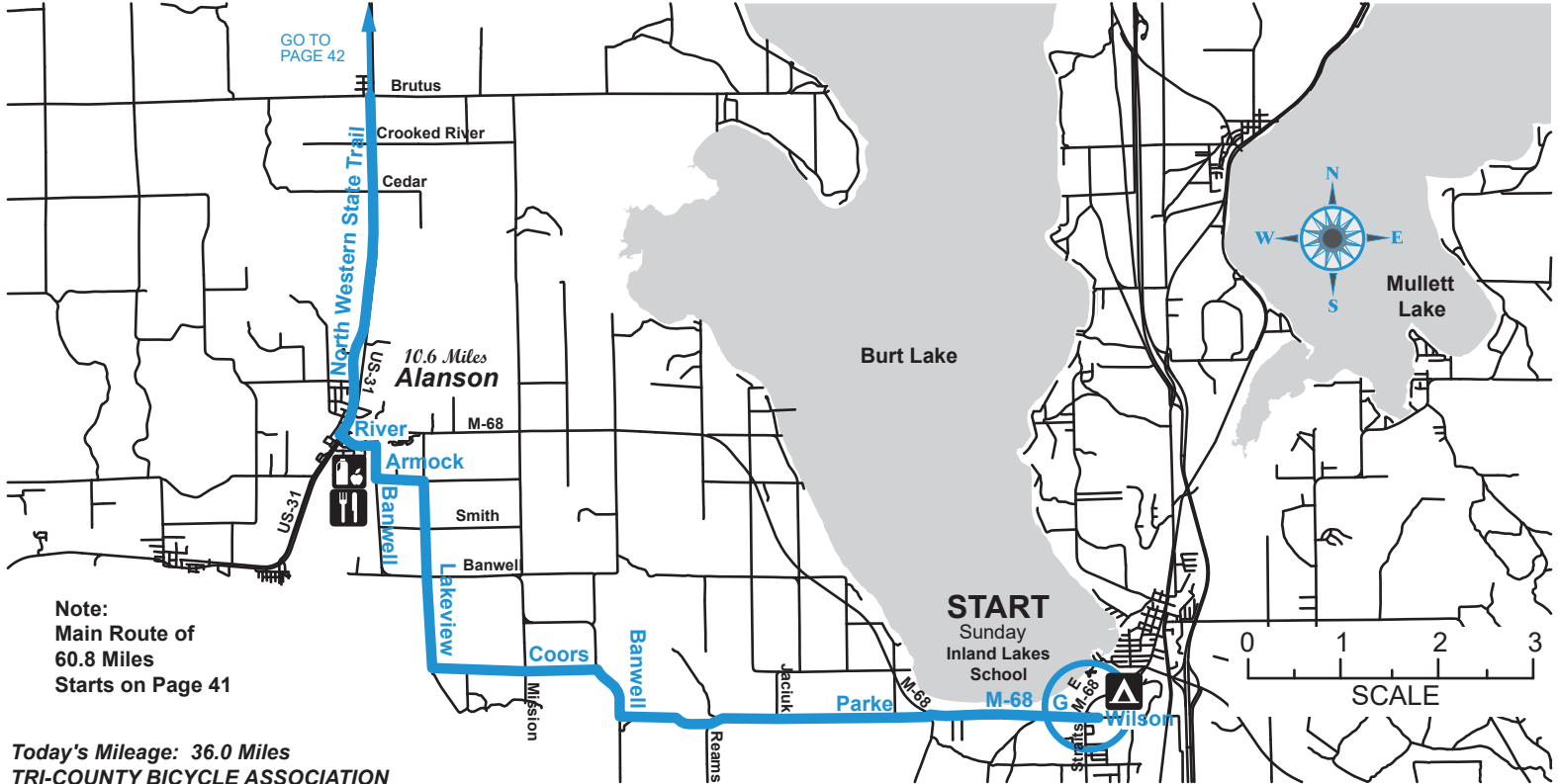
South Boundary

Wilderness Park

# DALMAC East Gravel



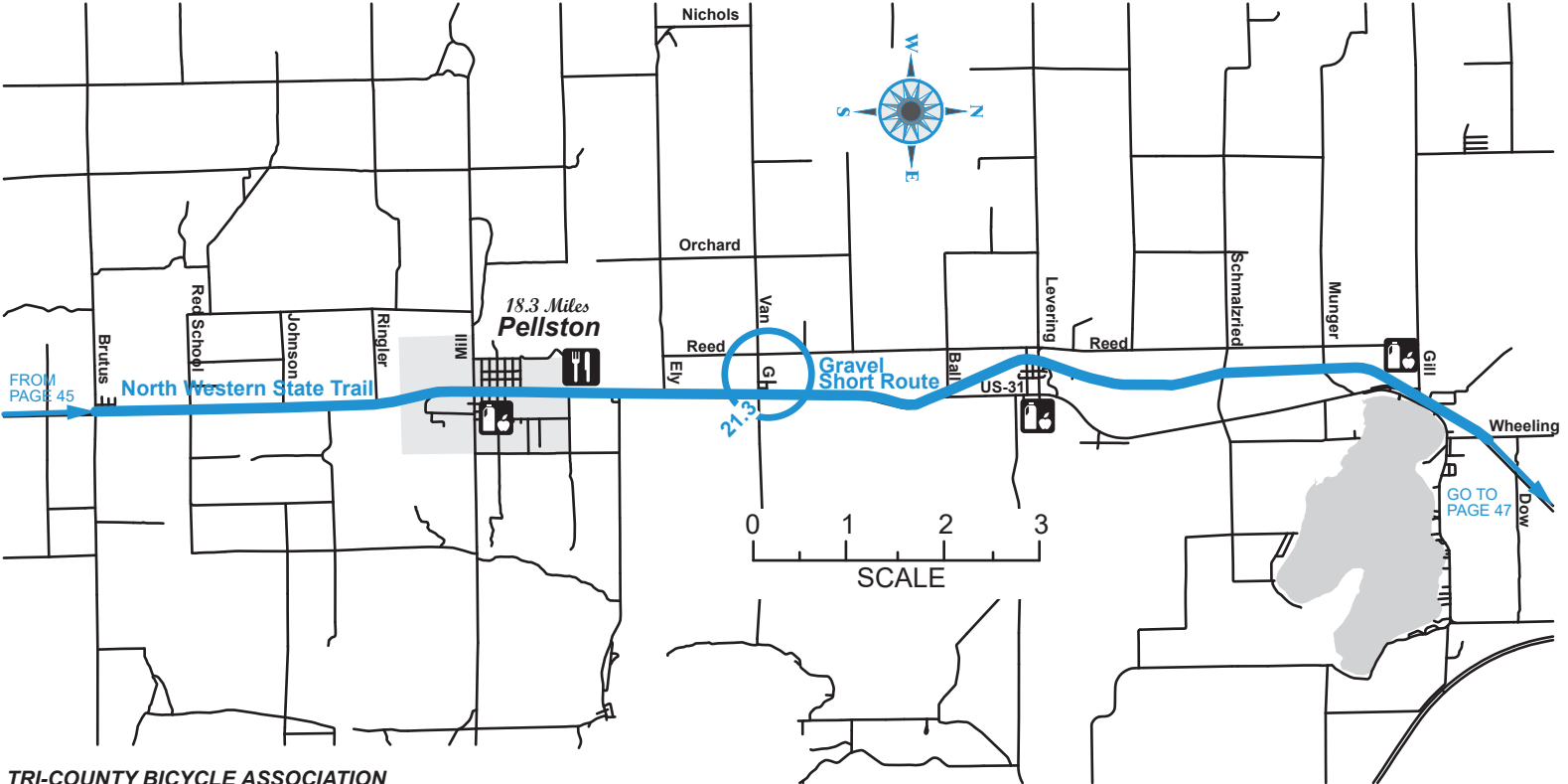
# DALMAC East Short Gravel Route



Note:  
 Main Route of  
 60.8 Miles  
 Starts on Page 41

Today's Mileage: 36.0 Miles  
 TRI-COUNTY BICYCLE ASSOCIATION

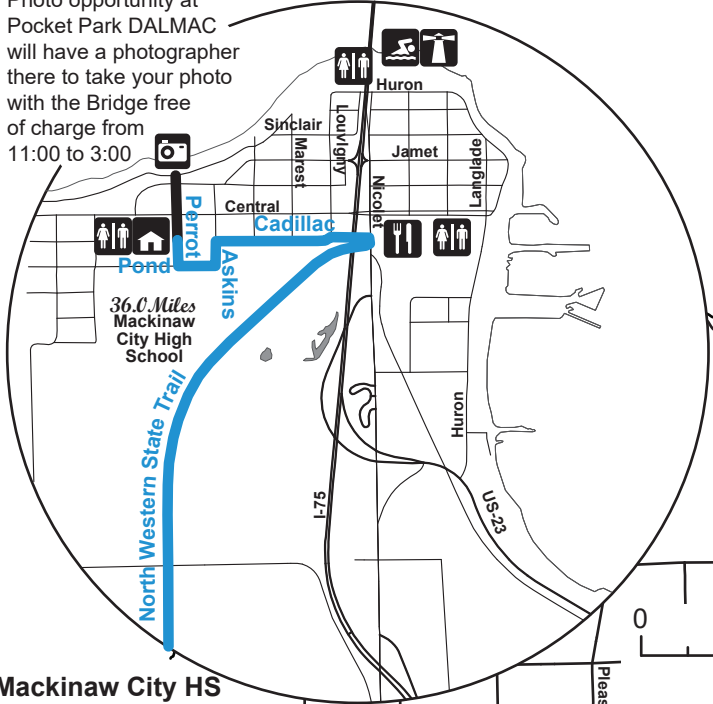
# DALMAC East Short Gravel Route





# DALMAC East Short Gravel Route

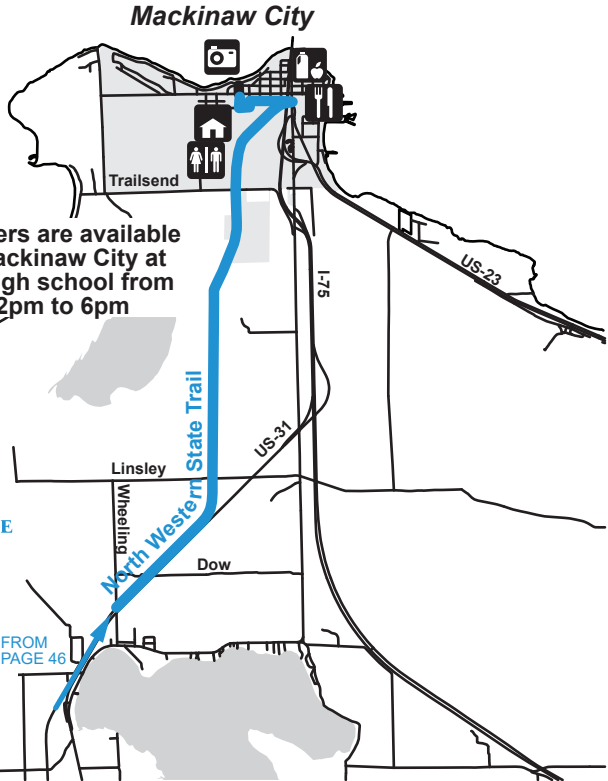
Photo opportunity at Pocket Park DALMAC will have a photographer there to take your photo with the Bridge free of charge from 11:00 to 3:00



Mackinaw City HS  
609 W Central Ave  
TRI-COUNTY BICYCLE ASSOCIATION

DALMAC HAS PROVIDED PORT-A-POTTIES AT THE HIGH SCHOOL

Showers are available in Mackinaw City at the high school from 12pm to 6pm



FROM PAGE 46

**Wednesday**

Turn	On	For	Total
Rt	Pavilion	0.1	0.1
Lt	Farm Lane/Collingwood	2.1	2.2
Lt	Elizabeth	0.4	2.6
Rt	Abbot/Chandler	5.2	7.8
Lt	Clark	3.8	11.5
Rt	Turner	1.9	13.5
Lt	Dill (Dewitt)	0.1	13.6
Rt	Bridge/Dewitt	1.3	14.8
Lt	Cutler	0.7	15.6
Rt	Norris	2.0	17.6
Lt	Lehman	2.1	19.7
Lt	Grove	0.1	19.8
Rt	Lehman	1.0	20.8
Rt	Lowell	4.0	24.8
Lt	Centerline	2.0	26.7
Rt	Forest Hill	2.0	28.8
Lt	Parks	2.0	30.8
Rt	Bauer	8.6	39.4
Rt	Hyde	1.0	40.4
Lt	Wacousta	0.4	40.8

**Gravel Cue Sheet**

Turn	On	For	Total
Rt	Main (Maple Rapids)	0.4	41.2
Lt	Maple/Luce	1.2	42.4
Rt	Maple/Begole	8.1	50.5
Rt	Grant	0.9	51.5
Lt	Jerome	5.0	56.5
Lt	Fillmore	2.0	58.5
Rt	Alger	1.0	59.5
Rt	Washington	0.1	59.6
Lt	Grafton	2.0	61.6
Rt	Polk	0.5	62.2
Lt	Begole/Grover	3.7	65.9
Rt	Rosedale	0.2	66.1
Lt	Republic (Alma)	0.7	66.8
Lt	Michigan	0.1	66.9
Rt	Francisco	0.1	67.0
Lt	Ferris	0.2	67.2
Rt	Bridge	0.5	67.7
Lt	Unnamed Drive	0.3	68.0
Lt	Into Alma High School		

**Thursday****Gravel Cue Sheet**

Turn	On	For	Total	Turn	On	For	Total
	<b>Note: Enjoy a long lunch. You can not Enter the school until 3:45pm</b>			Lt	Hoover	2.0	48.4
				Rt	Dover/Lang	2.0	50.4
				Lt	Bard	1.2	51.6
Lt	Bridge/Begole	2.1	2.1	Rt	Plank	1.1	52.7
Lt	Madison	0.5	2.6	Lt	McNamara	0.3	53.0
Rt	Grafton	2.0	4.6	Rt	Howard	0.2	53.2
Rt	Adams	1.5	6.1	Lt	McNamara	0.5	53.7
Lt	Jerome/Chippewa	13.1	19.2	Rt	Knoll	0.8	54.5
Lt	Baseline	2.0	21.2	Rt	Grout	0.5	55.0
Rt	Loomis	3.0	24.2	Lt	Howard	1.0	56.0
Rt	Weidman	2.1	26.3	Lt	McCulloch	4.0	60.0
Lt	Chippewa	4.0	30.3	Lt	Buzzell	1.4	61.4
Lt	Battle	3.0	33.3	Lt	Cemetery (Gladwin)	0.5	61.9
Rt	Shepherd	3.0	36.3	Rt	Cedar	0.4	62.3
Rt	Grass Lake	1.0	37.3	Lt	Bowery	0.5	62.7
Lt	Loomis	2.0	39.4	Lt	1st	0.0	62.8
Lt	Clarabella/North County Line	1.0	40.4	Rt	Bowery	0.2	63.0
Rt	Brand	3.0	43.4	Lt	5th	0.1	63.2
Rt	Surrey	3.0	46.4	Lt	Into Gladwin High School		

Turn	On	For	Total	Turn	On	For	Total
Rt	Spring	0.2	0.2	BLt	to stay on Dolph	6.4	36.8
Lt	City Limits/Clendenling	0.5	0.8	Rt	Jeffs	6.2	43.0
Rt	Oberlin	4.5	5.2				
Lt	Schmidt/Stockwell	5.5	10.8				
Rt	Trout	1.0	11.8				
Lt	Arnold Lake	0.5	12.3				
Rt	Hoover	1.0	13.3	Rt	M-55	1.6	44.6
Lt	Forest	2.0	15.3	Lt	County Line/Muskegon/ Reedsburg	2.7	47.4
Rt	Athey	1.0	16.4	Lt	Yeager	1.5	48.8
Lt	Long Lake	2.3	18.6	Lt	Higgins Lake	5.4	54.2
Rt	No name	3.0	21.7	Lt	Dead Stream/Military	14.2	68.4
Rt	Cornwell	0.0	21.7	Rt	M-93	1.1	69.4
Lt	Wilson	2.9	24.6	Rt	Campground Entrance	0.0	69.5
Lt	Clare/Old US-27	0.1	24.7	Lt	Old Lake	0.1	69.6
Rt	No name toward Grant	0.0	24.7	Lt	To stay on Old Lake	0.0	69.6
Rt	Grant	0.2	24.9	Rt	Duran	0.1	69.6
Lt	Bailey/Pierce/Muskegon	3.7	28.7	Lt	No Name	0.2	69.9
Rt	Jonesville	0.7	29.4	Rt	Old Lake	1.4	71.3
Lt	Jonesville/Dolph	1.0	30.5				

**Note: To go past lunch options or  
PSM stop go to page 2**

Turn	On	For	Total
Rt	M-72/M-93 (Grayling)	0.8	71.1
Lt	I-75BL/McClellan/Old US-27	2.8	74.8
Lt	Into Grayling High School		

Turn	On	For	Total
Rt	Old Lake	1.4	73.4
Rt	M-72/M-93 (Grayling)	0.8	74.2
Lt	I-75BL/McClellan/Old US-27	2.8	76.9
Lt	Into Grayling High School		

**To go past lunch options  
or PSM stop**

Rt	M-55	4.7	47.6
Lt	Houghton Lake/Old US-27	1.1	48.7
Rt	West Shore	1.6	50.3
Lt	Yeager	0.6	50.9
Rt	Higgins Lake	5.4	56.3
Lt	Dead Stream/Military	14.2	70.5
Rt	M-93	1.1	71.5
Rt	Campground Entrance	0.0	71.6
Lt	Old Lake	0.1	71.7
Lt	To stay on Old Lake	0.0	71.7
Rt	Duran	0.1	71.7
Lt	No Name	0.2	72.0

**Saturday**

Turn	On	For	Total
Lt	Old US-27 (Frederic)	5.5	5.5
Lt	CR 612	0.6	6.1
Rt	Kolka Creek	3.8	9.9
Rt	Twin Peaks	0.9	10.9
Lt	Newman/Lynn Lake	5.1	16.0
Lt	Mancelona/ C 38	1.0	17.0
Rt	Hayes Tower	9.3	26.3
Rt	M-32	0.1	26.4
Lt	Burdo	1.0	27.4
Rt	Hallenius	0.5	27.9
Lt	Stonycroft	0.8	28.6
Lt	Ordway	1.5	30.2
Rt	Parmater	0.2	30.4
Lt	Shaff/Coash	4.5	34.9
Rt	Huffman Lake	0.6	35.5
Lt	Coash	2.3	37.9
Rt	Woodward	1.5	39.4
Lt	Lewis	2.0	41.4
Rt	Thumb Lake	2.0	43.4

**Gravel Cue Sheet**

Turn	On	For	Total
Lt	Dunham	1.5	44.9
Rt	Shire	0.3	45.2
Lt	No Name	2.0	47.2
Rt	Perry	0.4	47.6
Lt	Old Sturgeon/Fulmer	1.9	49.5
Lt	Peters	1.4	50.9
Rt	Silver Lake	0.6	50.5
Rt	Wolverine/Main/Silver Lake (Wolverine)	1.3	52.7
Rt	Railroad	0.1	52.8
Lt	Ballard	0.0	52.8
Lt	North Central State Trail	4.8	57.6
Rt	White	4.1	61.7
Rt	Wingate/Richwood	1.8	63.5
Rt	Sturgeon/Wilson (Indian River)	0.6	64.0
Lt	Into Inland Lakes School		

**Sunday****Gravel Cue Sheet**

<b>Main Route, Short Route on Page 2</b>			
Turn	On	For	Total
Rt	Wilson/M-68/Sturgeon	1.8	1.8
Lt	Parke	2.3	4.1
Rt	To stay on Parke	1.0	5.1
Rt	Banwell	0.6	5.7
Lt	Coors	1.7	7.4
Rt	Lakeview	2.0	9.4
Lt	Armock	0.5	9.9
Rt	Banwell	0.4	10.2
Lt	River (Alanson)	0.4	10.6
Rt	North Western State Trail (Pellston)	10.7	21.3
Lt	Van	4.9	26.2
Rt	Valley	1.5	27.6
Lt	Center	0.5	28.1
Rt	Canby	0.9	29.1
Lt	Beckon	2.0	31.0
Rt	Larks Lake	0.5	31.5
Lt	Division	0.5	32.0

Turn	On	For	Total
Rt	Zmikly	1.4	33.4
Rt	Levering	0.3	33.8
Lt	Abrams	1.1	34.9
Lt	Arbutus	1.9	36.8
BLt	Lake Shore (Cross Village)	1.1	37.9
Lt	Brady	0.1	38.0
Rt	into The Village Mart	0.0	38.0
Lt	Brady	0.1	38.1
Rt	Lake Shore	4.1	42.2
Rt	Tonys/Wycamp	2.0	44.3
Lt	Bliss	0.5	44.8
Rt	1 Mile	1.0	45.8
Lt	Canby	1.4	47.2
Rt	Gill	0.8	48.0
Rt	Gill	1.3	49.2
Lt	Elder	2.7	52.0
Lt	Cecil Bay	2.7	54.6
Rt	Wilderness Park	3.4	58.0
Rt	Wilderness Park	0.2	58.3
Lt	Headlands/Wilderness Park	1.0	59.3

**Main Route**

Turn	On	For	Total
Rt	Central	1.4	60.7
Rt	Perrot into Mackinaw City School		

**Photo opportunity**

			60.7
Lt	Perrot	0.1	60.8
Ut	U-turn on Perrot after photo into Mackinaw City High School	0.2	61.0

**Short (Trail) Route**

Turn	On	For	Total
Rt	Wilson/M-68/Sturgeon	1.8	1.8
Lt	Parke	2.3	4.1
Rt	To stay on Parke	1.0	5.1
Rt	Banwell	0.6	5.7
Lt	Coors	1.7	7.4
Rt	Lakeview	2.0	9.4
Lt	Armock	0.5	9.9
Rt	Banwell	0.4	10.2

Turn	On	For	Total
Lt	River (Alanson)	0.4	10.6
Rt	North Western State Trail (Pellston)	24.7	35.3
SLt	onto Cadillac at Nicolet	0.1	35.4
Lt	Cadillac	0.3	35.7
Rt	Askins	0.1	35.8
Crt	Pond	0.1	35.9
Rt	Perrot into Mackinaw City School		

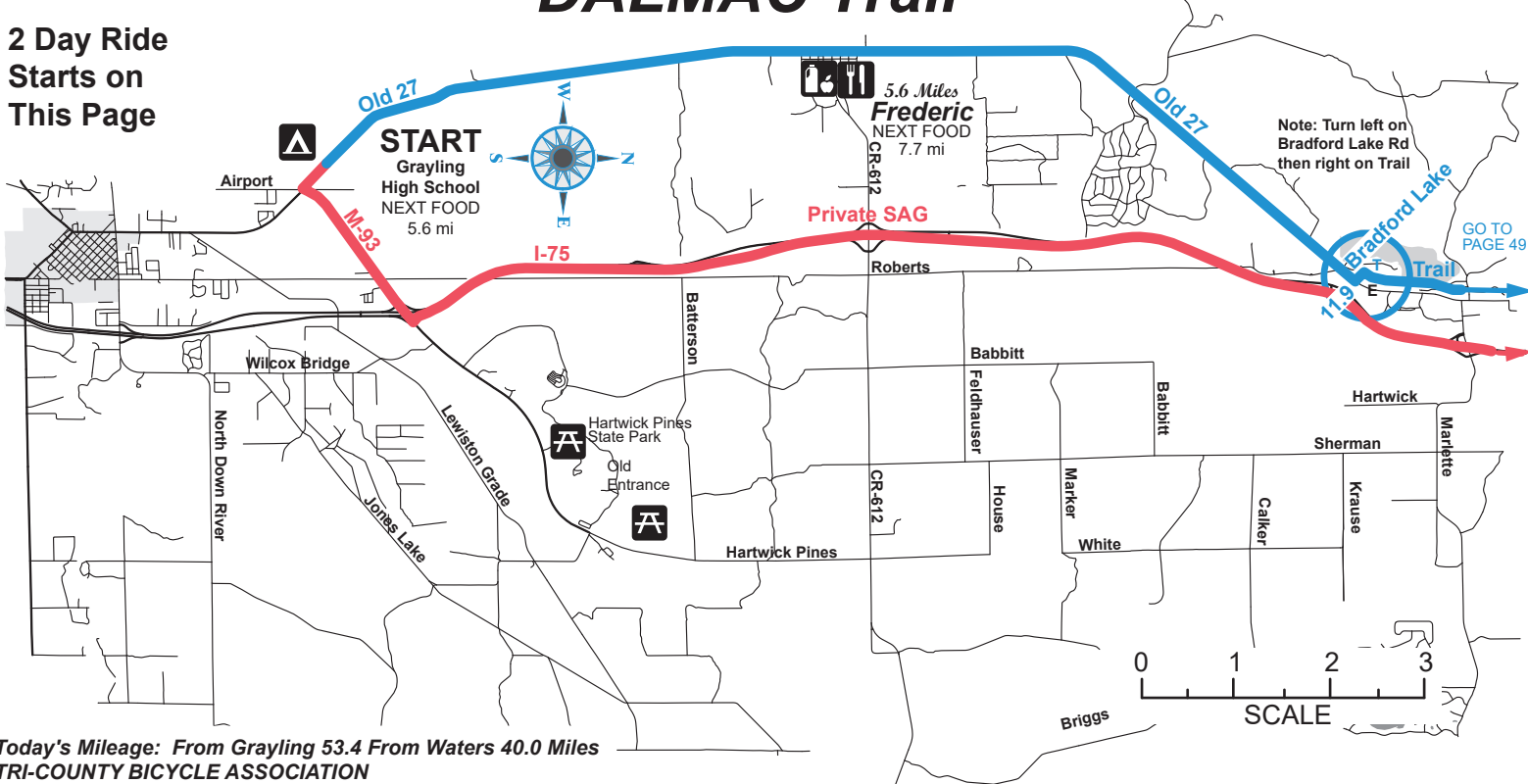
**Photo opportunity**

			35.9
Rt	Perrot	0.3	36.2
Ut	U-turn on Perrot after photo into Mackinaw City High School	0.2	36.4



# DALMAC Trail

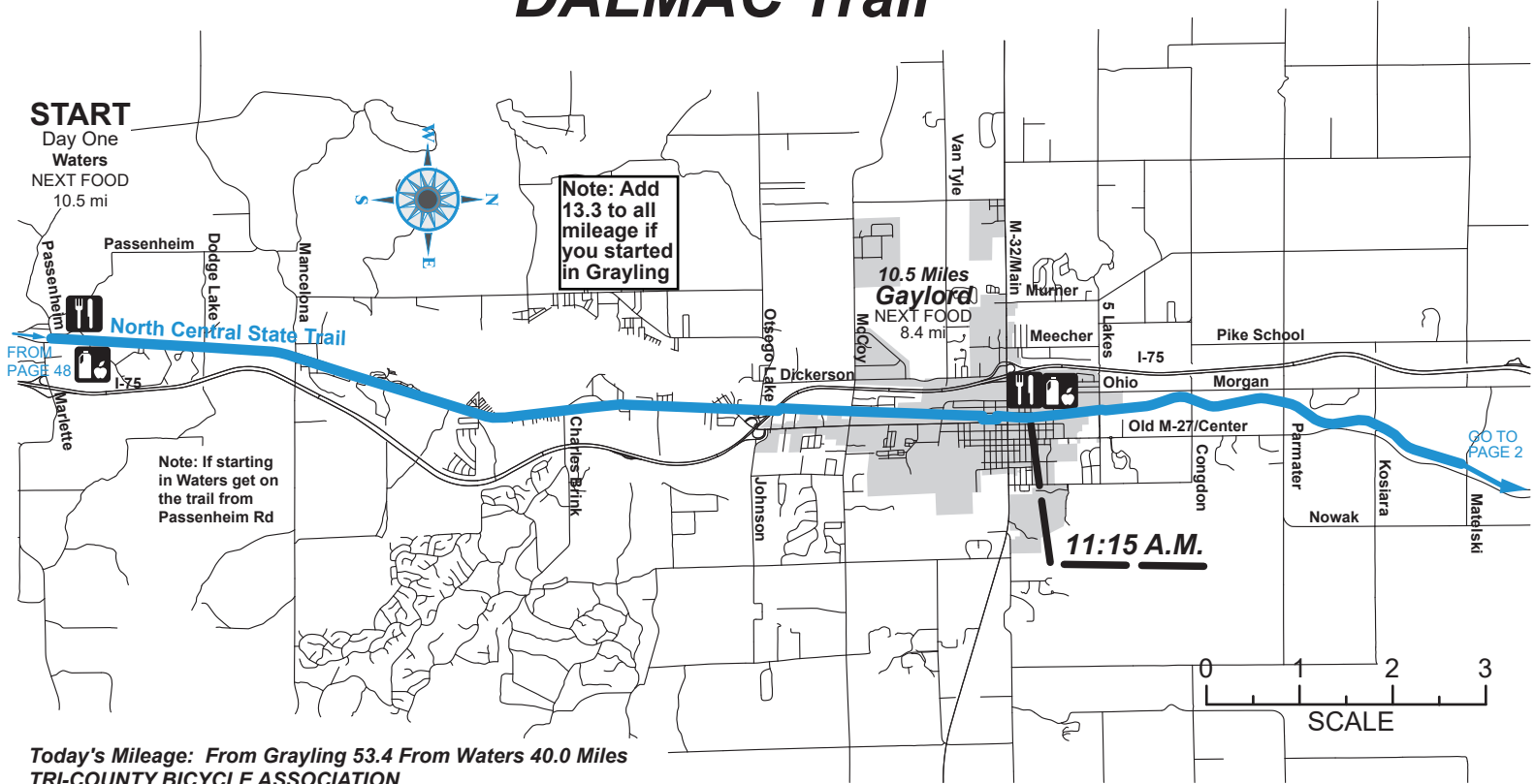
2 Day Ride Starts on This Page



Today's Mileage: From Grayling 53.4 From Waters 40.0 Miles

TRI-COUNTY BICYCLE ASSOCIATION

# DALMAC Trail



Note: Add 13.3 to all mileage if you started in Grayling

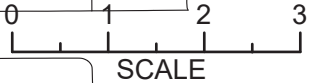
Note: If starting in Waters get on the trail from Passenheim Rd

**START**  
Day One  
Waters  
NEXT FOOD  
10.5 mi

**10.5 Miles**  
**Gaylord**  
NEXT FOOD  
8.4 mi

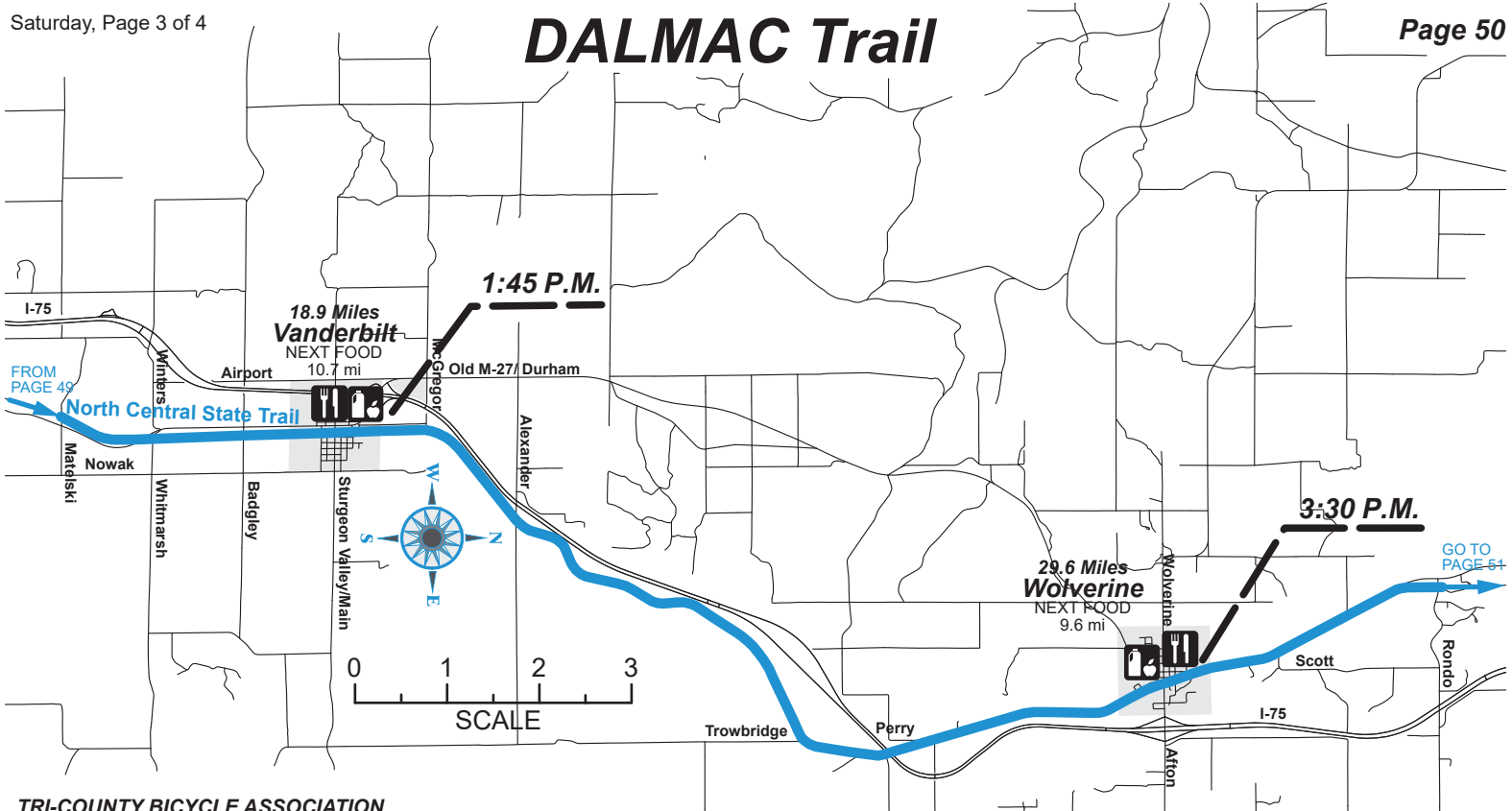
**11:15 A.M.**

GO TO  
PAGE 2



Today's Mileage: From Grayling 53.4 From Waters 40.0 Miles  
TRI-COUNTY BICYCLE ASSOCIATION

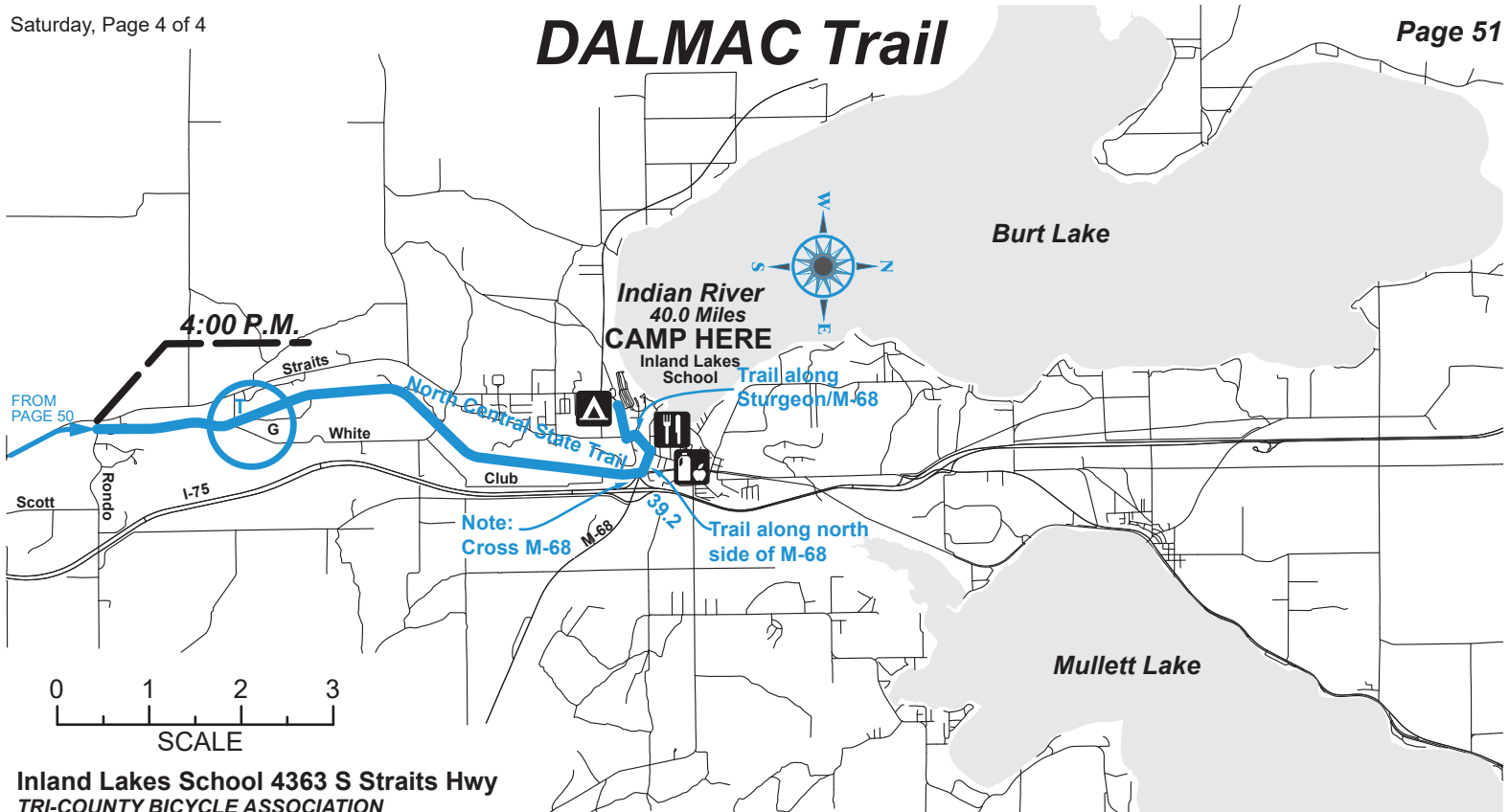
# DALMAC Trail



FROM PAGE 49

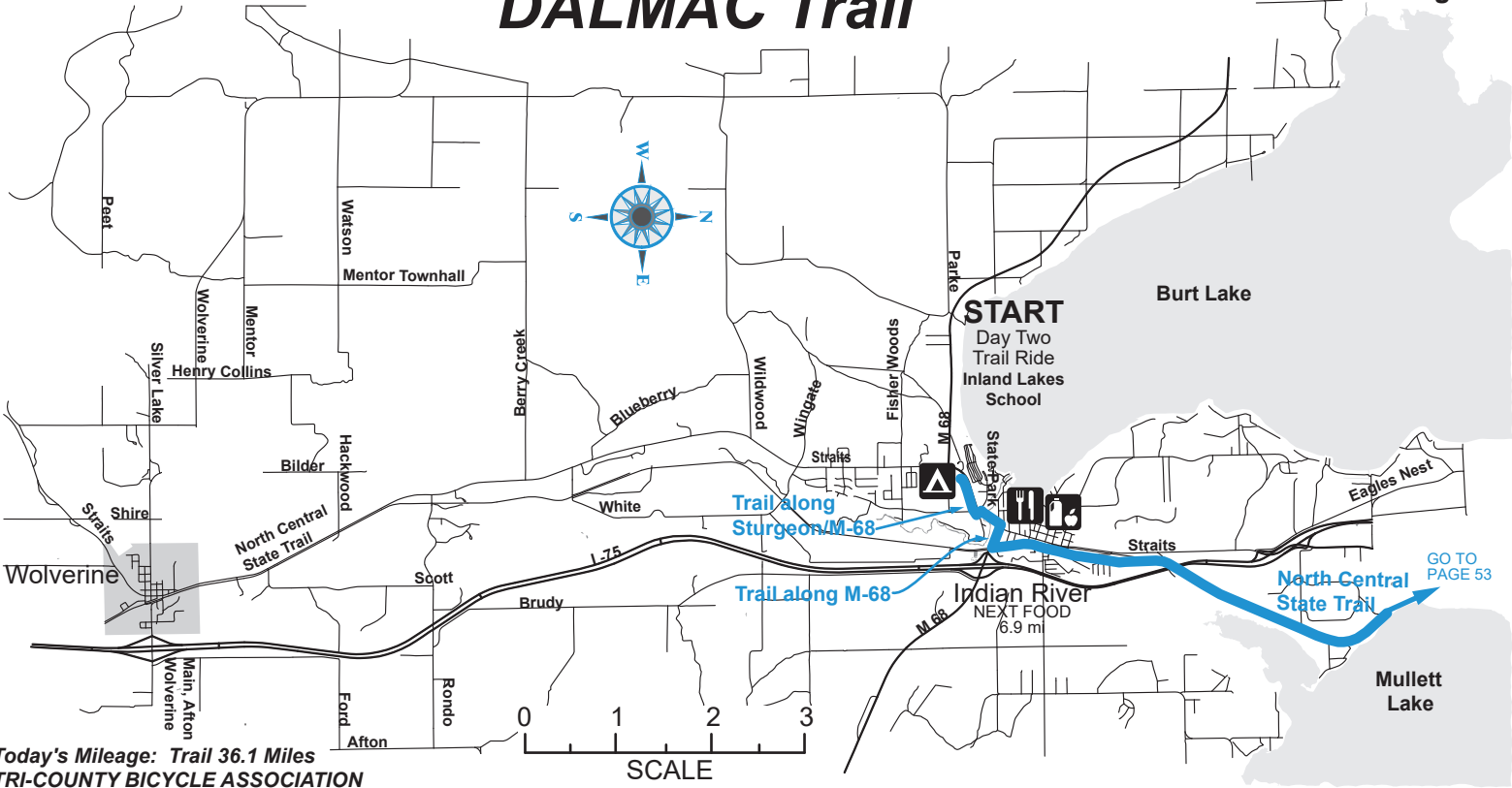
GO TO PAGE 54

# DALMAC Trail



**Inland Lakes School 4363 S Straits Hwy**  
**TRI-COUNTY BICYCLE ASSOCIATION**

# DALMAC Trail



Today's Mileage: Trail 36.1 Miles  
 TRI-COUNTY BICYCLE ASSOCIATION

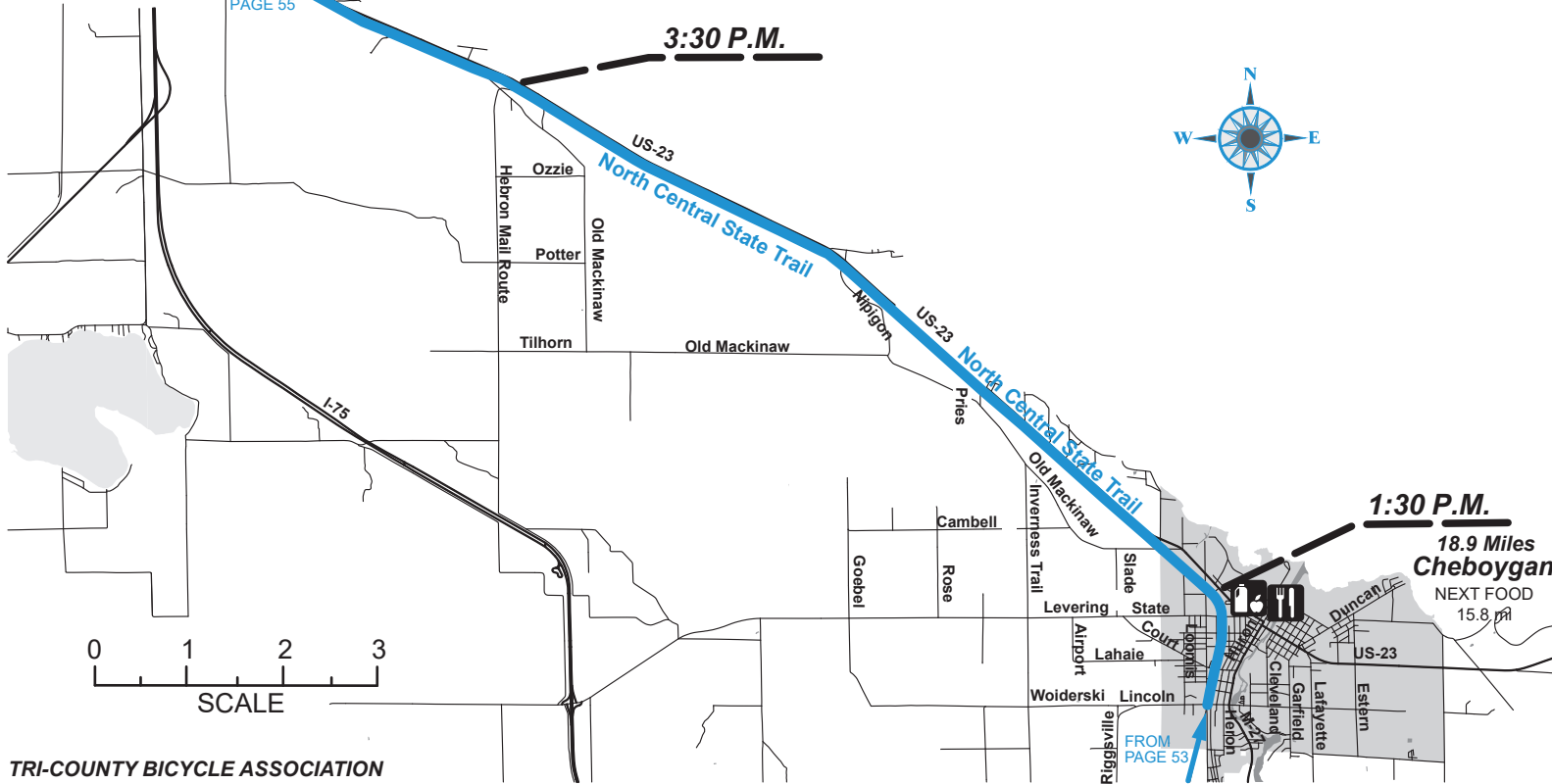
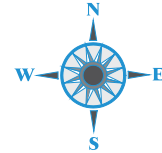
# DALMAC Trail



# DALMAC Trail

GO TO  
PAGE 55

**3:30 P.M.**



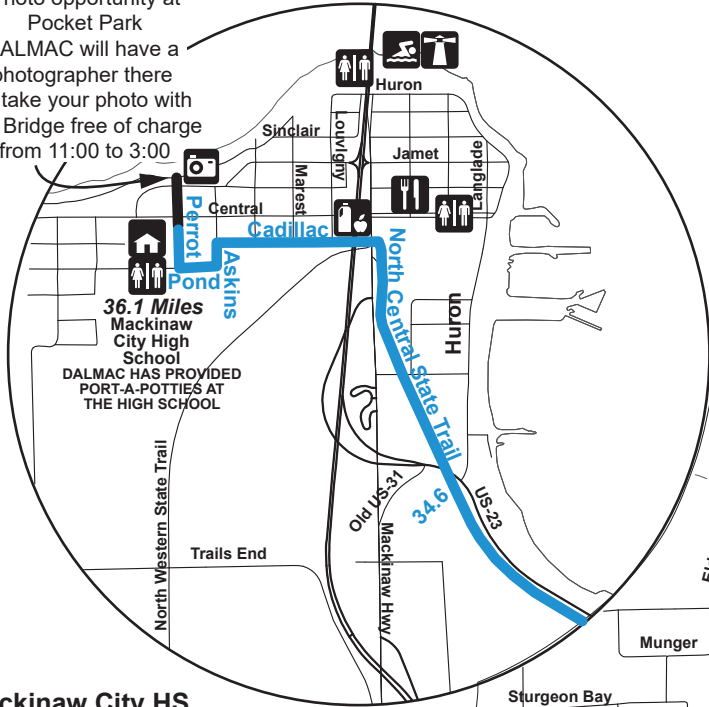
**1:30 P.M.**

**18.9 Miles  
Cheboygan**  
NEXT FOOD  
15.8 mi

FROM  
PAGE 53

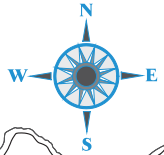
# DALMAC Trail

Photo opportunity at Pocket Park  
DALMAC will have a photographer there to take your photo with the Bridge free of charge from 11:00 to 3:00

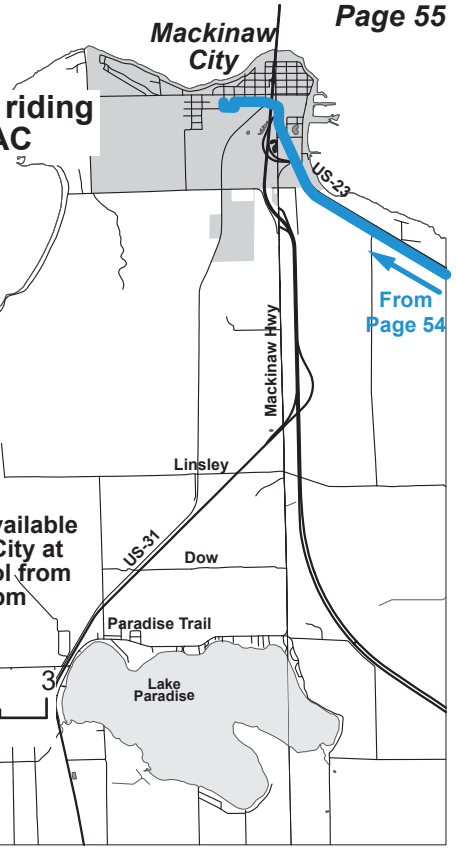


**Mackinaw City HS**  
**609 W Central Ave**  
**TRI-COUNTY BICYCLE ASSOCIATION**

Thanks for riding DALMAC



Showers are available in Mackinaw City at the high school from 12pm to 6pm





**Starting School to start from Waters go to Page 2**

Turn	On	For	Total
Lt	Old US-27	11.9	11.9
Lt	Bradford Lake	0.0	11.9
Rt	North Central State Trail	40.6	52.5

Turn	On	For	Total
Lt	Cross Straits Highway turn left on trail and cross Barbara Ave	0.3	53.0

Lt	Cross M68/ Sturgeon St	0.0	53.0
----	------------------------	-----	------

At mile 23.9 Cross M-32/Main (Gaylord)  
Restaurants and stores

Rt	On trail	0.3	53.4
----	----------	-----	------

At mile 32.2 Cross Main (Vanderbilt)  
Restaurants and stores

Lt	Into Inland Lakes School		
----	--------------------------	--	--

At mile 42.9 Cross Ballard (Wolverine)  
Restaurants and stores

Lt	Cross M-68 Turn left on trail along M-68 (Indian River) Restaurants and stores	0.2	52.8
----	---	-----	------

## Starting from Waters

Turn	On	For	Total
North	North Central State Trail at Passenheim Road	39.2	39.2
	At mile 10.5 Cross M-32/Main (Gaylord) Restaurants and stores		
	At mile 18.7 Cross Main (Vanderbilt) Restaurants and stores		
	At mile 29.5 Cross Ballard (Wolverine) Restaurants and stores		
Lt	Cross M-68 Turn left on trail along M-68 (Indian River) Restaurants and stores	0.2	39.4

Turn	On	For	Total
Lt	Cross Straits Highway turn left on trail and cross Barbara Ave	0.3	39.7
Lt	Cross M68/ Sturgeon St	0.0	39.7
Rt	On trail	0.3	40.0
Lt	Into Inland Lakes School		

## Sunday

Turn	On	For	Total
Rt	Trail along M68/ Sturgeon St	0.3	0.3
Lt	Cross M68/ Sturgeon St	0.0	0.3
Rt	Trail along M68/ Sturgeon St	0.3	0.6
	Cross Barbara Ave turn right		
Rt	On trail Cross Straits Highway	0.3	0.9
Lt	North Central State Trail	34.5	35.4

At mile 6.9 (Topinabee)

Restaurants and stores

At Mile 13.5 (Mullett Lake) Store

At Mile 19.2 (Cheboygan)

Restaurants and stores off route  
to the right

## Trail Cue Sheet

Turn	On	For	Total
	At mile 34.6 US-23 (Mackinaw City)		
	Restaurants and stores		
St	At mile 35.4 Cross Nicolet St	0.1	35.6
	Straight onto Cadillac St just to the right of the trail		
Lt	to stay on Cadillac St	0.4	36.0
Lt	Askins St	0.0	36.0
Crt	Pond St	0.1	36.1
	<b>End at School</b>		
Rt	Perrot St / Mackinaw City School	0.0	36.2
	<b>Photo Opportunity</b>		
Rt	Perrot St	0.3	36.4
Ut	Make U-turn after Photo		
	Perrot St / Mackinaw City School	0.2	36.6

# Thank you for riding DALMAC

Turn by Turn navigation using RideWithGPS  
Experience on your phone account is not required



Shortcut code  
BASPH

If you prefer to use the RideWithGPS Event the link is  
<https://ridewithgps.com/events/63204-dalmac-east>

[www.dalmac.org](http://www.dalmac.org)  
[www.biketcba.org](http://www.biketcba.org)



LEAGUE of MICHIGAN BICYCLISTS

