



# 4 West 2024

**ROUTE MAP**

**Aug. 29 - Sept. 1**



Route Coordinator: Steve Janson (616) 970-0253  
Asst. Route Coordinator: Dennis Benjamin (517) 490-1750

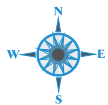
SAG dispatch: Dennis Benjamin (517) 490-1750

Note: if you are in an area with bad cell service and a call won't go through texting will typically go through.

Your in-camp repair truck is operated by:  
Mobile Bike Medic, LLC.  
Mike Burns and Matt Thomas  
(248) 770-7746

Padre's (314) 644-4440

# MAP SYMBOLS



North Indicator



Park or Picnic Area



Swimming



Restroom/Port-a-John



Route Arrow on the Road

**CRt**

Route Curves Right

**CLt**

Route Curves Left

**Rt**

Route Turns Right

**Lt**

Route Turns Left

**BRT**

Route Bears Right

**BLt**

Route Bears Left



Store



Camping Location



Repair Truck



School



Restaurant



Church



All maps are to scale except where Indicated.



SAG Time Line



Private SAG Meeting Place

## Route Split



In Map Book



On Road in White about 1/4 mile before Split



Mileage At Corners



Turn Around



Railroad Tracks



Route Line



Alternate Route Line



Private SAG Route Line

# DALMAC 4 West

**WRIST BANDS MUST BE  
WORN AT ALL TIMES TO EAT  
AND USE INSIDE FACILITIES**

**HELMETS  
ARE REQUIRED**

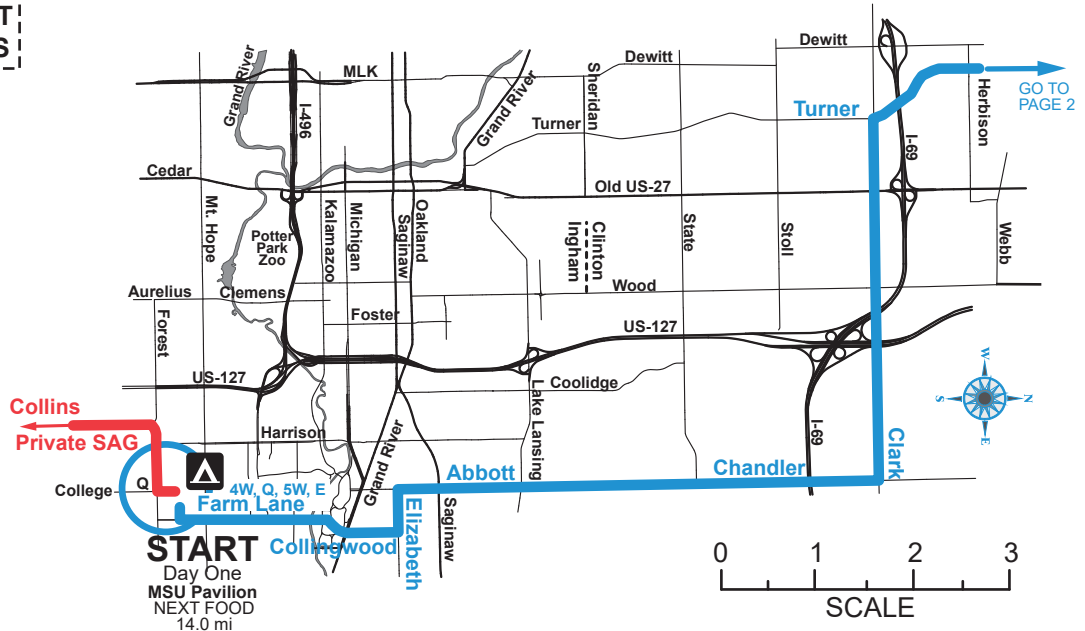
FOLLOW THESE ARROWS



PAINTED ON THE ROAD

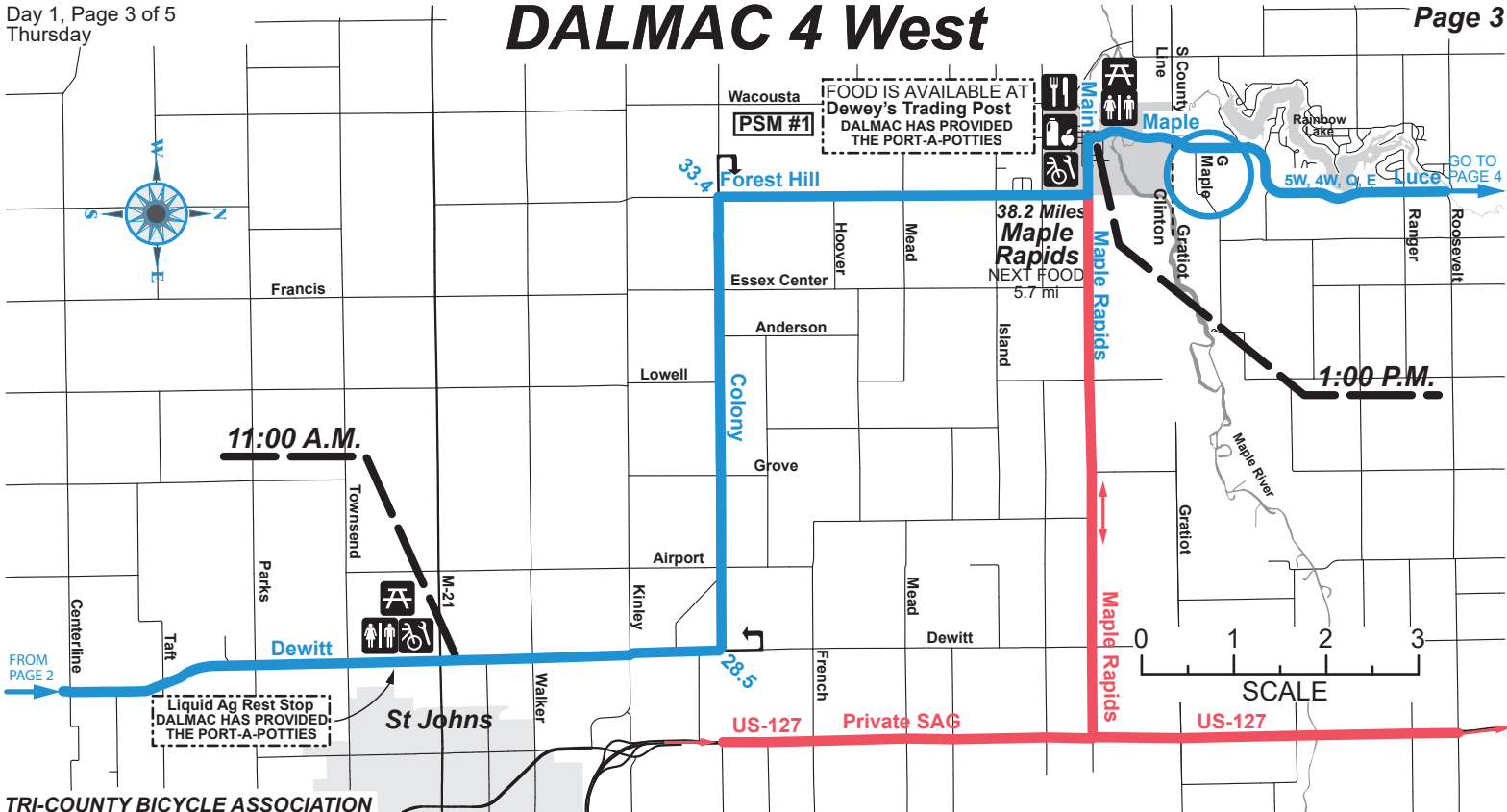
**PLEASE RIDE SAFELY**

**Turn left out of the  
MSU Pavilion Lot  
onto Farm Lane**

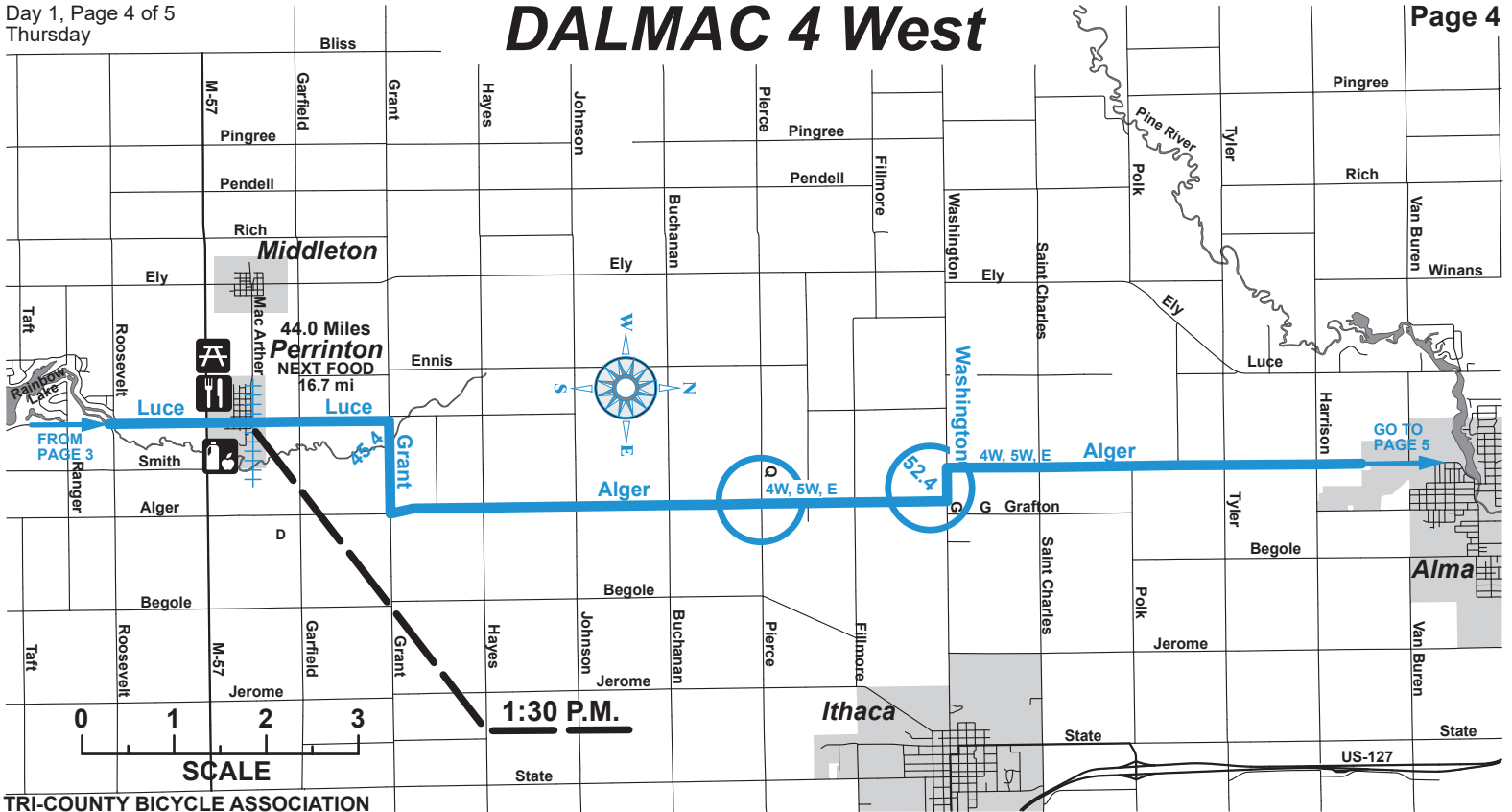




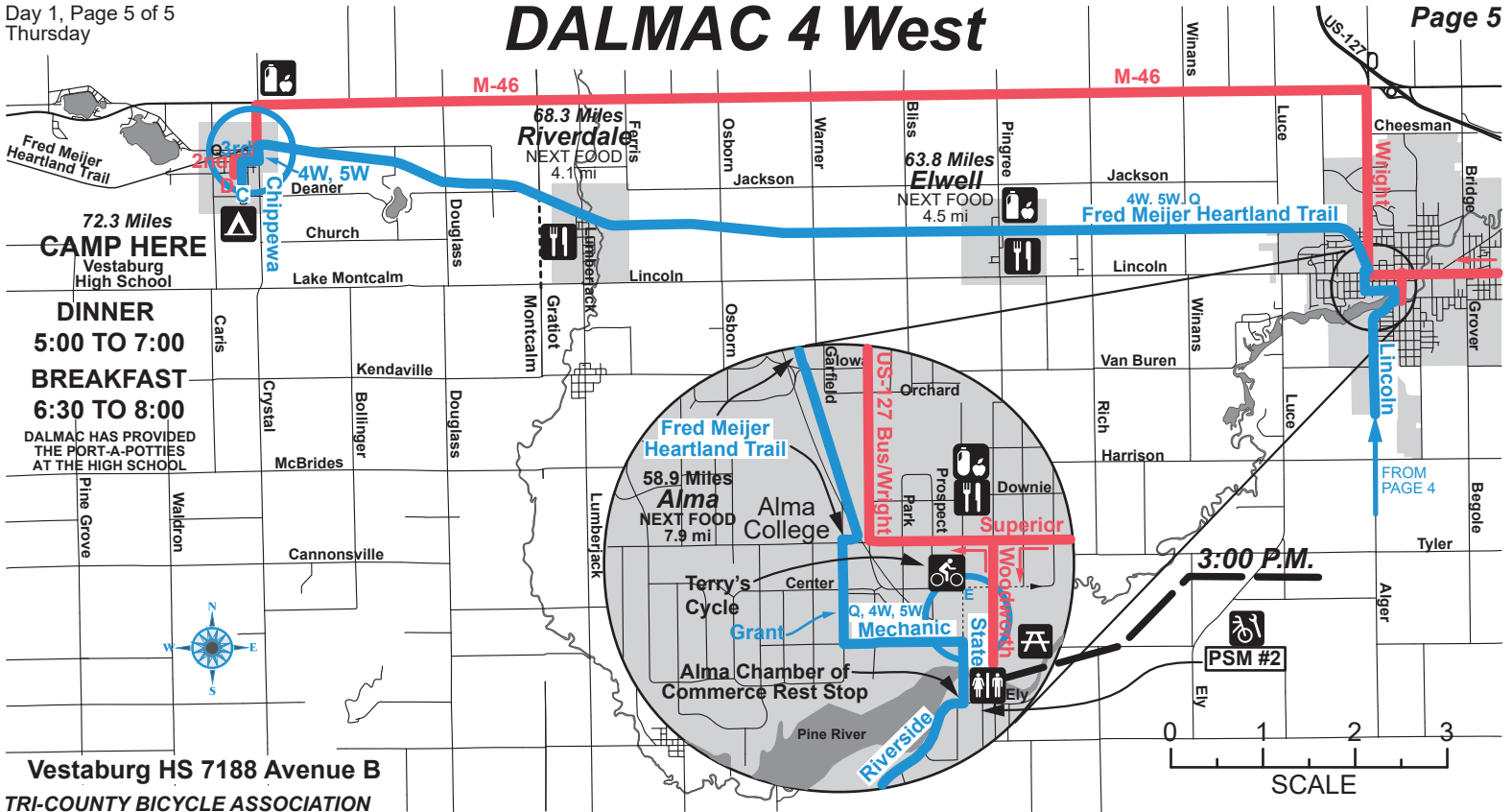
# DALMAC 4 West



# DALMAC 4 West



# DALMAC 4 West



Vestaburg HS 7188 Avenue B  
TRI-COUNTY BICYCLE ASSOCIATION



# DALMAC 4 West

**START**

Day Two  
Vestaburg  
High School  
NEXT FOOD  
9.1 mi



5th

Caris

M-46



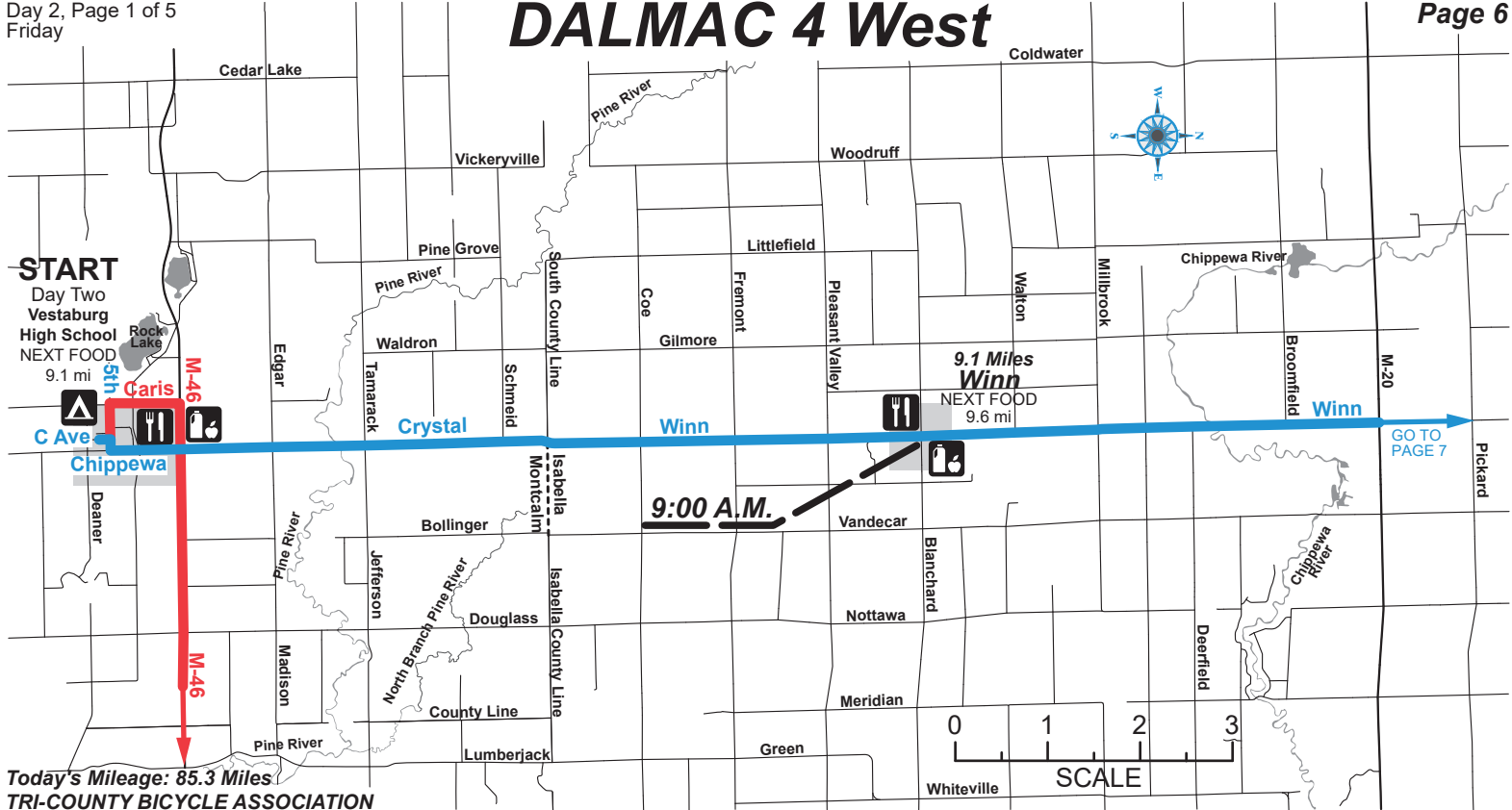
C Ave

Chippewa

M-46



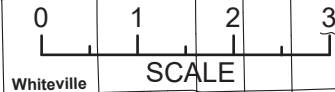
Today's Mileage: 85.3 Miles  
TRI-COUNTY BICYCLE ASSOCIATION



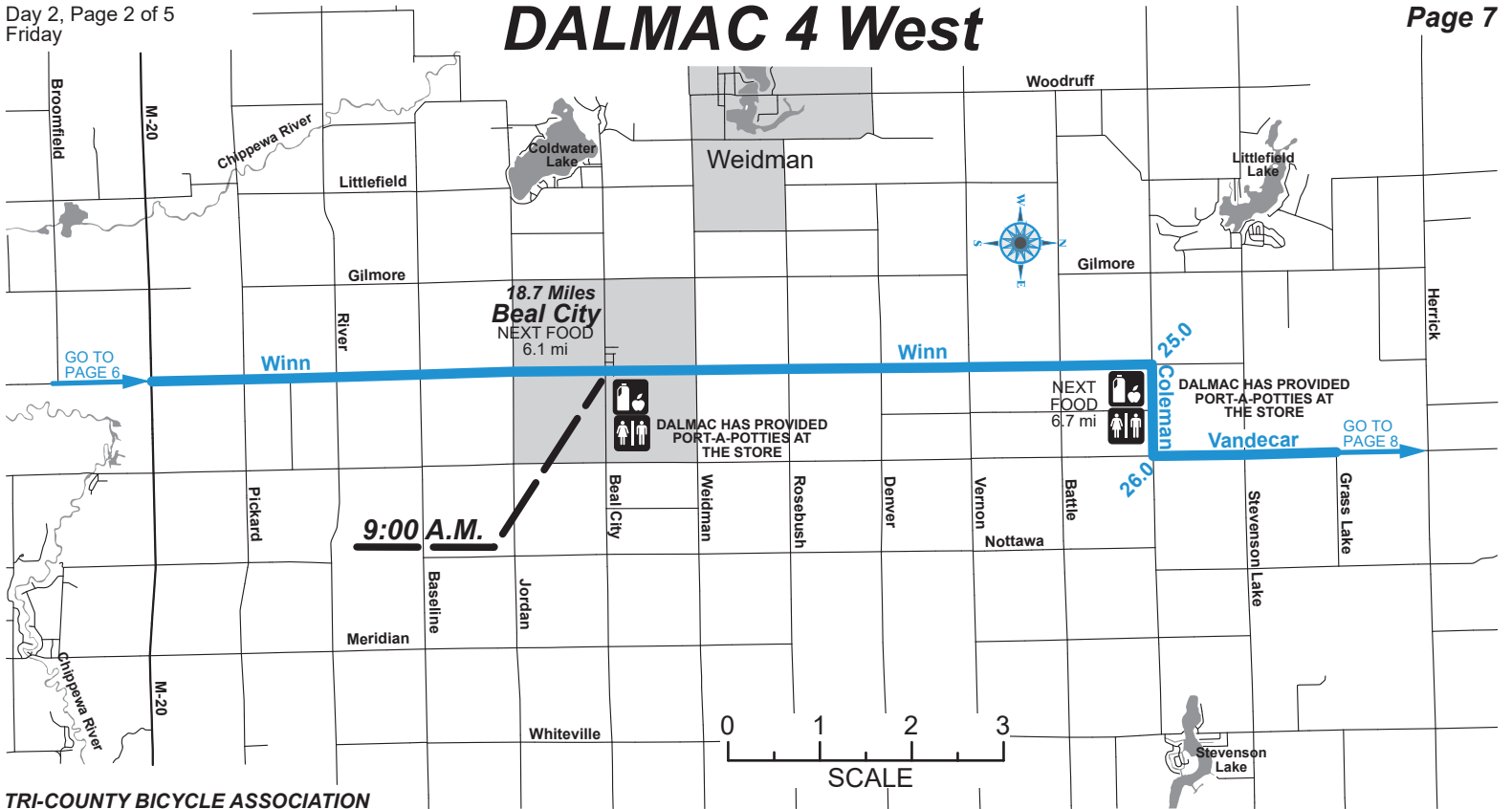
**9:00 A.M.**

9.1 Miles  
**Winn**  
NEXT FOOD  
9.6 mi

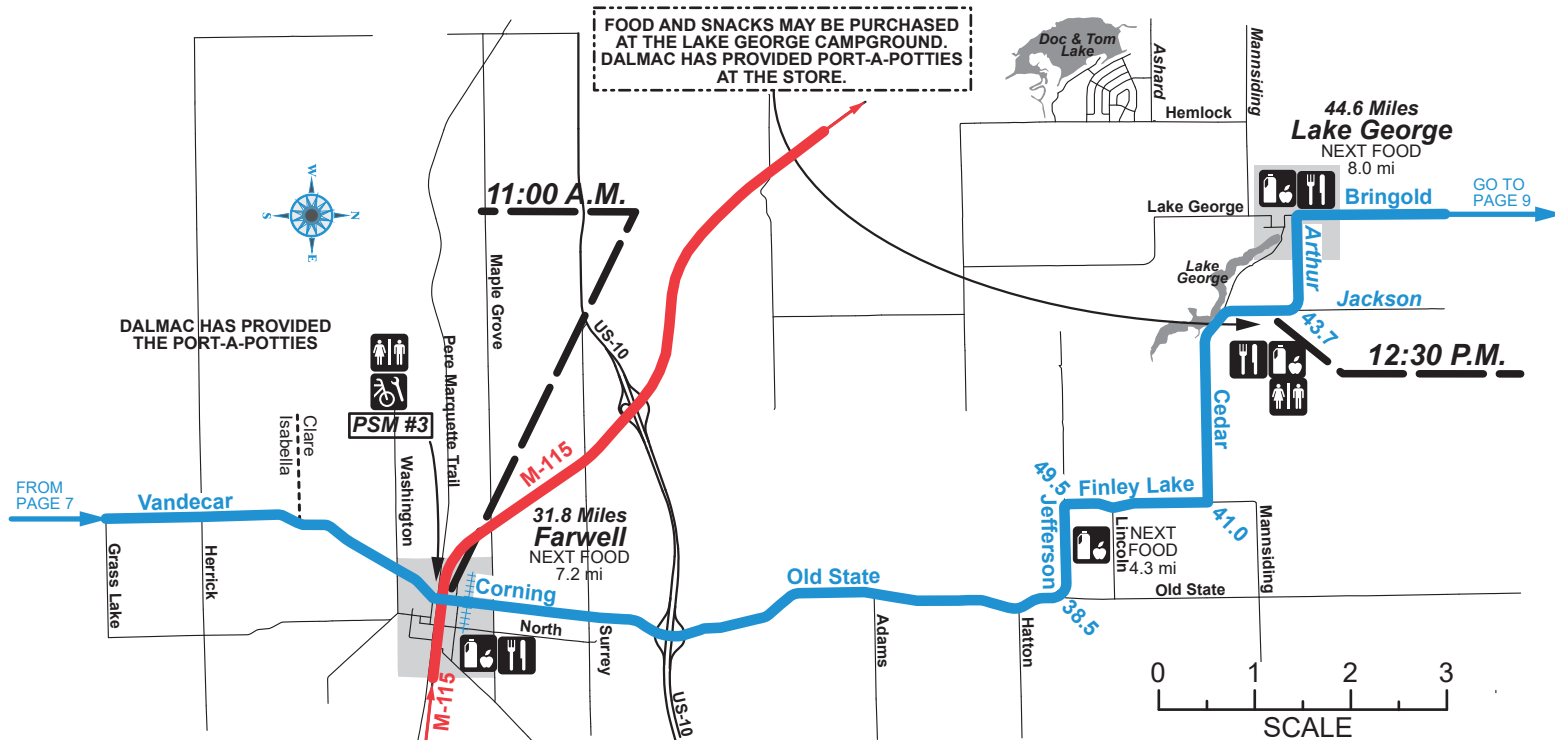
GO TO  
PAGE 7



# DALMAC 4 West

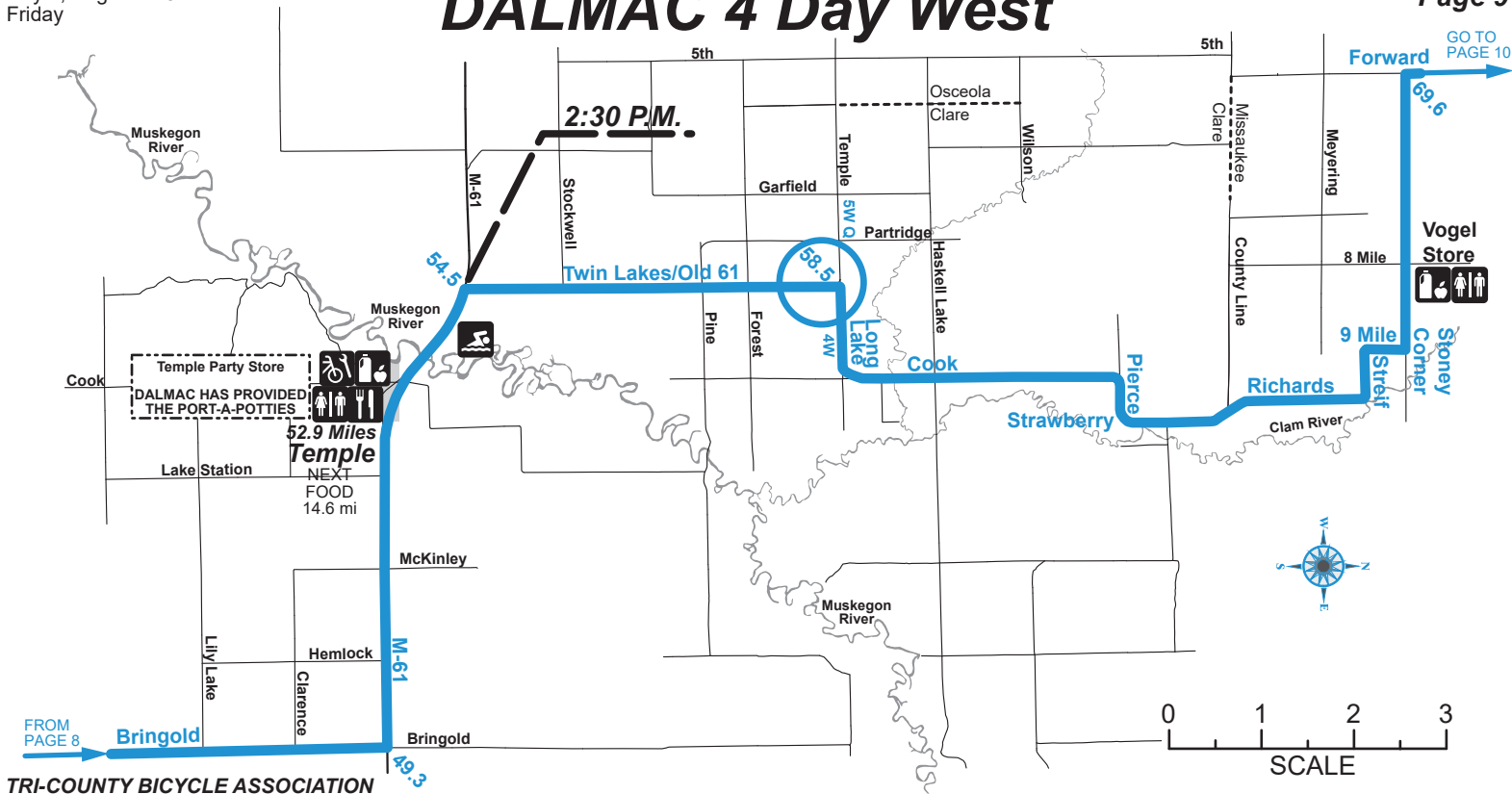


# DALMAC 4 West

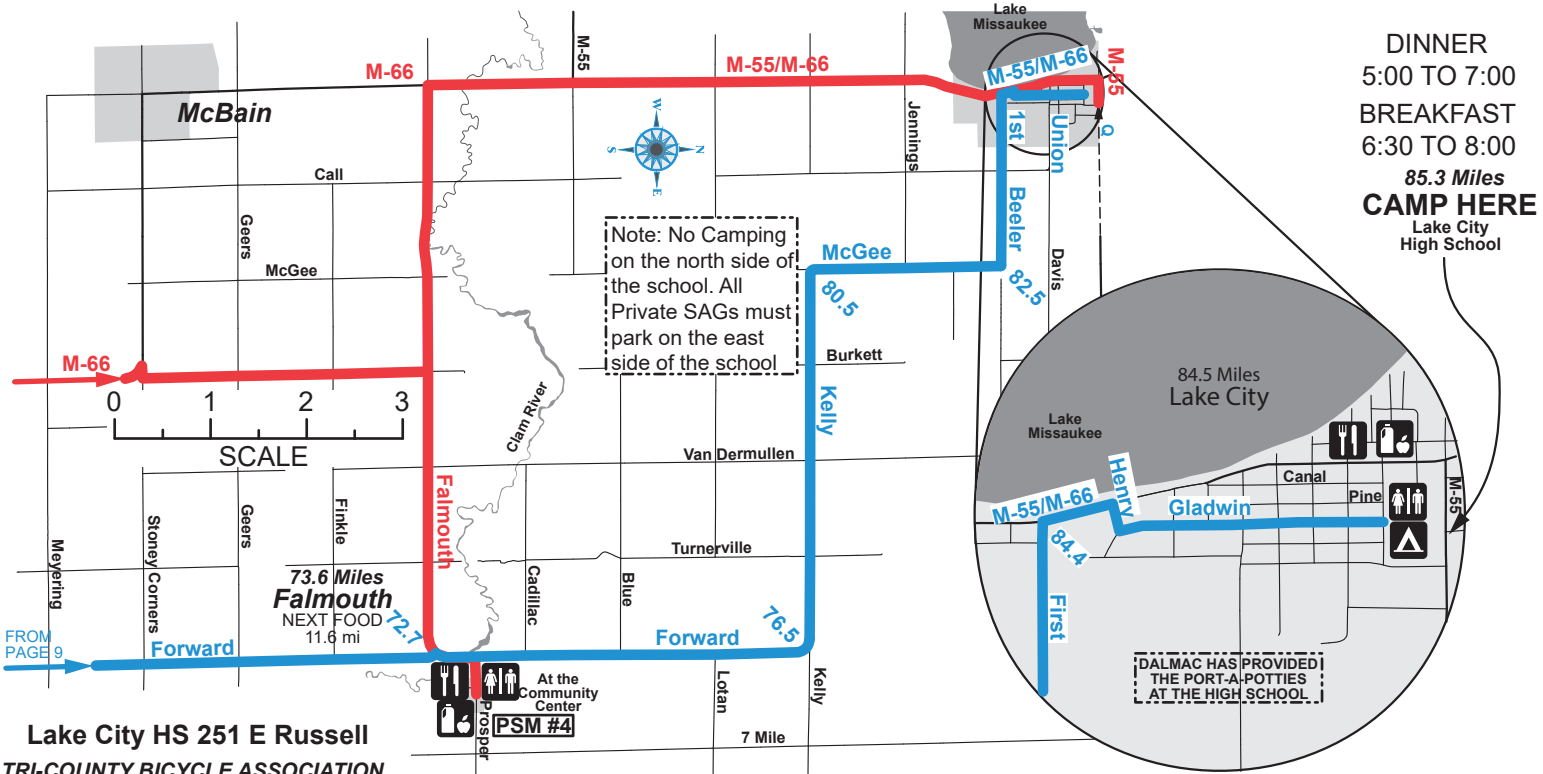


# DALMAC 4 Day West

GO TO PAGE 10



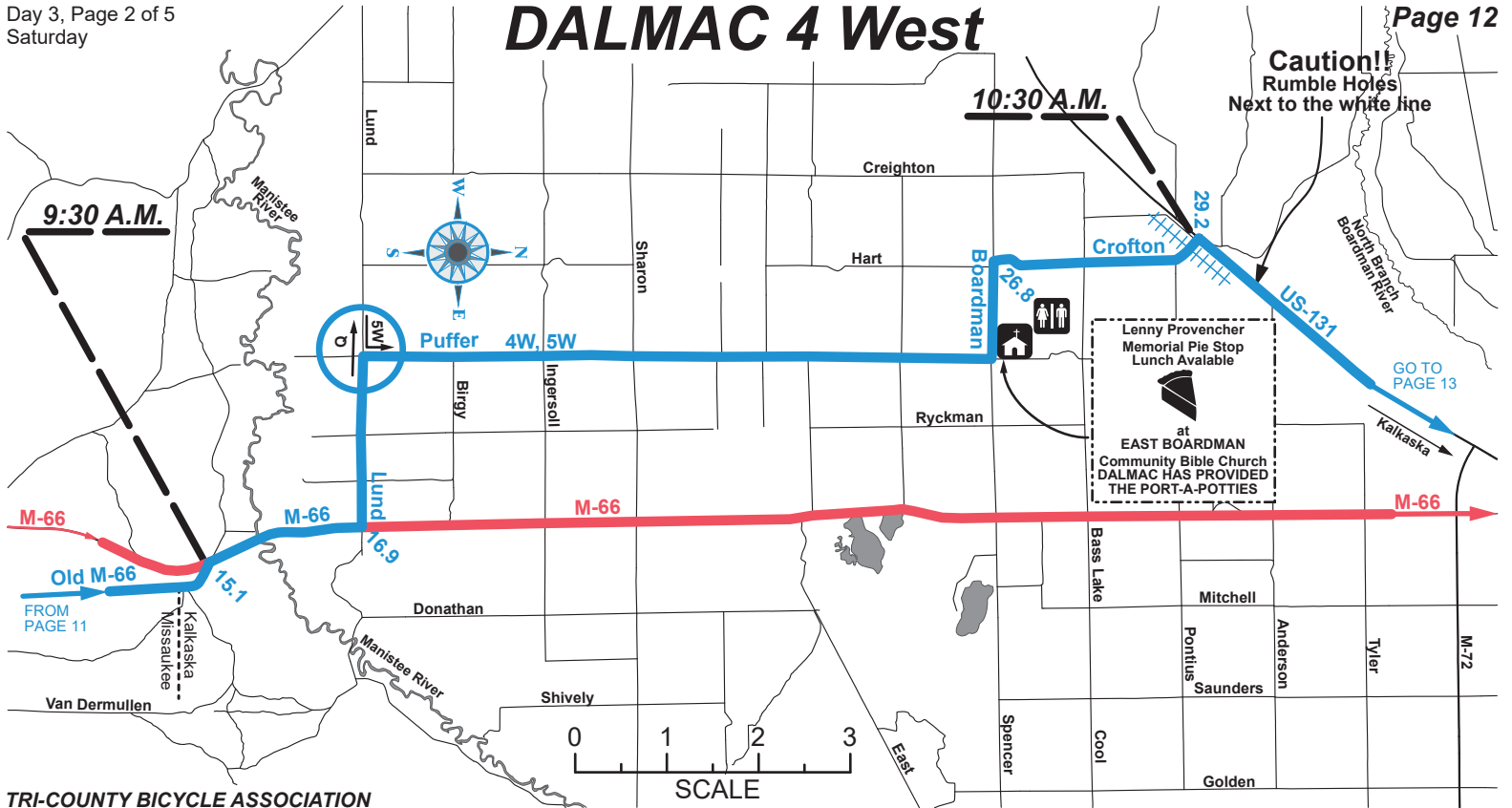
# DALMAC 4 West



DINNER  
5:00 TO 7:00  
BREAKFAST  
6:30 TO 8:00  
85.3 Miles  
**CAMP HERE**  
Lake City  
High School



# DALMAC 4 West



9:30 A.M.

10:30 A.M.

Caution!  
Rumble Holes  
Next to the white line

M-66

M-66

M-66

M-66

Old M-66

15.1

Lund  
16.9

Puffer 4W, 5W

Boardman  
26.8

Crofton  
29.2

US-131

GO TO  
PAGE 13

Van Dermullen  
Kalkaska  
Missaukee

Donathan  
Manistee River

Shively

SCALE

East

Spencer

Bass Lake

Mitchell

Pontius  
Saunders

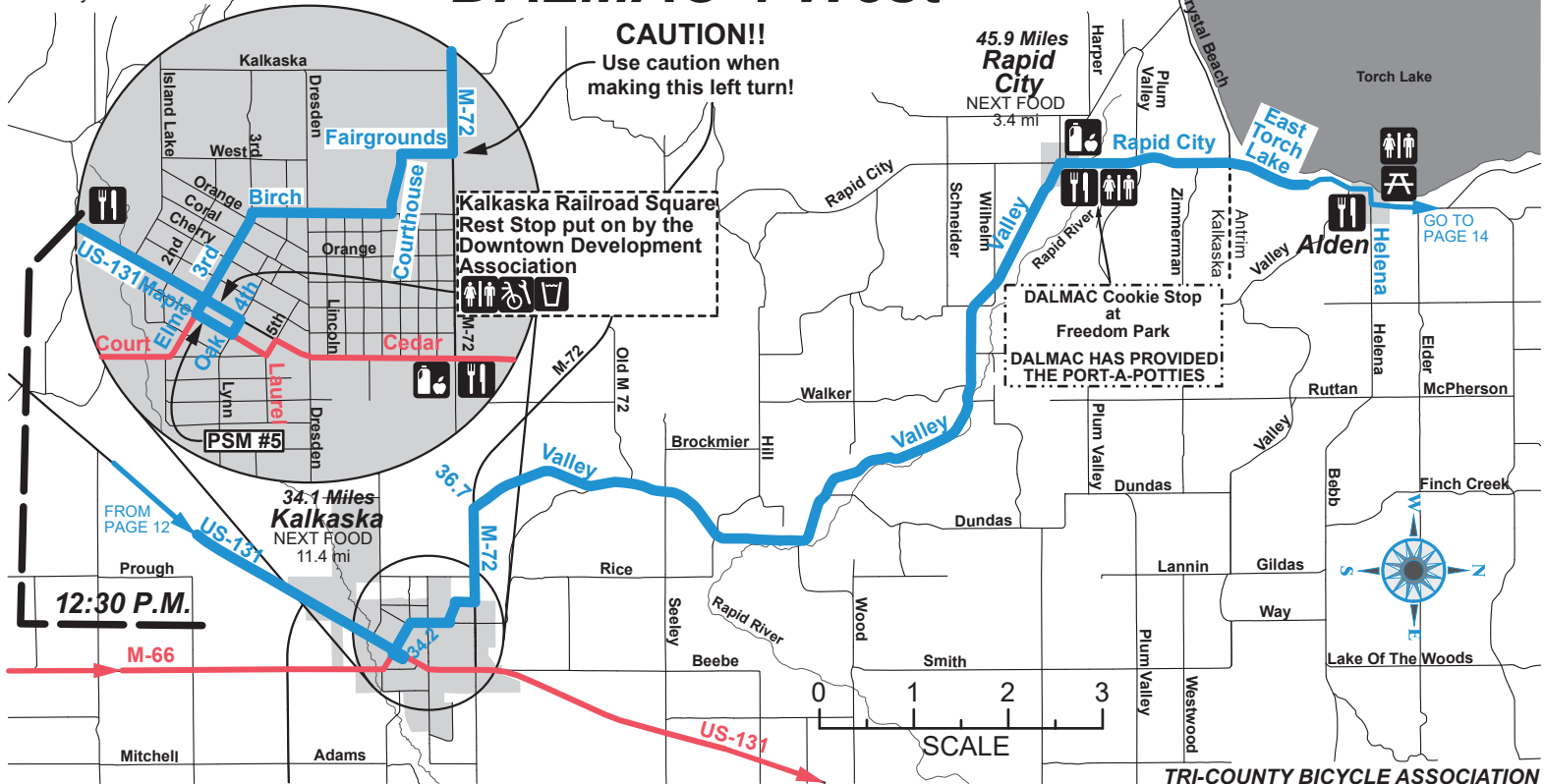
Anderson

Tyler

M-72

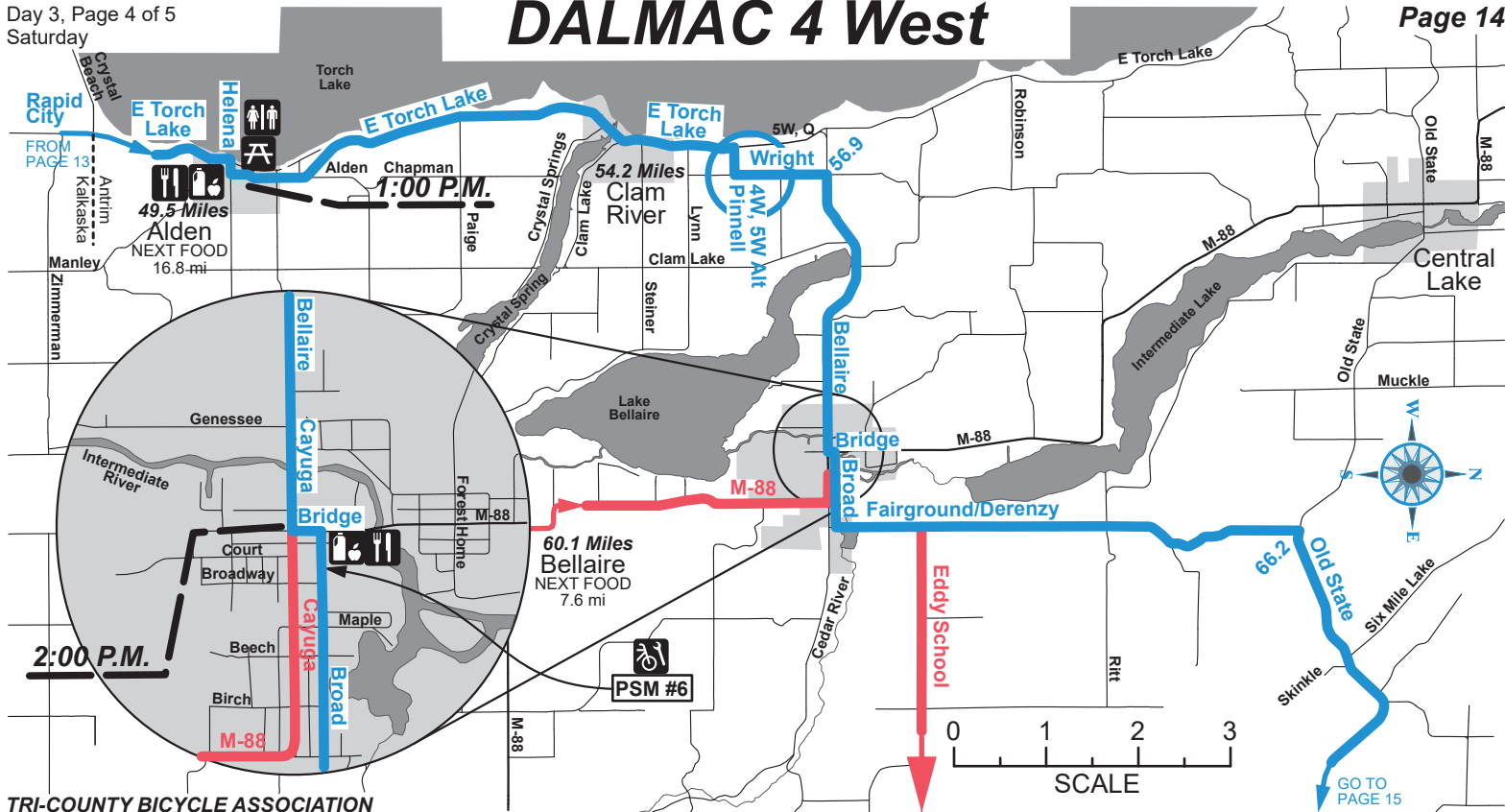
Golden

# DALMAC 4 West

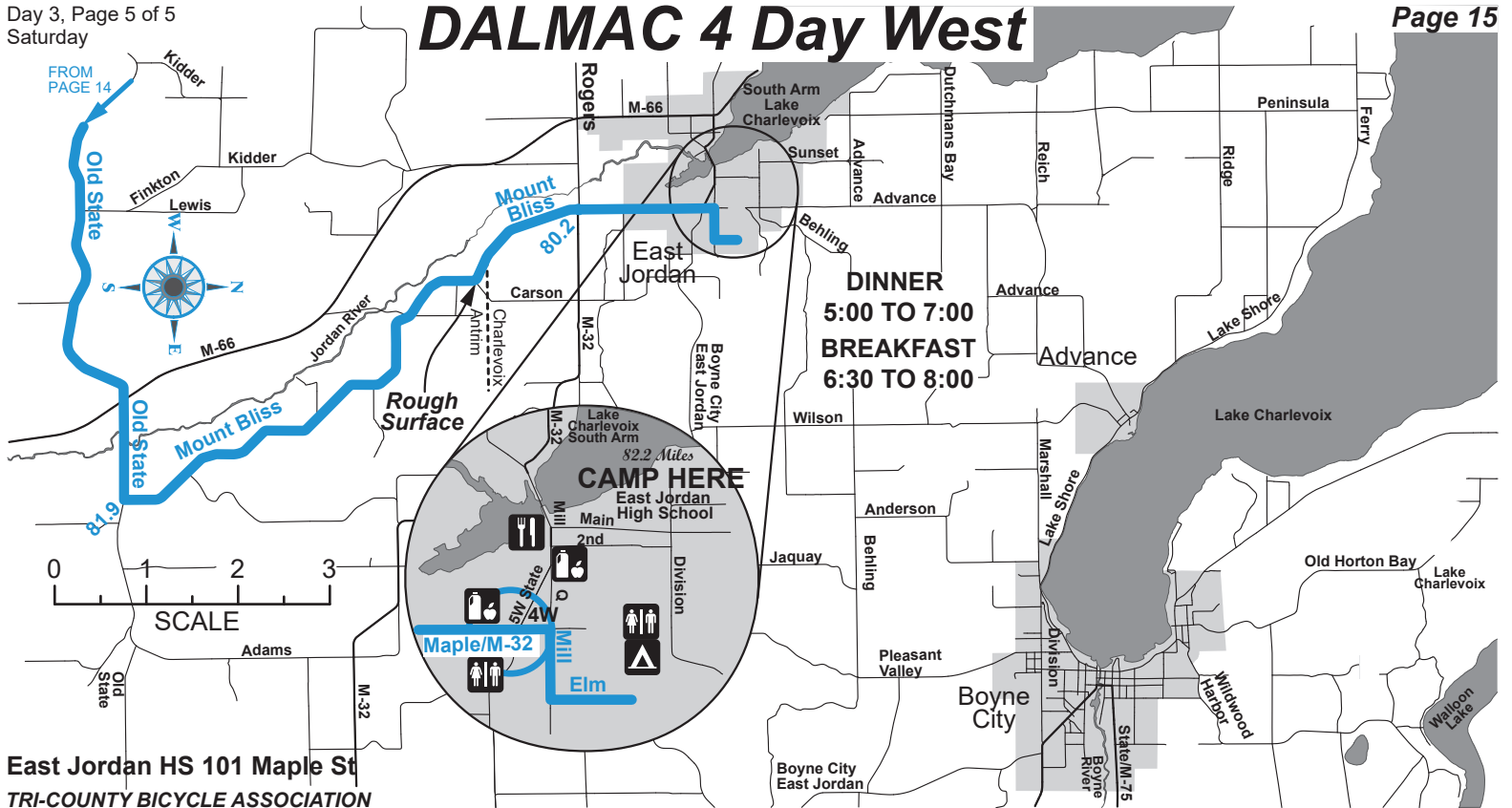




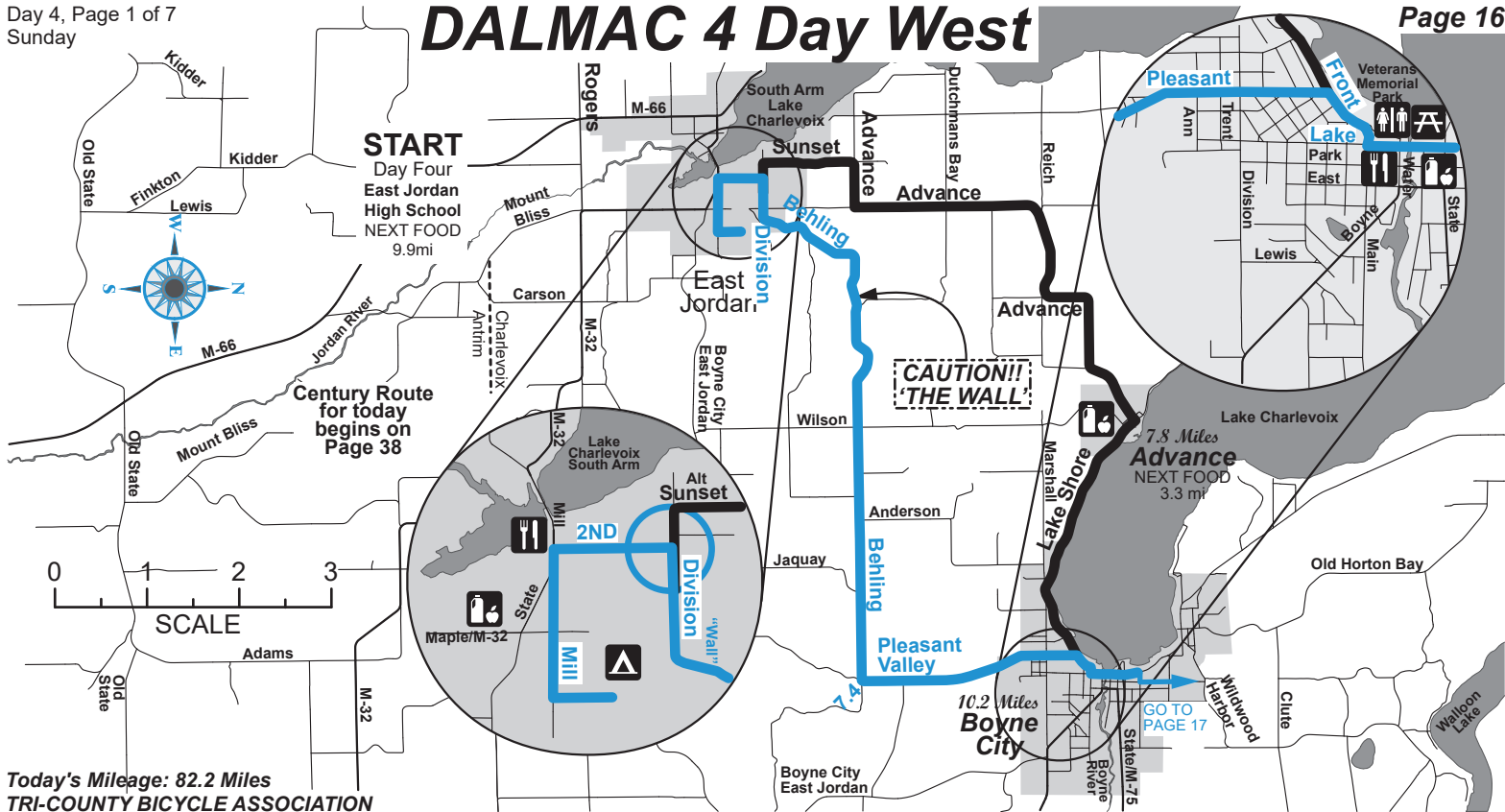
# DALMAC 4 West



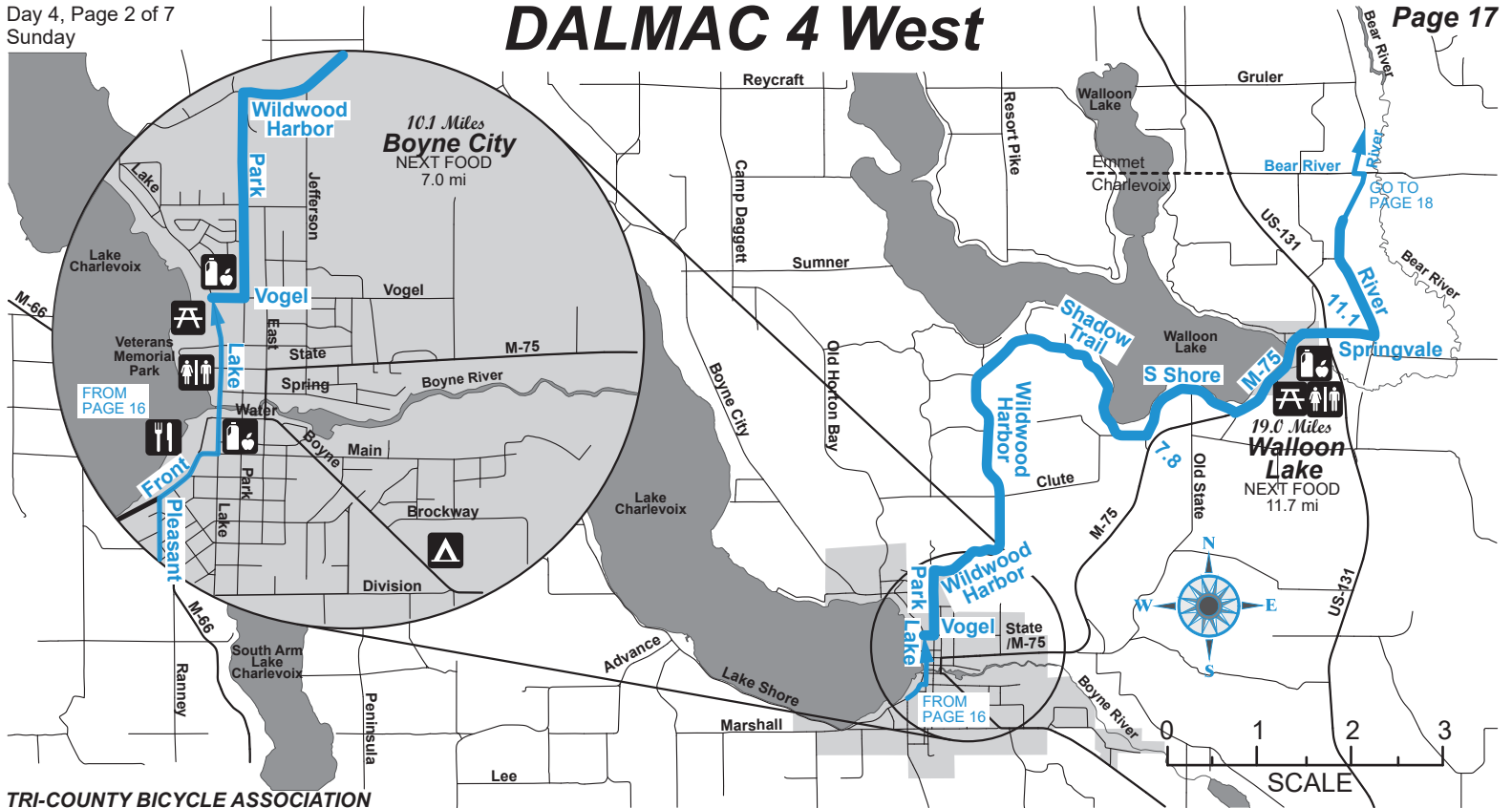
# DALMAC 4 Day West



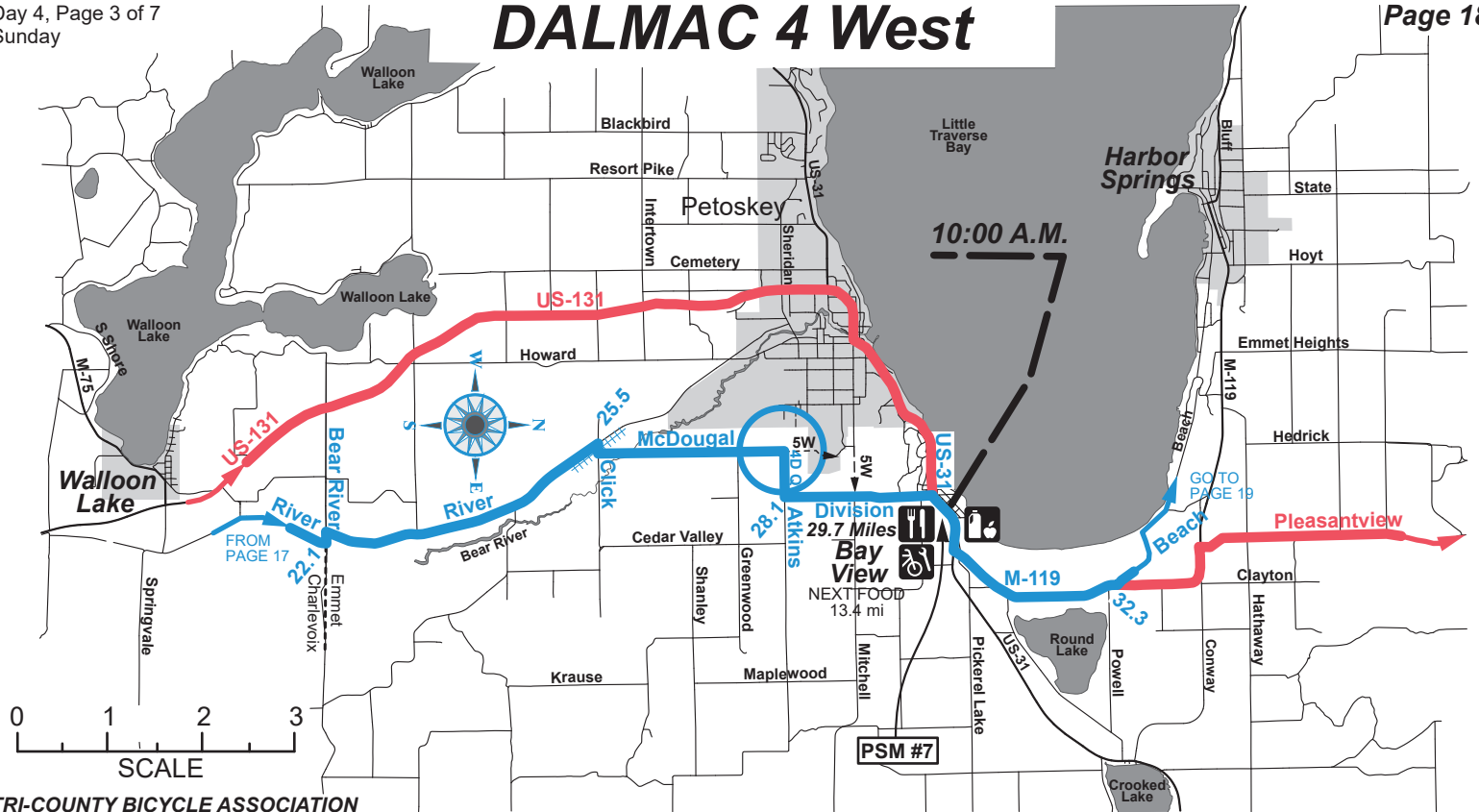
# DALMAC 4 Day West



# DALMAC 4 West

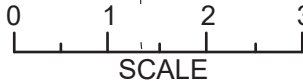


# DALMAC 4 West

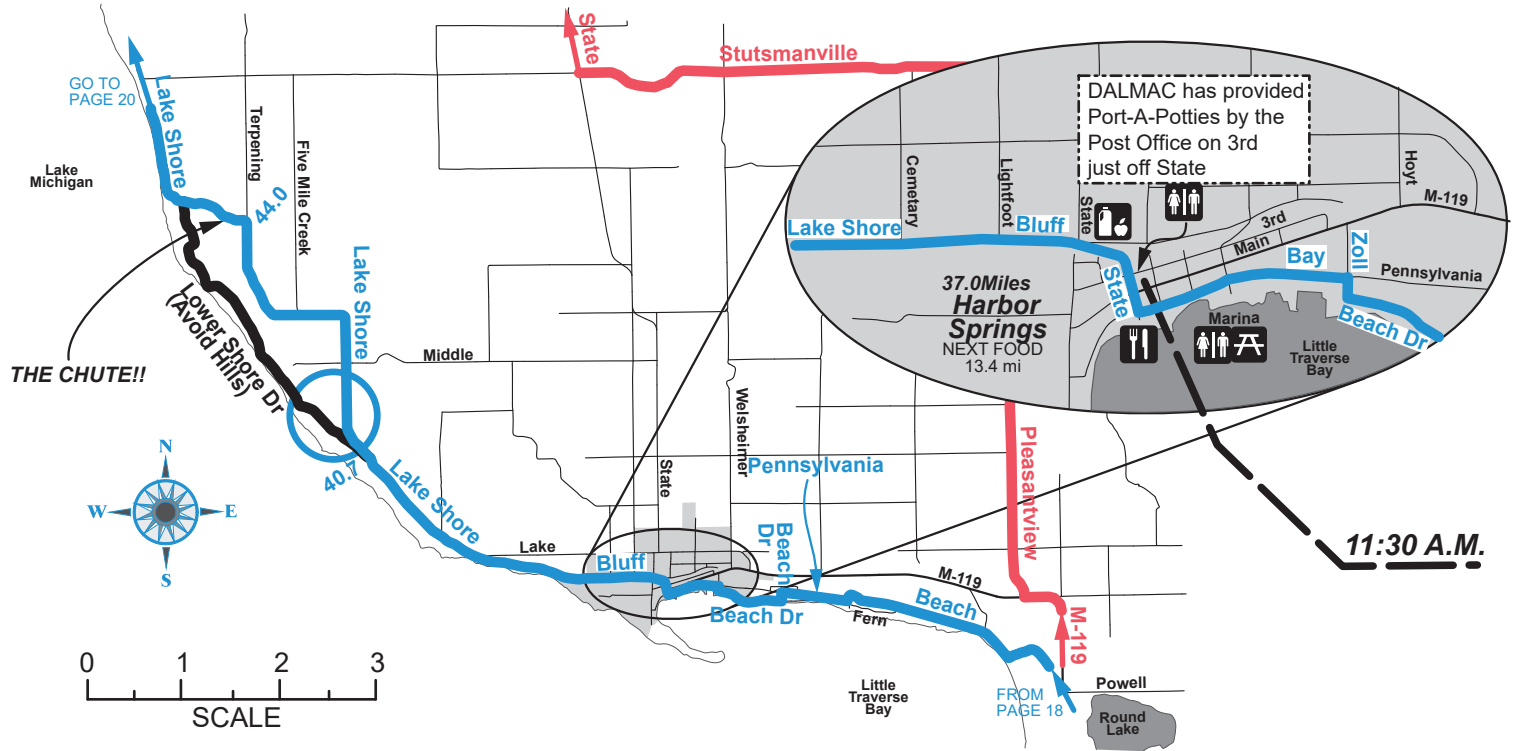


10:00 A.M.

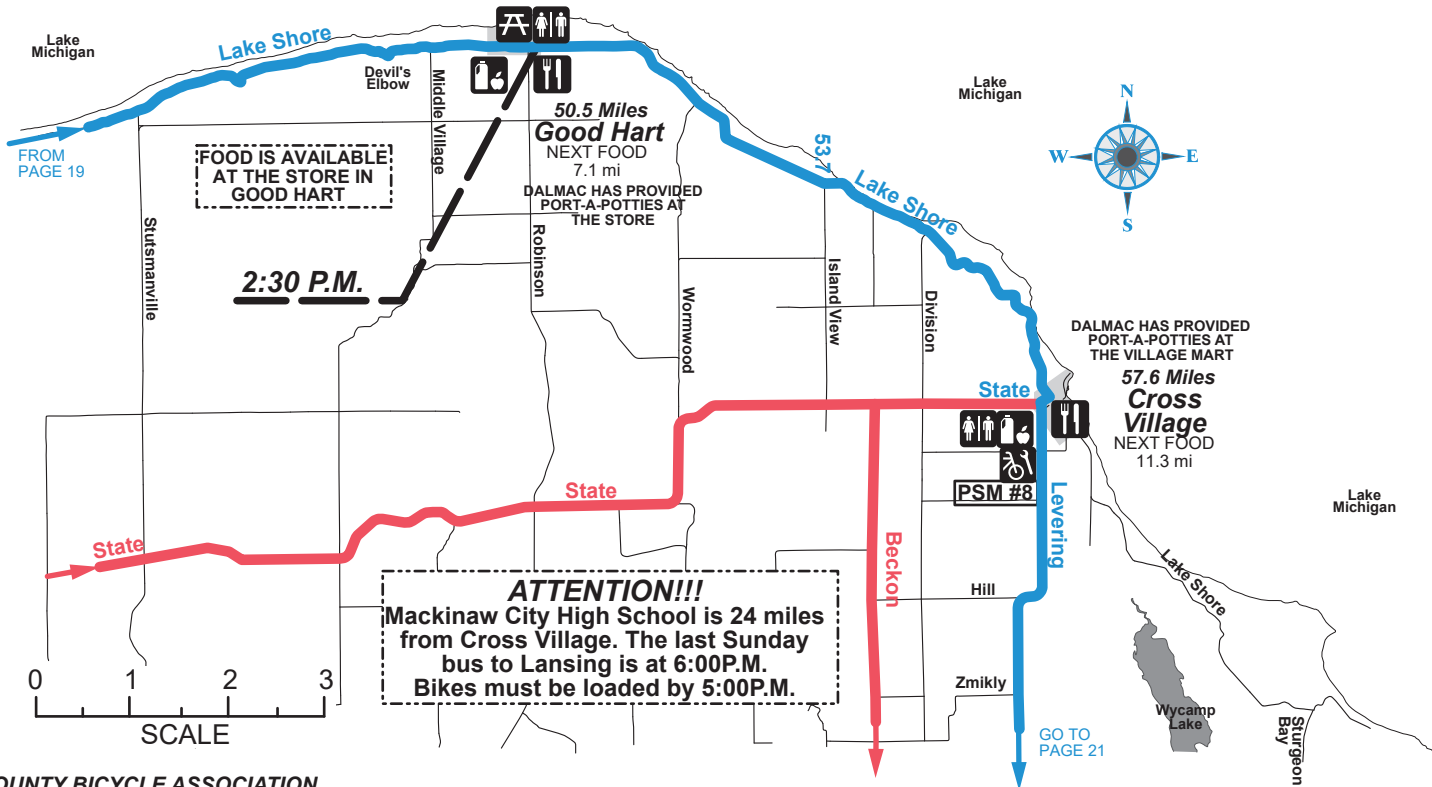
GO TO PAGE 19



# DALMAC 4 West



# DALMAC 4 West

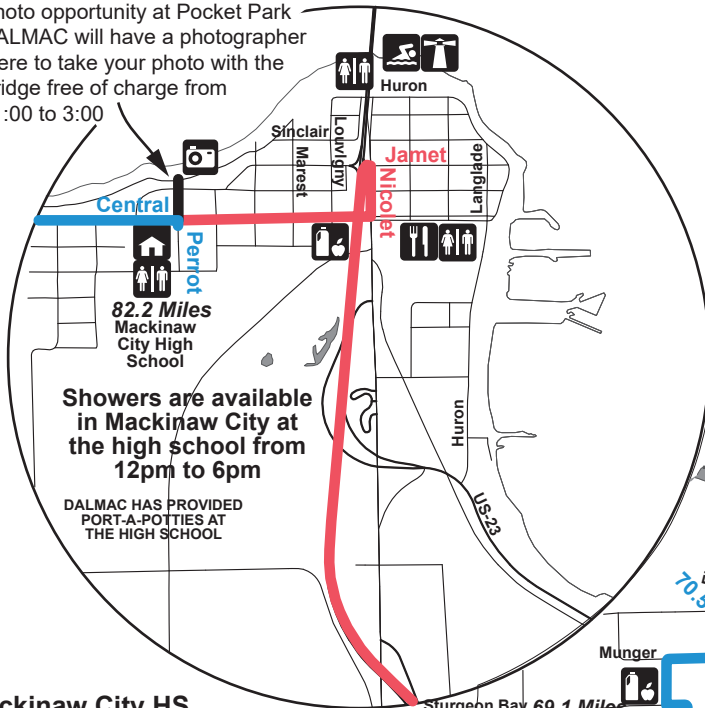






# DALMAC 4 West

Photo opportunity at Pocket Park  
DALMAC will have a photographer  
there to take your photo with the  
Bridge free of charge from  
11:00 to 3:00



82.2 Miles  
Mackinaw  
City High  
School

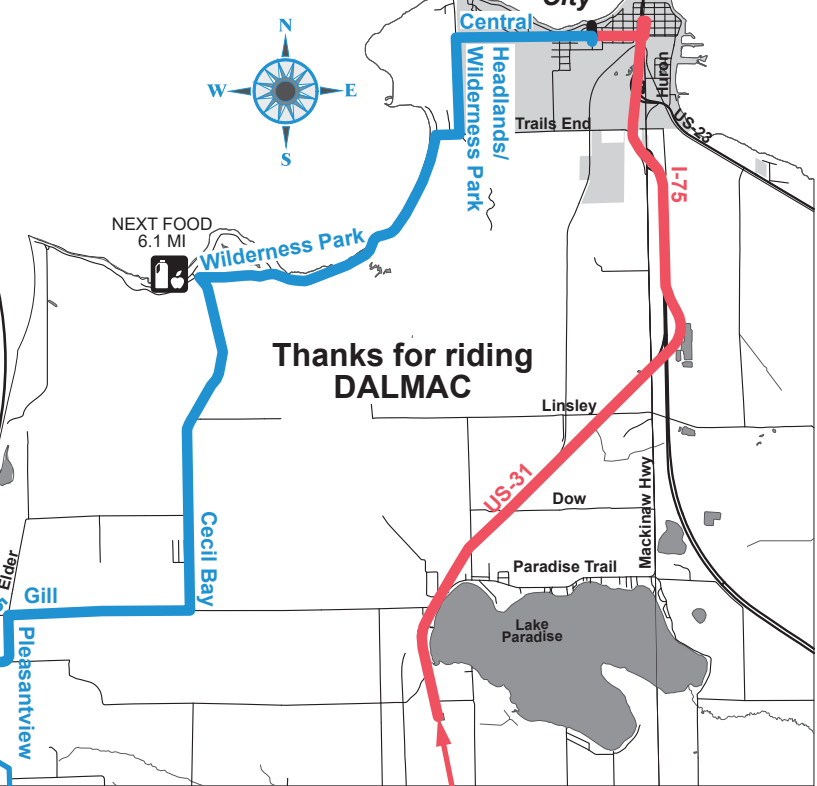
Showers are available  
in Mackinaw City at  
the high school from  
12pm to 6pm

DALMAC HAS PROVIDED  
PORT-A-POTTIES AT  
THE HIGH SCHOOL

Mackinaw City HS  
609 W Central Ave

TRI-COUNTY BICYCLE ASSOCIATION

Sturgeon Bay 69.1 Miles  
**Bliss**  
NEXT FOOD  
7.0 mi  
From  
Page 21



Thanks for riding  
DALMAC

# DALMAC 4 West Century

**WRIST BANDS MUST BE WORN AT ALL TIMES TO EAT AND USE INSIDE FACILITIES**

**HELMETS ARE REQUIRED**

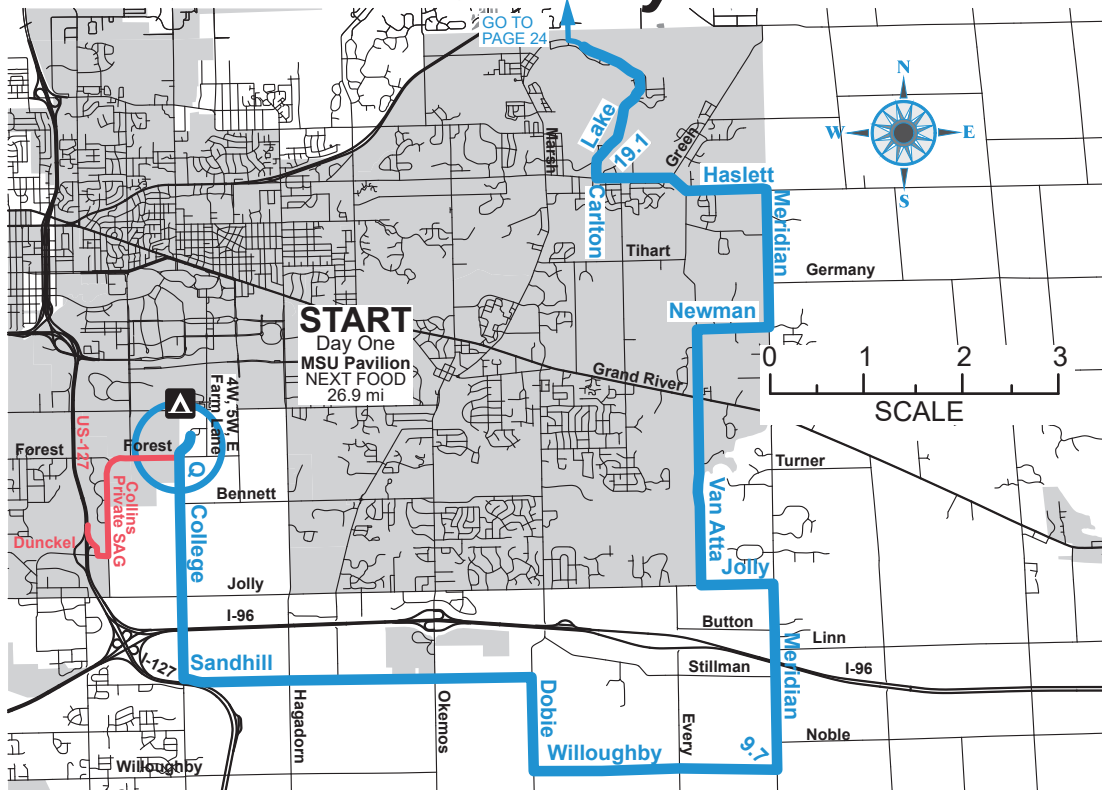
FOLLOW THESE ARROWS



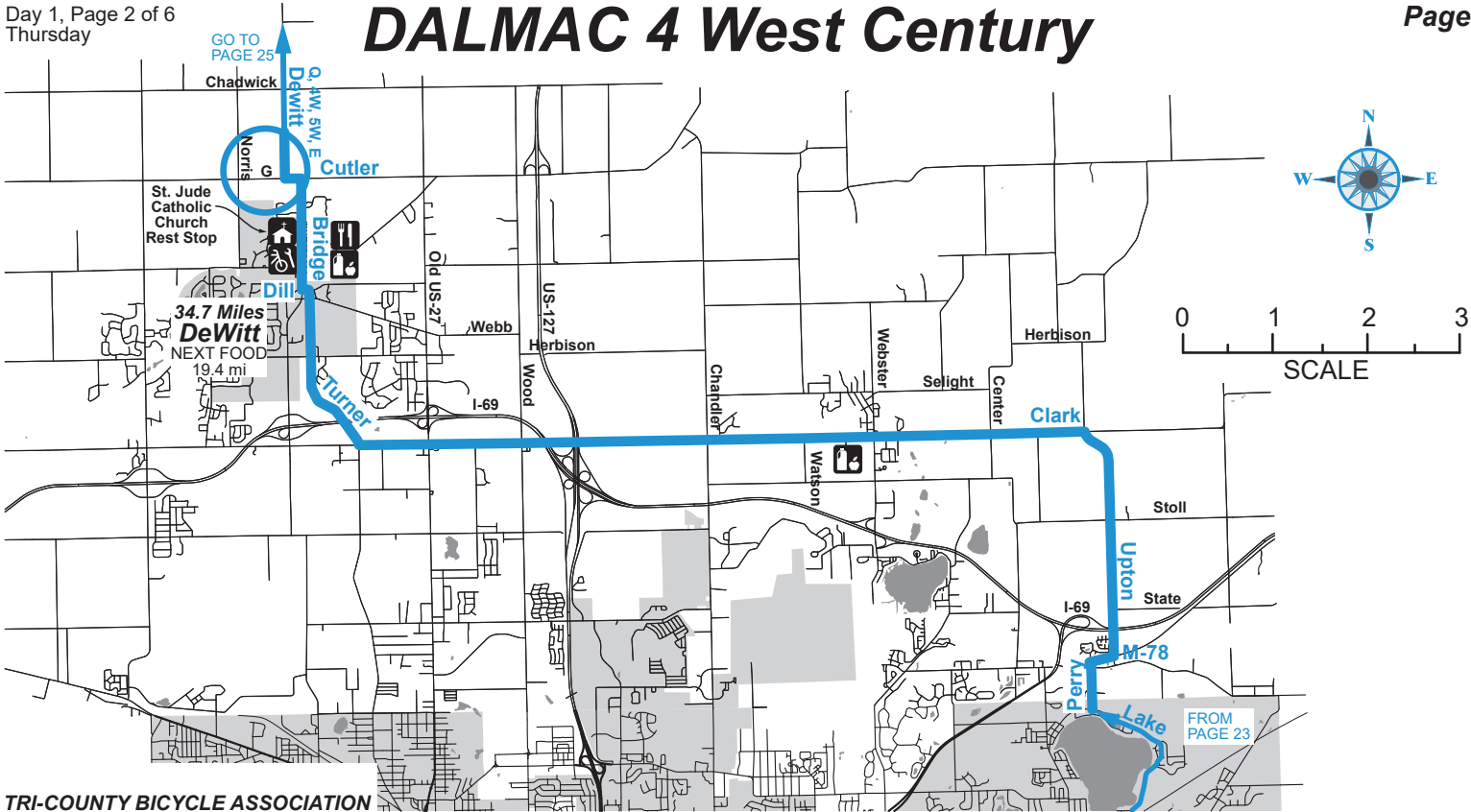
PAINTED ON THE ROAD

**PLEASE RIDE SAFELY**

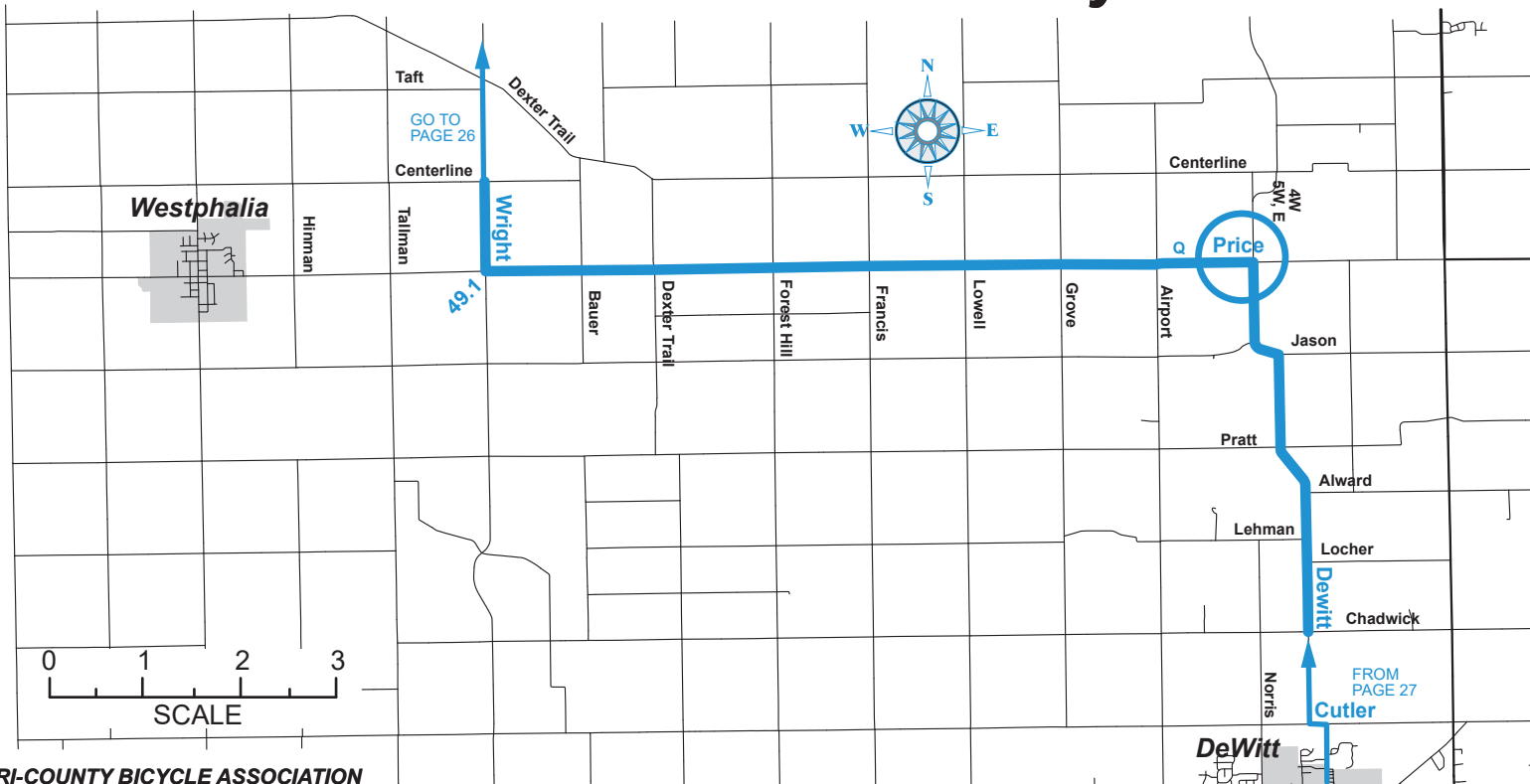
**Straight out of the MSU Pavilion Lot onto College Rd**



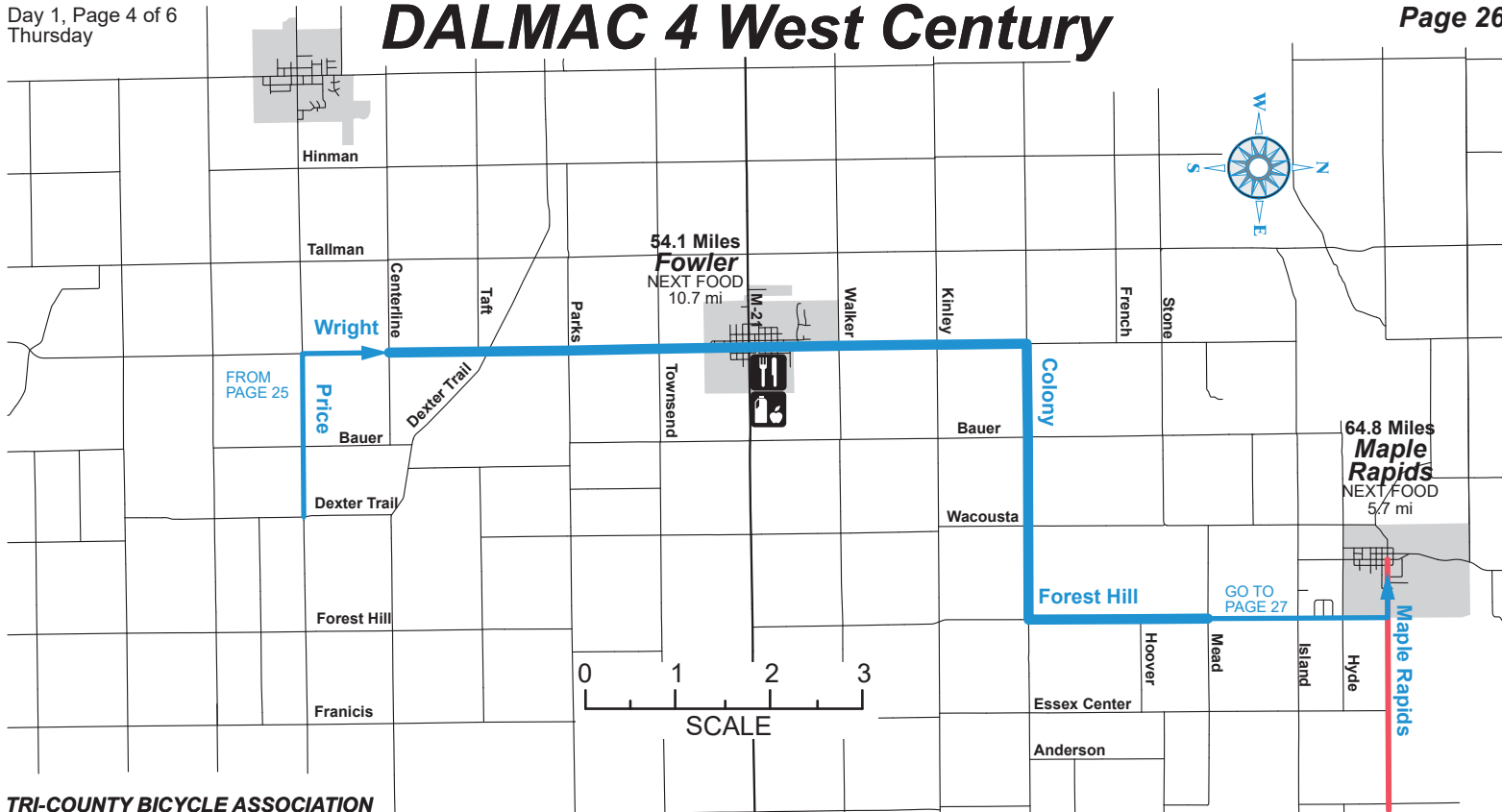
# DALMAC 4 West Century



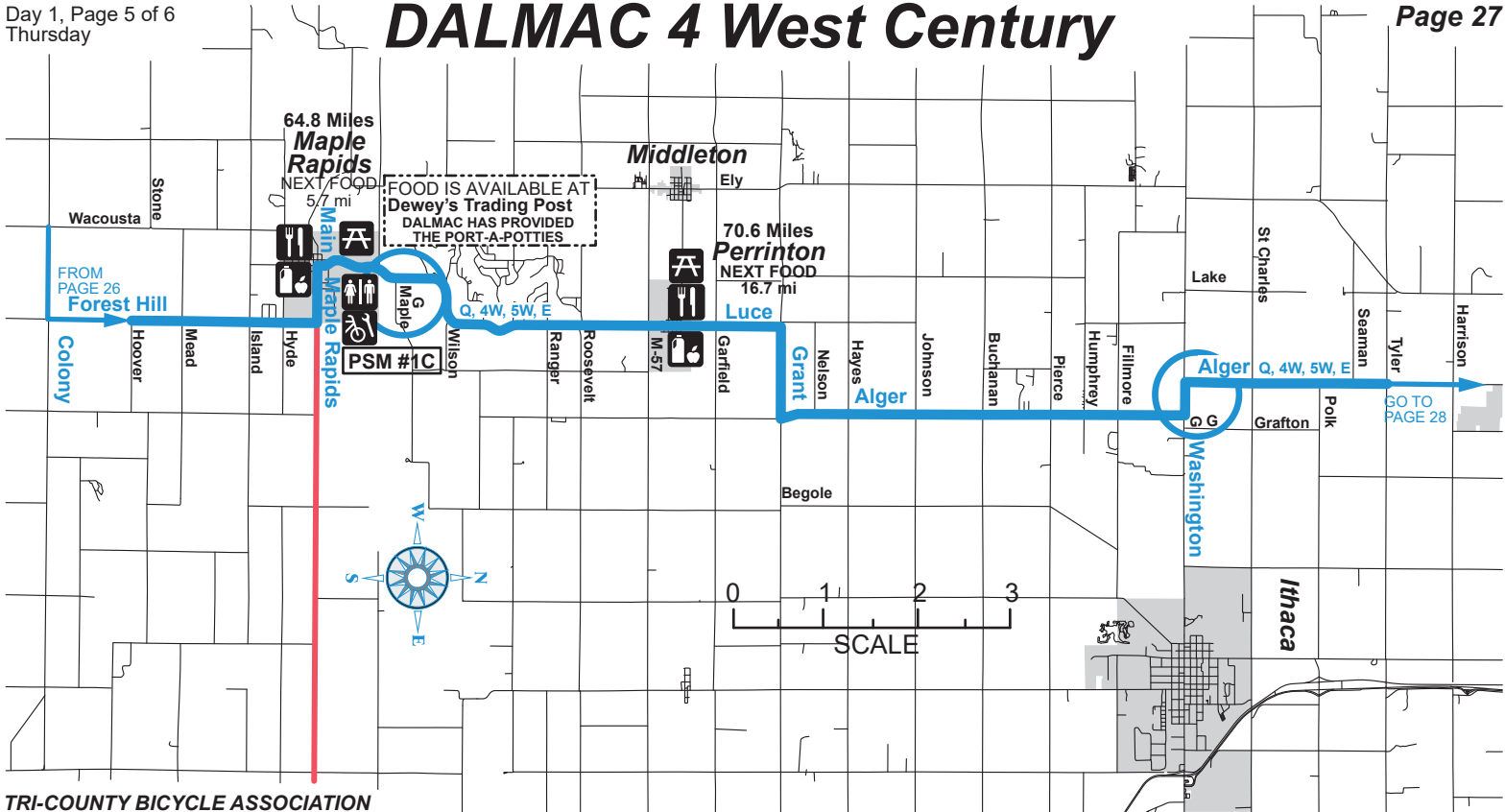
# DALMAC 4 West Century



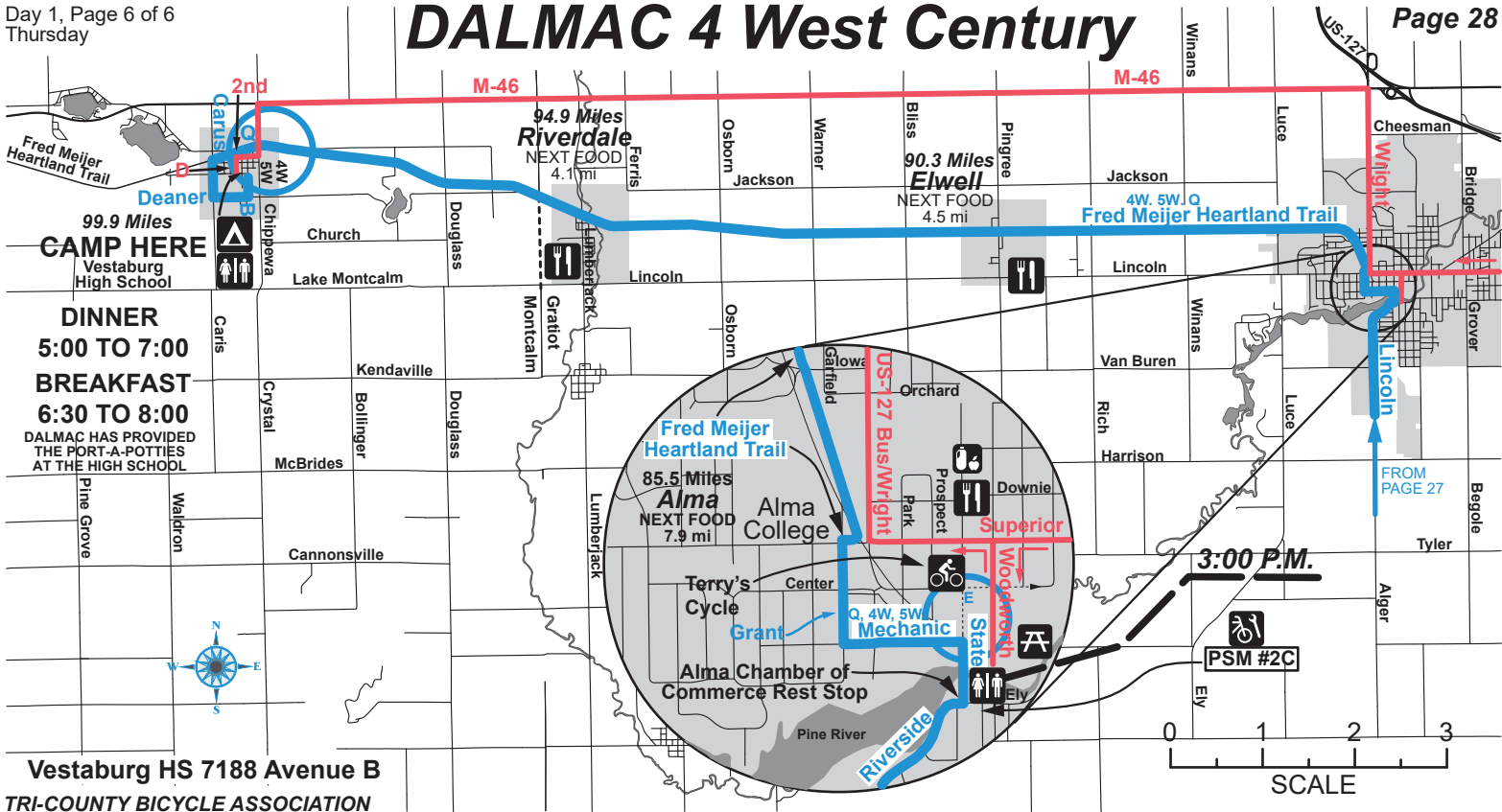
# DALMAC 4 West Century



# DALMAC 4 West Century



# DALMAC 4 West Century

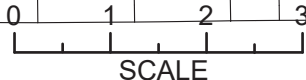


**CAMP HERE**  
Vestaburg High School

**DINNER**  
5:00 TO 7:00  
**BREAKFAST**  
6:30 TO 8:00  
DALMAC HAS PROVIDED  
THE PORT-A-POTTIES  
AT THE HIGH SCHOOL



**Vestaburg HS 7188 Avenue B**  
TRI-COUNTY BICYCLE ASSOCIATION



# DALMAC 4 West Century

**START**  
Day Two  
Vestaburg  
High School  
NEXT FOOD  
9.1 mi



Caris



C Ave

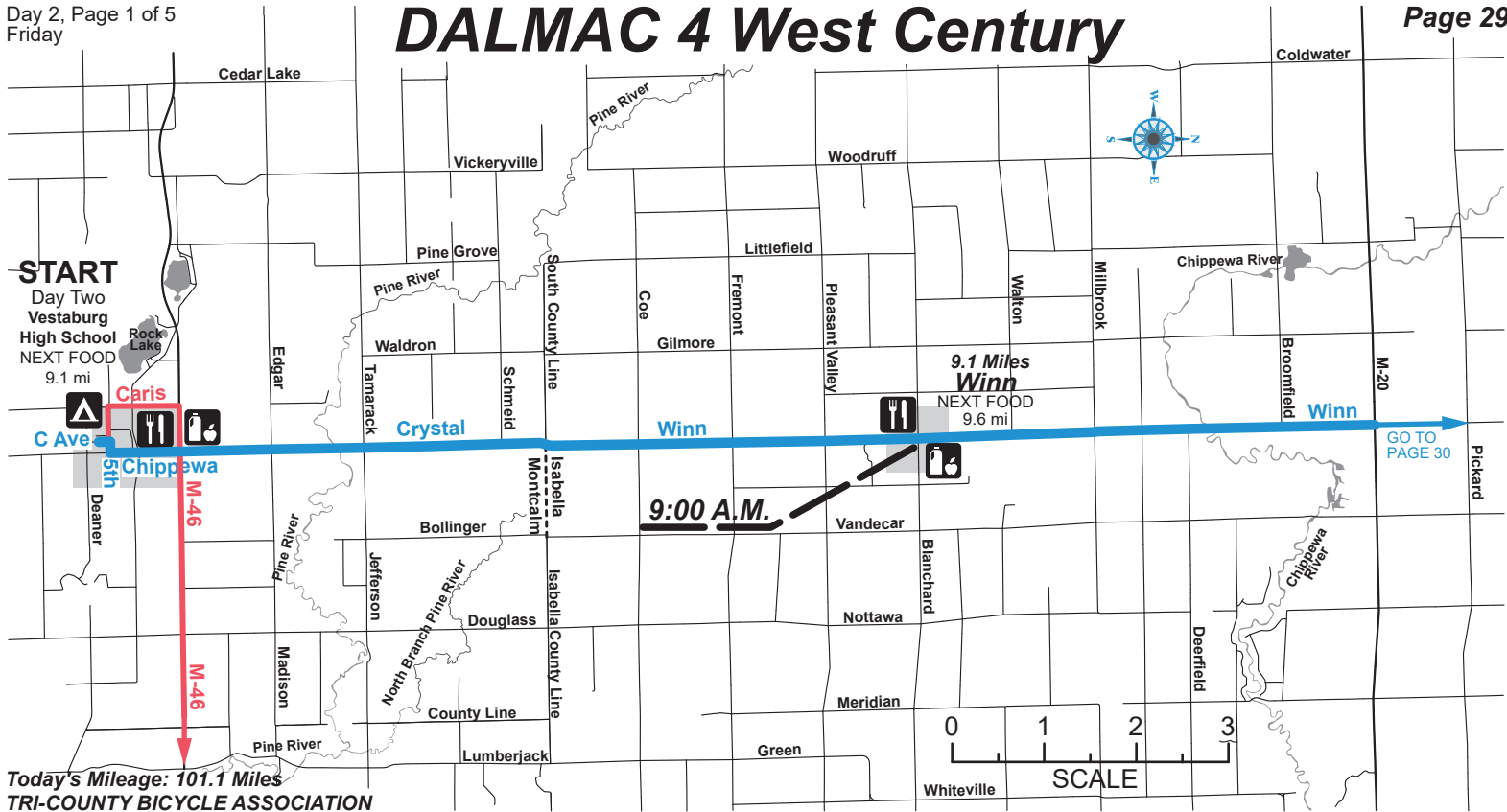
5th

Chippewa

M-46

M-46

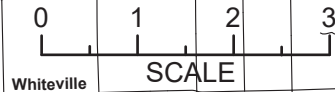
Today's Mileage: 101.1 Miles  
TRI-COUNTY BICYCLE ASSOCIATION



9.1 Miles  
**Winn**  
NEXT FOOD  
9.6 mi

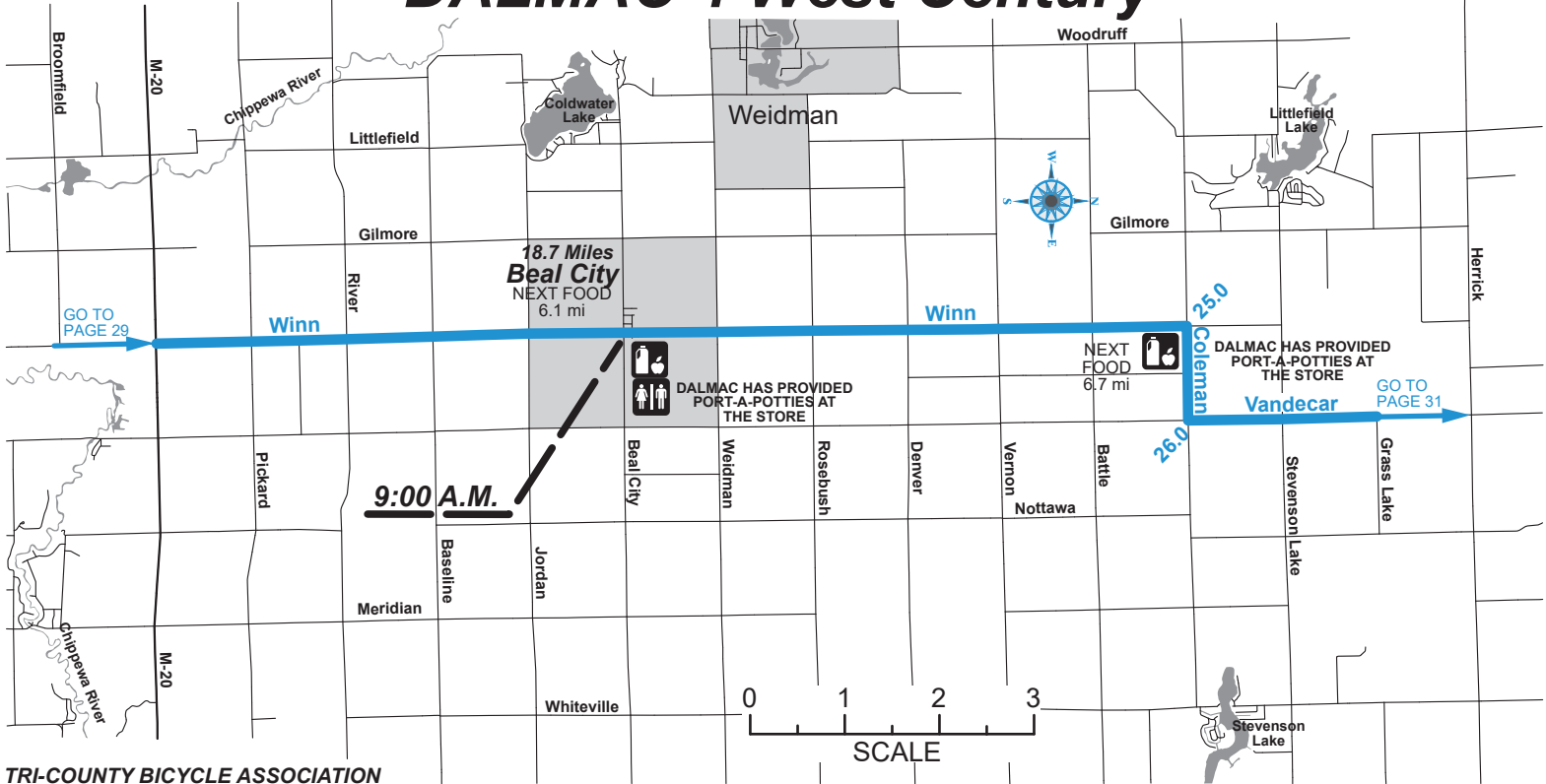
**9:00 A.M.**

GO TO  
PAGE 30

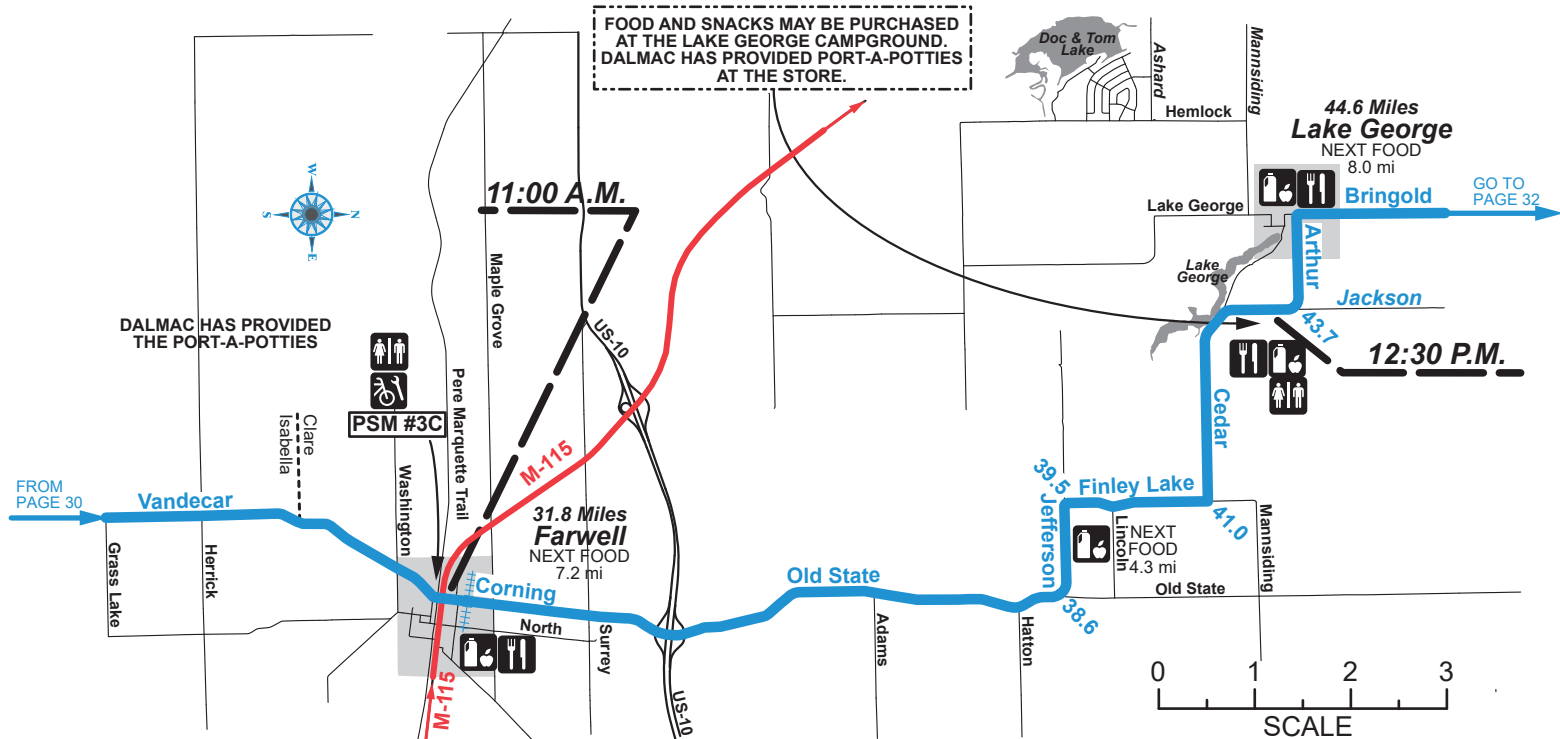




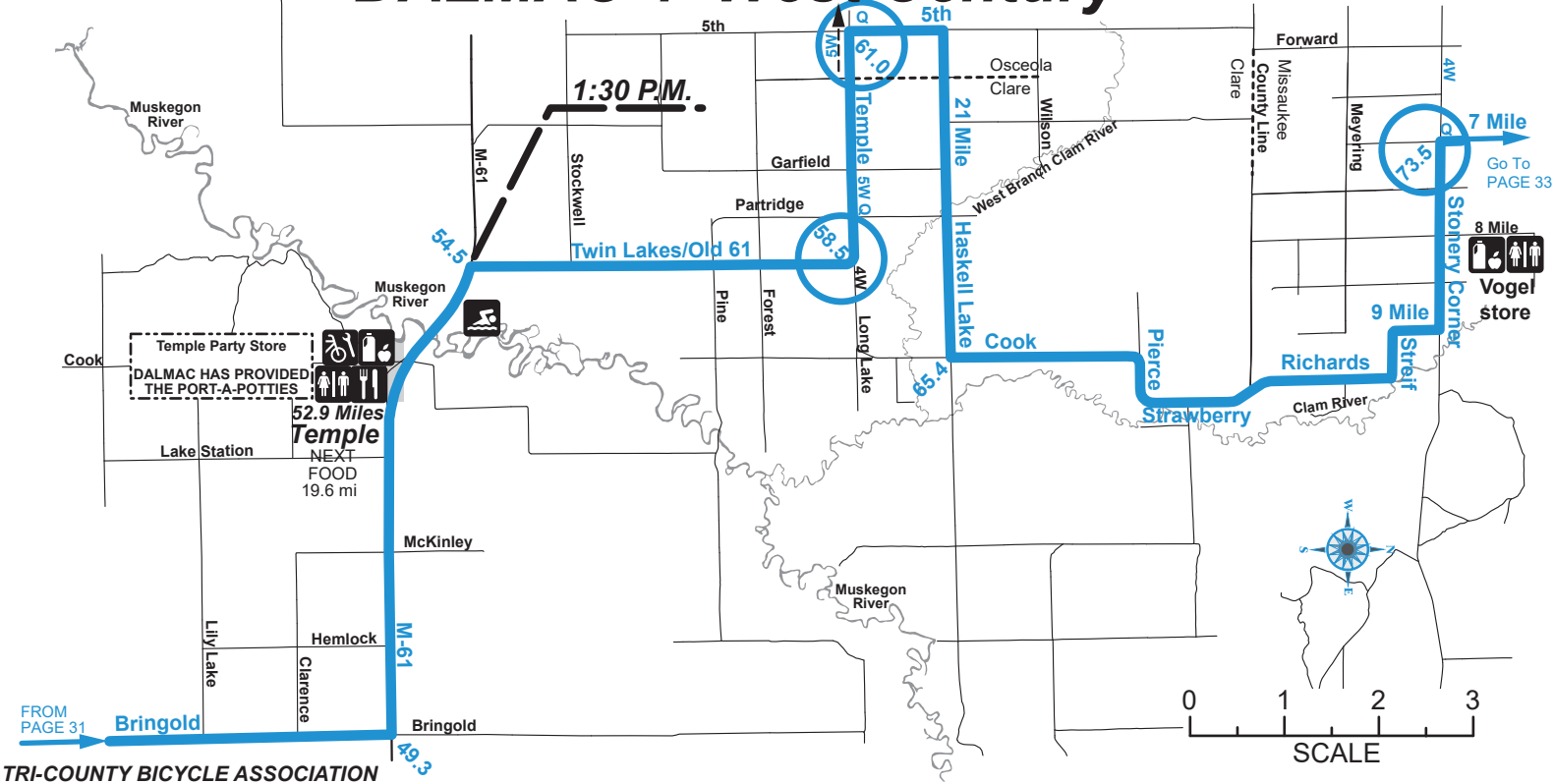
# DALMAC 4 West Century



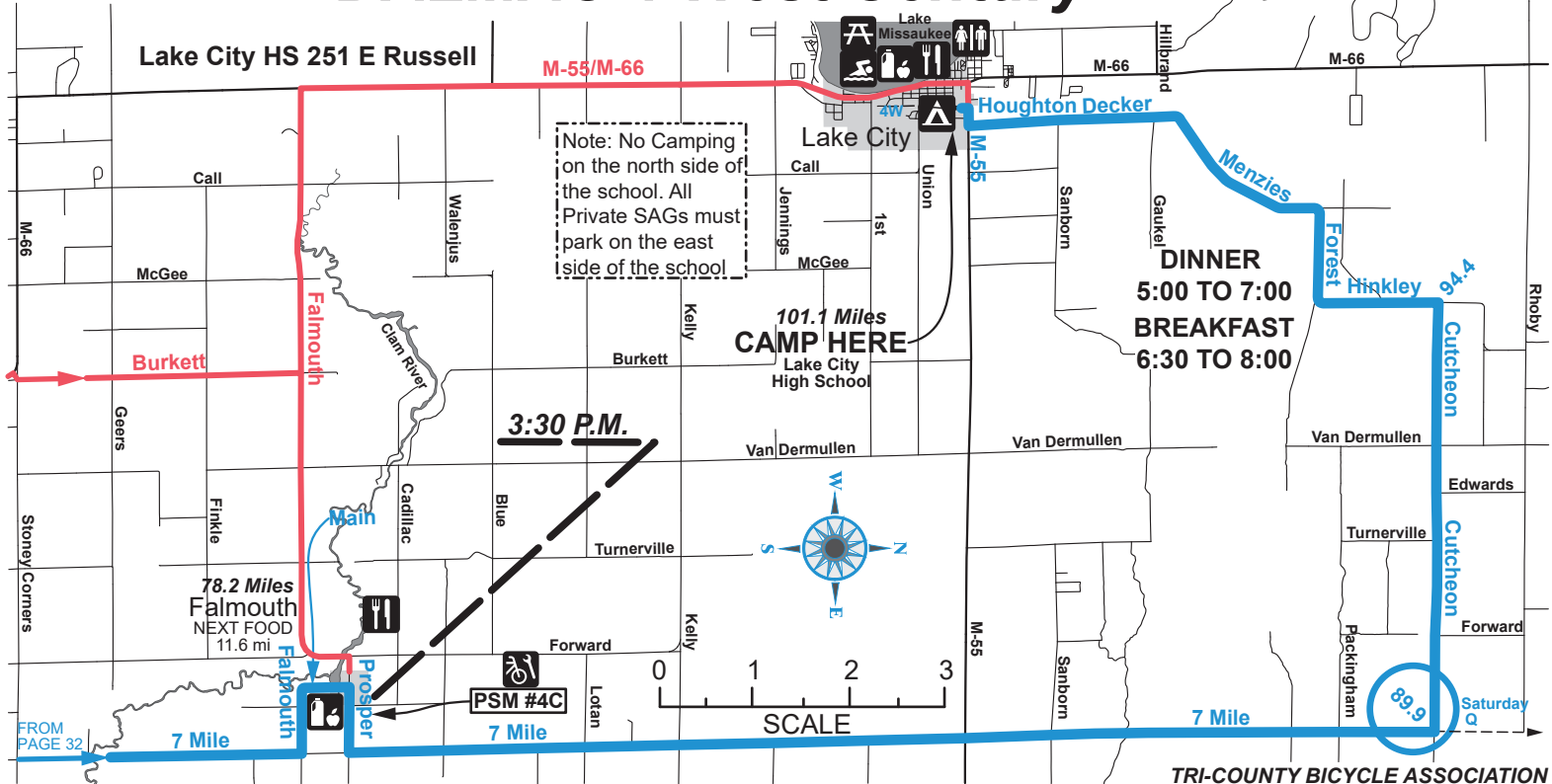
# DALMAC 4 West Century



# DALMAC 4 West Century

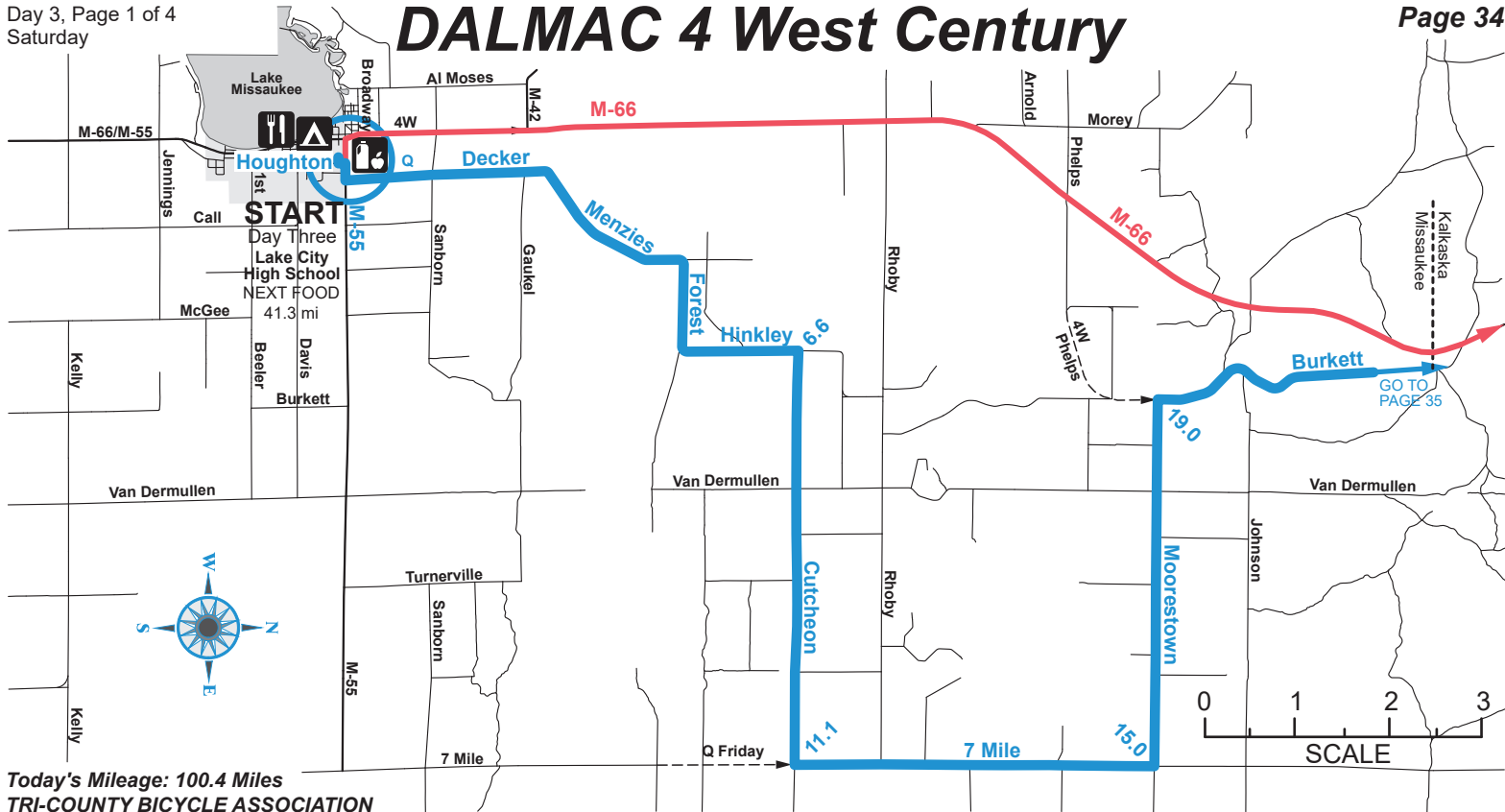


# DALMAC 4 West Century



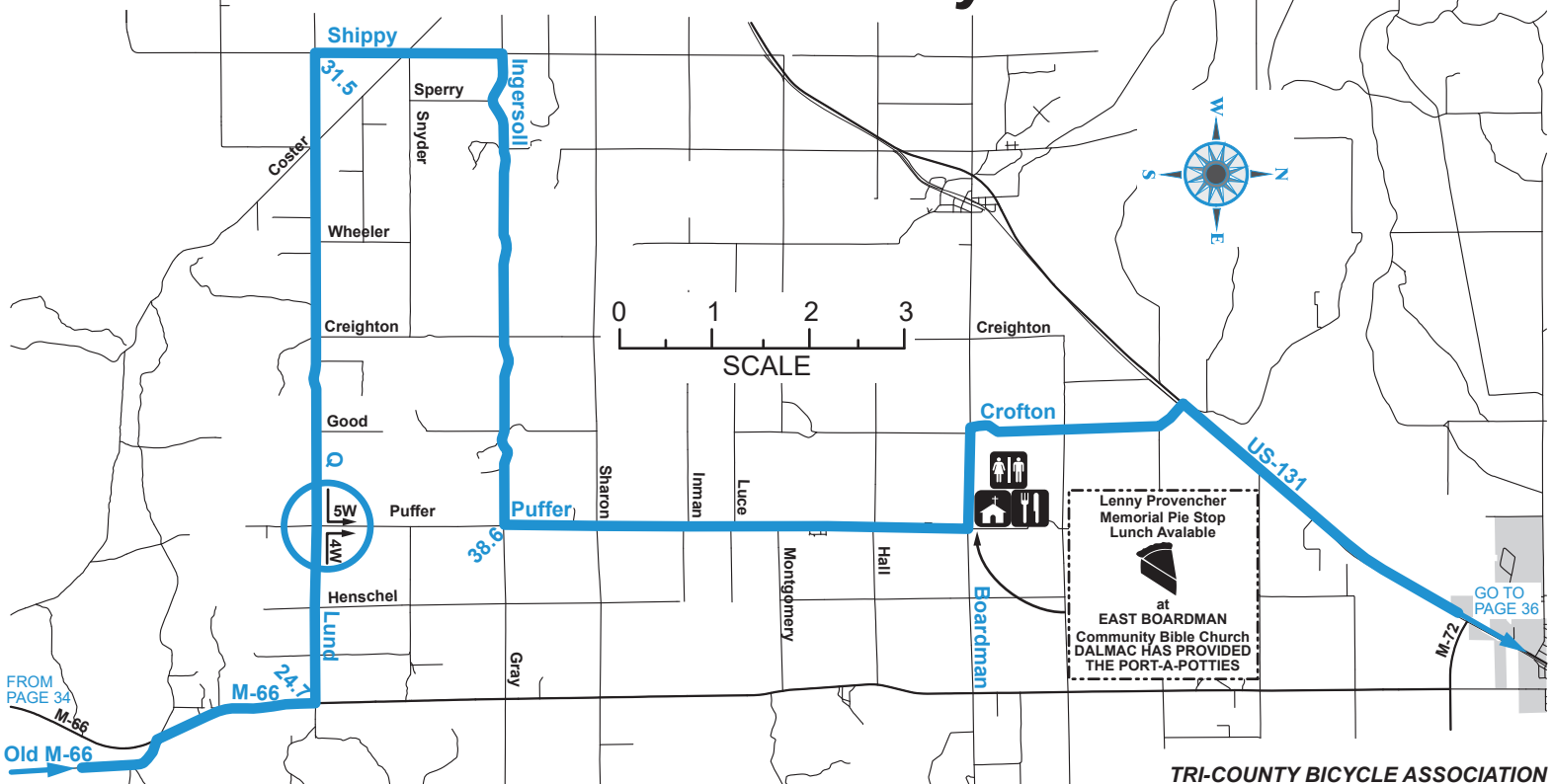
FROM PAGE 32

# DALMAC 4 West Century



Today's Mileage: 100.4 Miles  
TRI-COUNTY BICYCLE ASSOCIATION

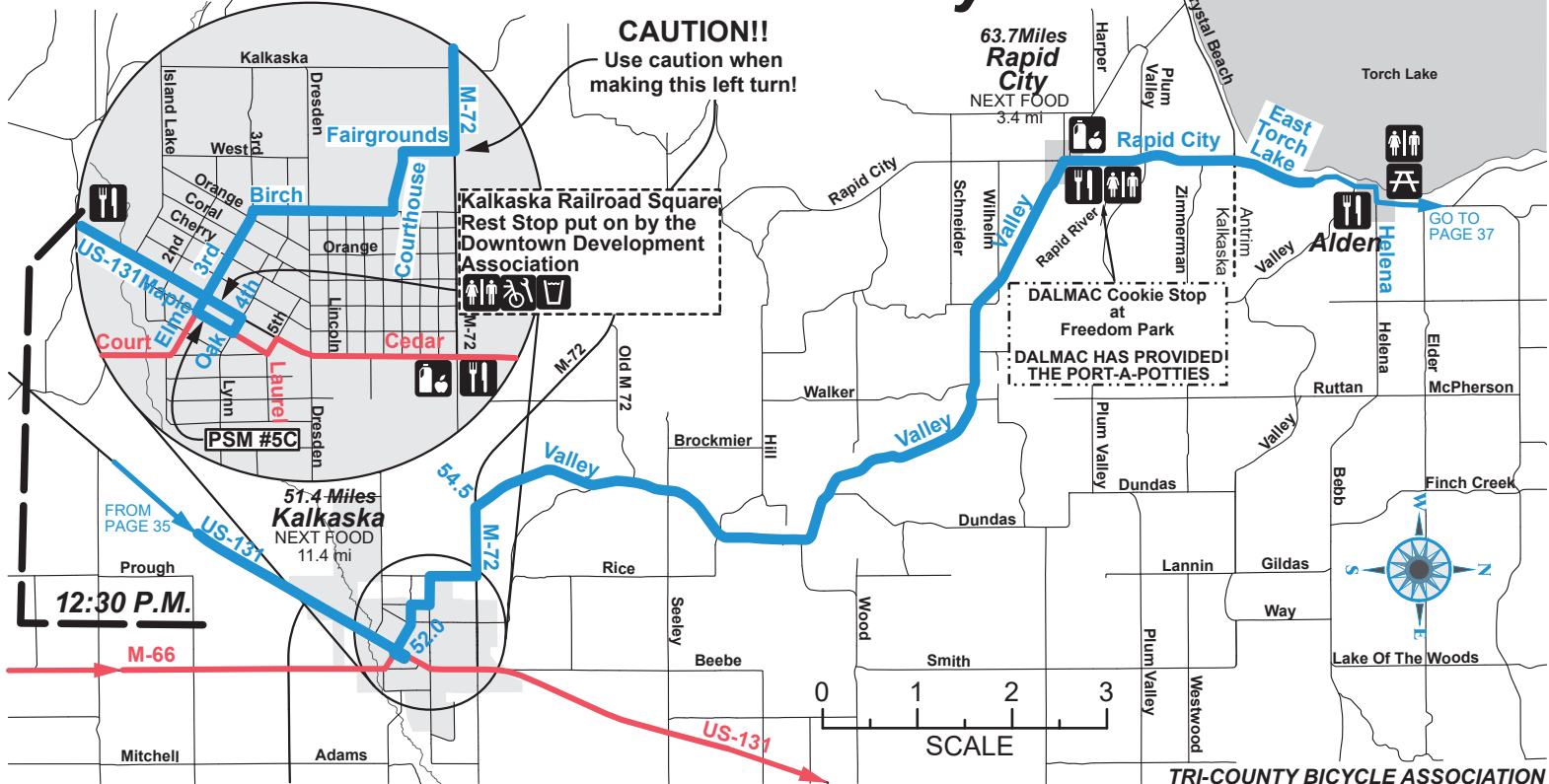
# DALMAC 4 West Century



FROM PAGE 34

GO TO PAGE 36

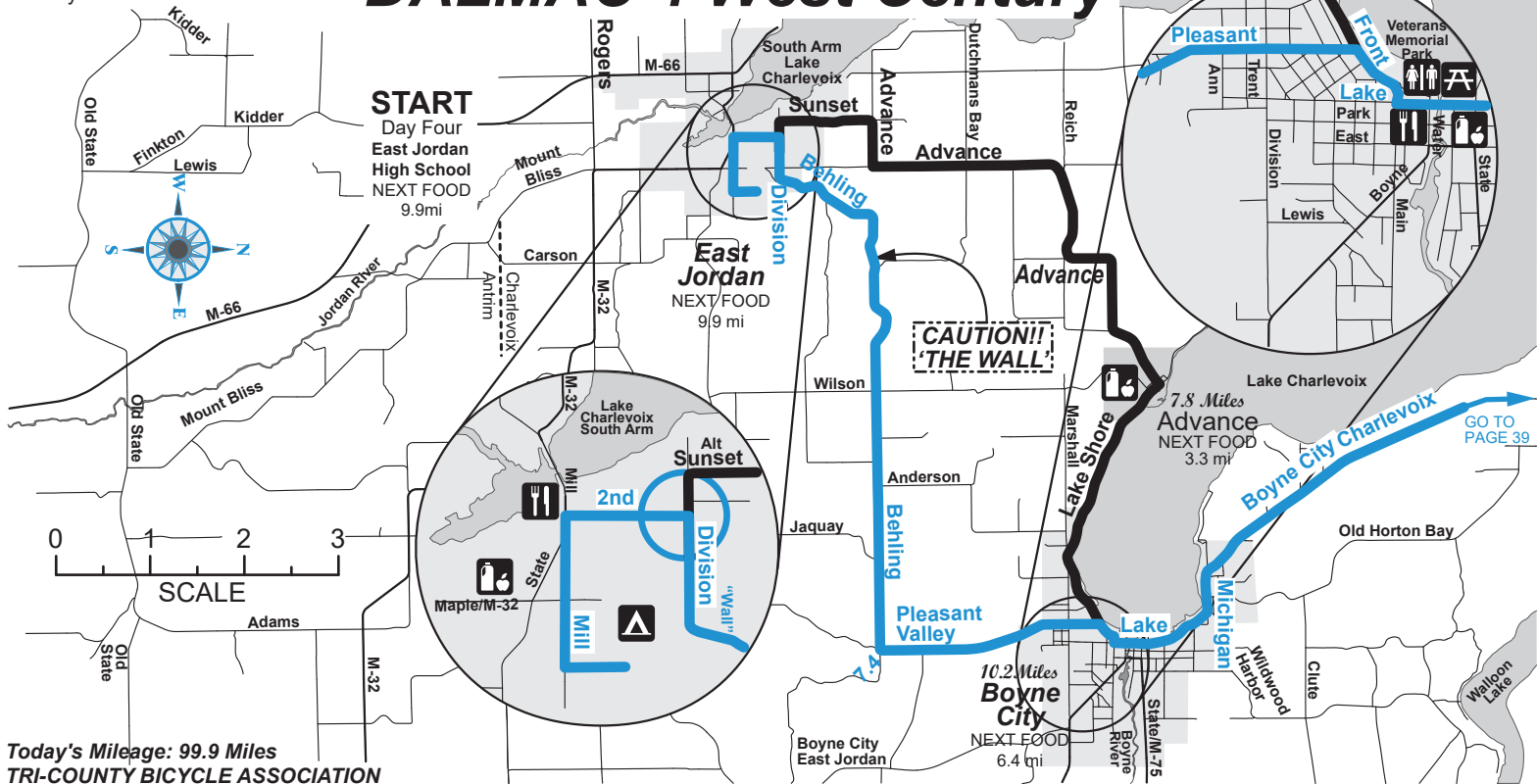
# DALMAC 4 West Century





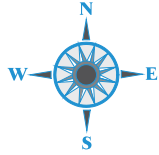


# DALMAC 4 West Century

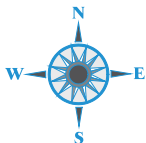


GO TO  
PAGE 39

# DALMAC 4 West Century

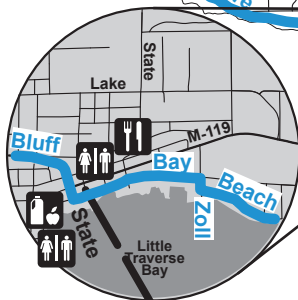


# DALMAC 4 West Century



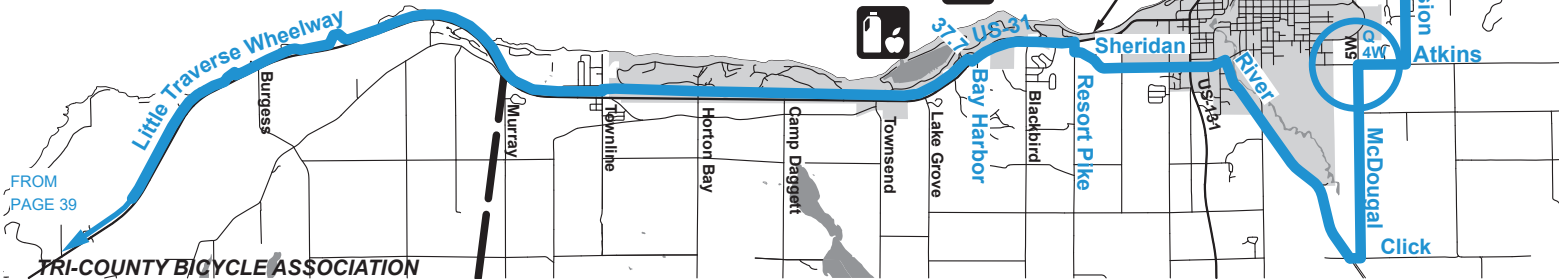
DALMAC has provided  
Port-A-Potties by the  
Post Office on 3rd  
just off State

GO TO  
PAGE 41

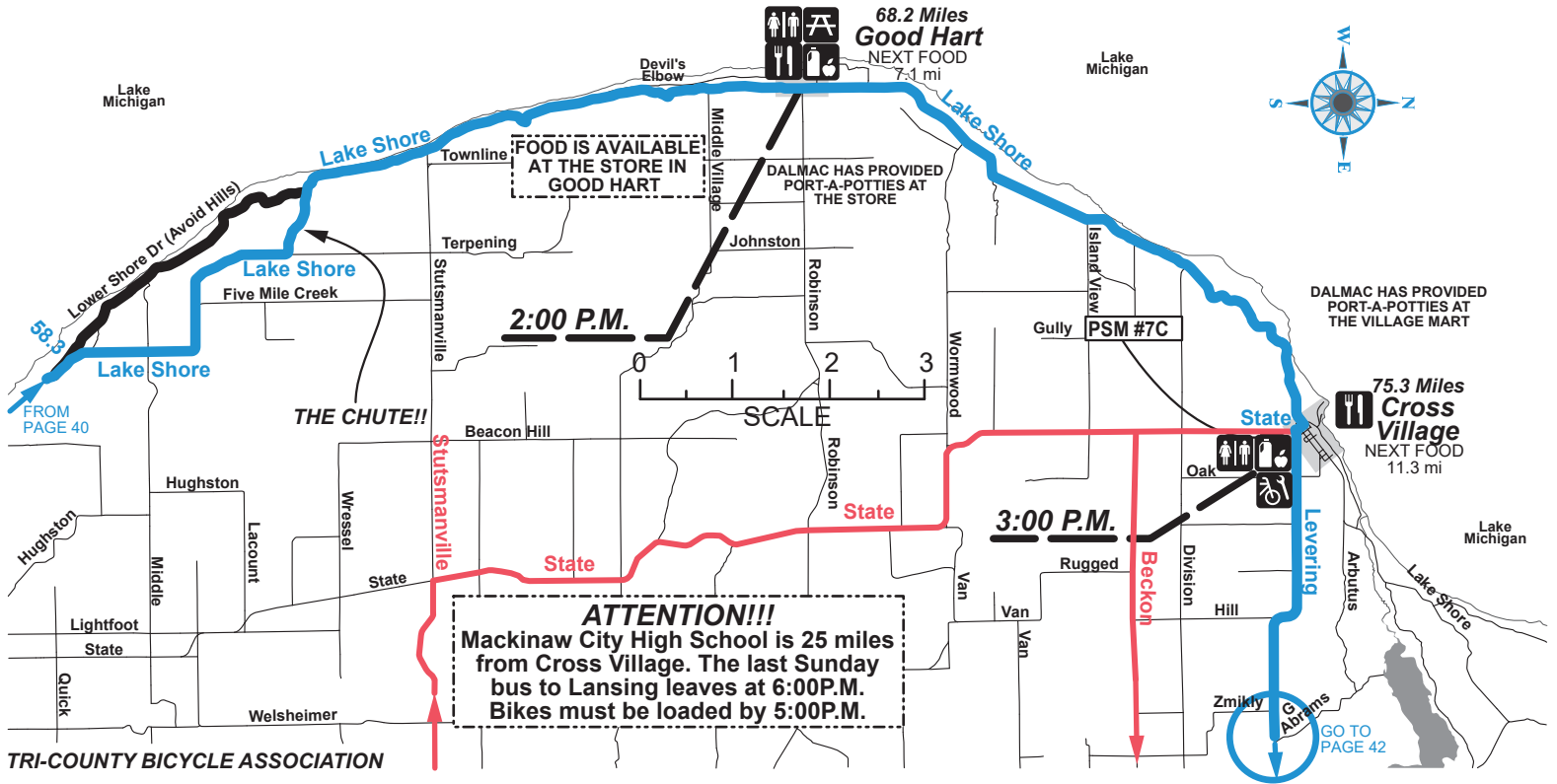


**1:00 P.M.**

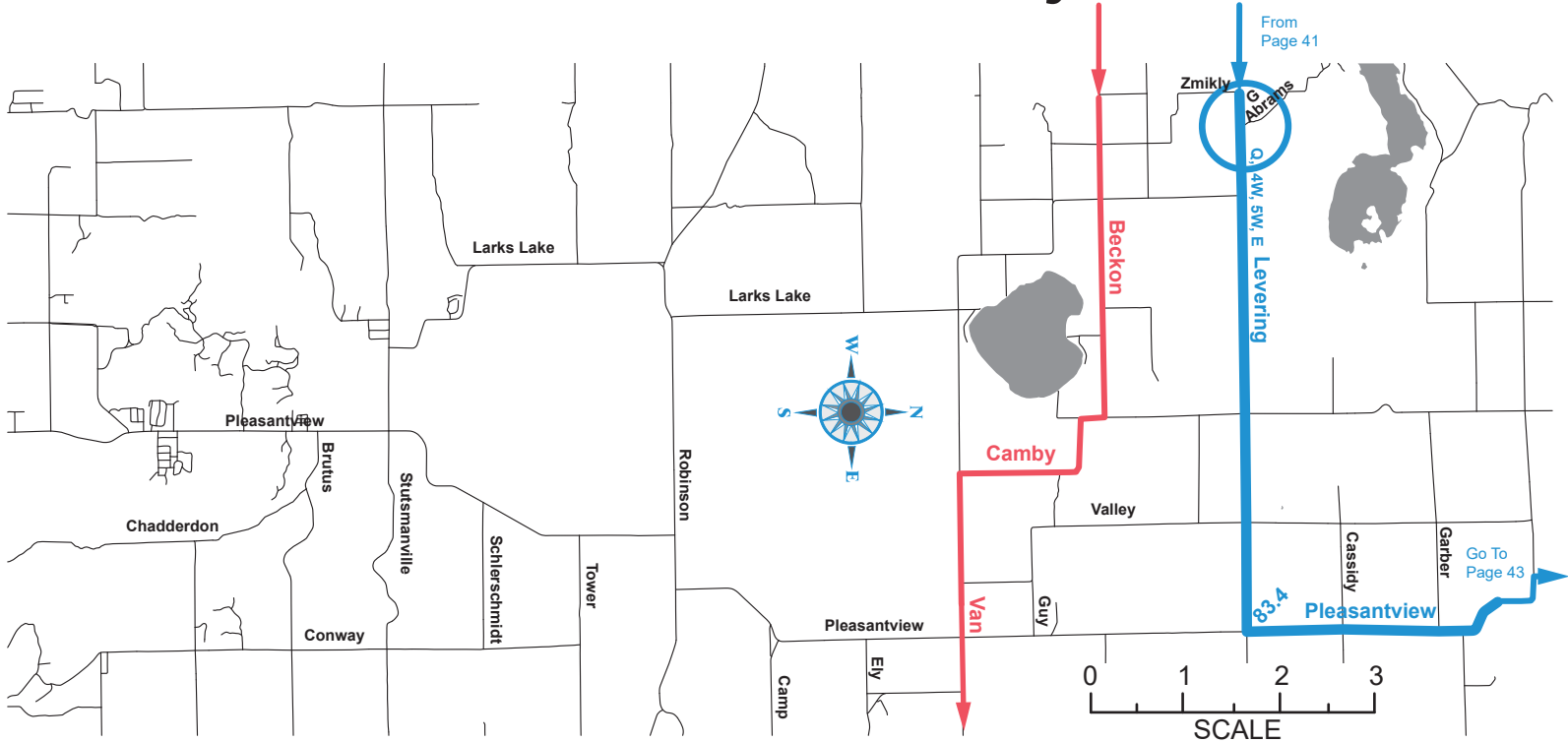
Note: Hills on  
Resort Pike  
and Sheridan



# DALMAC 4 West Century

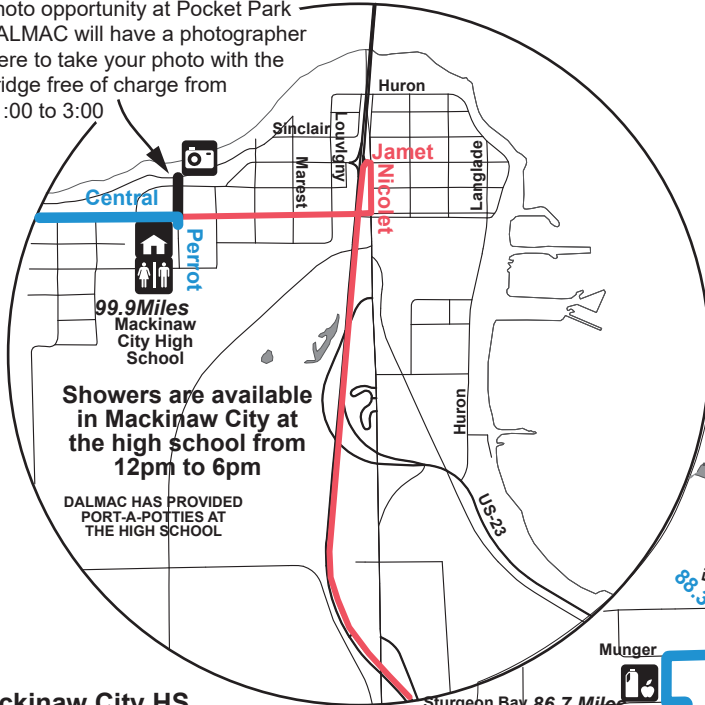


# DALMAC 4 West Century



# DALMAC 4 West Century

Photo opportunity at Pocket Park  
DALMAC will have a photographer  
there to take your photo with the  
Bridge free of charge from  
11:00 to 3:00



99.9 Miles  
Mackinaw  
City High  
School

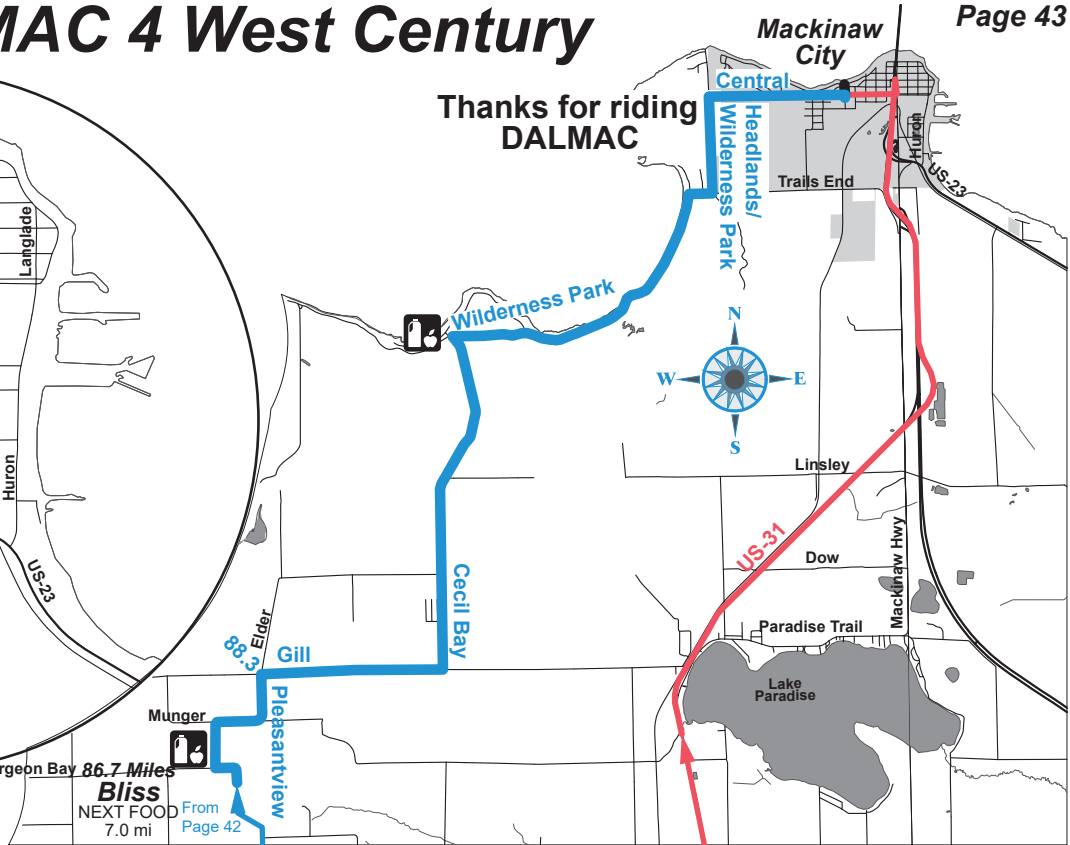
Showers are available  
in Mackinaw City at  
the high school from  
12pm to 6pm

DALMAC HAS PROVIDED  
PORT-A-POTTIES AT  
THE HIGH SCHOOL

Mackinaw City HS  
609 W Central Ave

TRI-COUNTY BICYCLE ASSOCIATION

Thanks for riding  
DALMAC



Sturgeon Bay 86.7 Miles

Bliss  
NEXT FOOD  
7.0 mi  
From  
Page 42

## Thursday

Turn	On	For	Total
Rt	Pavilion	0.1	0.1
Lt	Farm Lane/Collingwood	2.1	2.2
Lt	Elizabeth	0.4	2.6
Rt	Abbot/Chandler	5.2	7.8
Lt	Clark	3.8	11.5
Rt	Turner	1.9	13.5
Lt	Dill (Dewitt)	0.1	13.6
Rt	Bridge/Dewitt	1.3	14.8
Lt	Cutler	0.2	15.0
Rt	Dewitt	13.5	28.5
Lt	Colony	4.9	33.4
Rt	Forest Hill	4.0	37.5
Lt	Maple Rapids/Main (Maple Rapids)	0.6	38.1
Rt	Maple/Luce (Perrinton)	7.2	45.4
Rt	Grant	1.0	46.4
Lt	Alger	6.0	52.4
Lt	Washington	0.4	52.8
Rt	Alger/Lincoln/Riverside/Ely	5.8	58.6

## 4 West Cue Sheet

Turn	On	For	Total
Lt	State (Alma) (Rest Stop)	0.1	58.8
Lt	Mechanic	0.3	59.1
Rt	Grant	0.2	59.3
Rt	Fred Meijer Heartland Trail	12.5	71.7
Lt	Crystal/Chippewa (Vestaburg)	0.2	71.9
Rt	3rd	0.2	72.1
Lt	C Ave Into Vestaburg High School	0.2	72.3

**Friday**

Turn	On	For	Total
North	C Ave	0.1	0.1
Rt	5th	0.2	0.3
Lt	Chippewa/Crystal/Winn (Winn, Beal City)	24.8	25.1
Rt	Coleman	1.0	26.1
Lt	Vandecar/Corning/Old State (Farwell)	12.5	38.6
Lt	Jefferson	1.0	39.5
Rt	Finley Lake	1.5	41.0
Lt	Cedar	1.7	42.9
CRt	Jackson (Lake George Campground)	1.0	43.7
Lt	Arthur (Lake George)	1.0	44.8
Rt	Bringold	4.5	49.3
Lt	M-61 (Temple)	5.2	54.5

**4 West Cue Sheet**

Turn	On	For	Total
Rt	Temple/Old 61/Twin Lakes	4.0	58.5
Rt	Long Lake	1.0	59.4
CLt	Cook	3.0	62.4
Rt	Pierce/Strawberry/Richards Streif/9 Mile	4.2	66.6
Lt	Stoney Corner	3.0	69.6
Rt	Forward	3.1	72.7
Rt	Forward	4.0	76.7
CLt	Kelly	3.9	80.6
Rt	McGee	2.0	82.6
Lt	Beeler/First	1.7	84.4
Rt	M-55/M-66 (Lake City)	0.2	84.5
Rt	Henry	0.1	84.6
Lt	Gladwin Into Lake City High School	0.7	85.3



**Saturday**

Turn	On	For	Total
Lt	Houghton	0.1	0.1
Lt	Park/M-55	0.3	0.4
Rt	M-66	8.2	8.5
Rt	Phelps/Burkett	6.6	15.1
Rt	M-66	1.8	17.0
Lt	Lund	1.8	18.8
Rt	Puffer	6.9	25.7
Lt	Boardman	1.1	26.8
Rt	Crofton	2.4	29.1
Rt	US-131 (Kalkaska)	5.0	34.2
Rt	4th/Oak	0.1	34.2
Rt	Maple	0.1	34.4
Rt	3rd/Elm	0.4	34.8
Rt	Birch	0.5	35.3
Lt	Courthouse	0.2	35.5
Rt	Fairgrounds	0.1	35.7
Lt	M-72	1.0	36.7
Rt	Valley (Rapid City)	9.2	45.9
Rt	Rapid City/E. Torch Lake (Alden)	3.4	49.3
Rt	Helena	0.1	49.5
Lt	E. Torch Lake	0.8	50.3
Lt	E. Torch Lake (Clam River)	5.0	55.4

**4 West Cue Sheet**

Turn	On	For	Total
Rt	Pennell	0.3	55.7
Lt	Wright	1.0	56.7
Rt	Bellaire Hwy/Cayuga (Bellaire)	3.2	59.9
Lt	Bridge	0.1	60.0
Rt	Broad	0.8	60.8
Lt	Fairground/Derenzy	5.2	66.0
Rt	Old State	7.6	73.6
Lt	Mount Bliss	6.5	80.2
Rt	Rogers	0.1	80.2
Lt	M-32/Maple (East Jordan)	1.5	81.7
Rt	Mill	0.2	81.9
Lt	Elm	0.2	82.1
Lt	Into East Jordan High School		

<b>Sunday</b>				<b>4 West Cue Sheet</b>				<b>Page 1 of 2</b>	
Turn	On	For	Total	Turn	On	For	Total		
Rt	Elm	0.2	0.2	Lt	S. Shore	1.3	18.2		
Rt	Mill	0.5	0.7	Lt	M-75/State (Walloon Lake)	1.2	19.4		
Rt	2nd	0.5	1.2	CRt	M-75/Springvale	0.8	20.2		
				Lt	River	1.9	22.1		
	<b>Wall Route</b>			Lt	Bear River	0.1	22.2		
Rt	Divison/Behling	6.3	7.4	Rt	River	3.3	25.5		
Lt	Pleasant Valley/Pleasant	2.4	9.8	Rt	Click	0.1	25.6		
Rt	Front/Main	0.3	10.1	Lt	McDougal	2.0	27.6		
				Rt	Atkins	0.5	28.1		
	<b>Wall Bypass Route (1.1 Mile Longer)</b>			Lt	Division	1.6	29.7		
Lt	Divison/Sunset	1.1	2.3	Rt	US-31 (Bay View)	0.7	30.4		
Rt	Advance	5.5	7.7	Lt	M-119	2.0	32.3		
Rt	Lake Shore/Front	3.3	11.0	Lt	Beach	2.7	35.0		
	<b>End of Wall Bypass Route</b>			Rt	Pennsylvania	0.3	35.3		
				Lt	Beach Dr.	1.1	36.4		
Lt	Lake	0.5	10.6	Rt	Zoll	0.1	36.4		
Rt	Vogel	0.1	10.8	Lt	Bay	0.5	37.0		
Lt	Park	0.7	11.2	Rt	State (Harbor Springs )	0.3	37.2		
Rt	Wildwood Harbor/Shadow Trail	5.4	16.9	CLt	Bluff/Lake Shore	20.4	57.6		
					(Good Hart, Cross Village)				

Turn	On	For	Total
------	----	-----	-------

Turn	On	For	Total
------	----	-----	-------

**Note: To bypass the “Chute” at 40.4 Miles**

Lt	Lower Shore	3.6	44.3
Lt	M-119 to rejoin the route		
	This is 0.5 miles shorter than Chute route		

**Photo opportunity**

			82.2
Lt	Perrot	0.1	82.3
Ut	U-turn on Perrot after photo into Mackinaw City High School	0.1	82.5

Rt	State	0.1	57.7
Lt	Levering	8.1	65.8
Lt	Pleasantview	3.3	69.1
Rt	Pleasantview	1.4	70.5
Rt	Gill	1.9	72.4
Lt	Cecil Bay	3.7	76.1
Rt	Wilderness Park	3.4	79.5
Rt	Wilderness Park	0.2	79.7
Lt	Headlands / Wilderness Park	1.0	80.8
Rt	Central	1.4	82.2
Rt	Perrot into Mackinaw City High School		

**Thurssday**

Turn	On	For	Total
St	College	2.4	2.4
Lt	Sandhill	3.6	6.0
Rt	Dobie	1.0	7.0
Lt	Willoughby	2.5	9.5
Lt	Meridian	2.0	11.5
Lt	Jolly	0.8	12.3
Rt	Van Atta	2.8	15.1
Rt	Newman	0.7	15.8
Rt	Meridian	1.5	17.3
Lt	Haslett	1.8	19.1
Rt	Carlton	0.2	18.3
Rt	Lake	1.9	21.2
Rt	Perry	0.5	21.2
Rt	Lansing/Old M-78	0.3	22.0
Lt	Upton	2.6	24.6
Lt	Clark	7.9	32.4
Rt	Turner	1.9	34.4
Lt	Dill	0.1	34.5
Rt	Bridge/Dewitt (DeWitt)	1.3	35.7
Lt	Cutler	0.2	35.8

**4 West Century Cue Sheet**

Turn	On	For	Total
Rt	Dewitt	5.3	41.1
Lt	Price	8.0	49.1
Rt	Wright/Main (Fowler)	8.1	57.2
Rt	Colony	3.0	60.1
Lt	Forest Hill	4.0	64.2
Lt	Main (Maple Rapids)	0.6	64.8
Rt	Maple/Luce/Robinson (Perrinton)	7.3	72.1
Rt	Grant	1.0	73.1
Lt	Alger	6.0	79.2
Lt	Washington	0.4	79.5
Rt	Alger/Lincoln/Riverside/Ely	5.8	85.4
Lt	State (Alma)	0.1	85.5
Lt	Mechanic	0.3	85.8
Rt	Grant	0.2	86.0
Rt	Fred Meijer Hartland Trail	13.0	99.0
Lt	Caris	0.4	99.4
Lt	Deaner	0.4	99.8
Lt	B (Vestaburg)	0.2	99.9
	Into Vestaburg High School		

**Friday**

Turn	On	For	Total
North	C Ave	0.1	0.1
Rt	5th	0.2	0.3
Lt	Chippewa/Crystal/Winn (Winn, Beal City)	24.8	25.1
Rt	Coleman	1.0	26.1
Lt	Vandecar/Corning/Old State (Farwell)	12.5	38.6
Lt	Jefferson	1.0	39.5
Rt	Finley Lake	1.5	41.0
Lt	Cedar	1.7	42.9
CRt	Jackson (Lake George Campground)	1.0	43.7
Lt	Arthur (Lake George)	1.0	44.8
Rt	Bringold	4.5	49.3
Lt	M-61 (Temple)	5.2	54.5
Rt	Temple/Old 61/Twin Lakes	4.0	58.5

**4 Day West Century Cue Sheet**

Turn	On	For	Total
CLt	Temple/20 Mile	2.5	61.0
Rt	5th	1.0	62.0
Rt	21 Mile/Haskell Lake	3.4	65.4
Lt	Cook	1.9	67.4
Rt	Pierce/Strawberry/Richards/ Streif/9Mile	4.2	71.5
Lt	Stoney Corner	2.0	73.5
Rt	7 Mile	3.0	76.6
Lt	Falmouth/Main	1.2	77.7
Rt	Prosper	0.7	78.4
Lt	7 Mile	11.5	89.9
Lt	Cutcheon	4.5	94.4
Lt	Hinkley	6.4	100.8
Rt	Houghton Lake/M-55	0.2	101.0
Lt	Houghton	0.1	101.1
Rt	Into Lake City High School		

**Saturday**

Turn	On	For	Total
Lt	Houghton	0.1	0.1
Rt	Houghton Lake/M-55	0.2	0.3
Lt	Decker/Menzies	4.1	4.4
Rt	Forest/Hinkley	2.3	6.7
Rt	Cutcheon	4.5	11.2
Lt	7 Mile	3.9	15.2
Lt	Mooreston	3.0	19.2
Rt	Burkett/Old M-66	3.7	22.9
Rt	M-66	1.8	24.7
Lt	Lund	6.9	31.5
Rt	Shippy	2.0	33.5
Rt	Ingersoll	5.1	38.6
Lt	Puffer	4.9	43.5
Lt	Boardman	1.1	44.6
Rt	Crofton	2.4	47.0
Rt	US-131 (Kalkaska)	5.0	52.0
Rt	4th/Oak	0.1	52.1
Rt	Maple	0.1	52.2
Rt	3rd/Elm	0.4	52.6
Rt	Birch	0.5	53.1
Lt	Courthouse	0.2	53.3
Rt	Fairgrounds	0.1	53.5

**4 West Century Cue Sheet**

Turn	On	For	Total
Lt	M-72	1.0	54.5
Rt	Valley (Rapid City)	9.2	63.7
Rt	Rapid City/CR-593/E. Torch Lake (Alden)	3.4	67.1
Rt	Helena	0.2	67.3
Lt	E. Torch Lake	0.8	68.1
Lt	E. Torch Lake @ Alden Hwy (Clam River)	6.0	74.2
Lt	E. Torch Lake	10.3	84.5
Rt	M-88	1.2	85.7
Lt	Church	2.9	88.6
Rt	Essex	1.5	90.1
Lt	Dennis/Essex	1.0	91.1
Rt	Essex/Park (Ellsworth)	2.3	93.4
Rt	Church	0.2	93.6
Lt	Lake/East Jordan/Ellsworth/Water (East Jordan)	5.7	99.4
CLt	Bridge/Mill	0.4	99.8
Lt	Mill	0.4	100.2
Lt	Elm	0.4	100.4
Lt	Into East Jordan High School		

Turn	On	For	Total
Rt	Elm	0.2	0.2
Rt	Mill	0.5	0.7
Rt	2nd	0.5	1.2
<b>Wall Route</b>			
Rt	Divison/Behling	6.3	7.4
Lt	Pleasant Valley/Pleasant	2.4	9.8
Rt	Front/Main	0.3	10.1
<b>Wall Bypass Route (1.1 Mile Longer)</b>			
Lt	Divison/Sunset	1.1	2.3
Rt	Advance	5.5	7.7
Rt	Lake Shore/Front	3.3	11.0
<b>End of Wall Bypass Route</b>			
Lt	Lake/Michigan/Boyne City- Charevoix (Horton Bay)	15.7	25.9
Rt	US-31	0.3	26.2
Lt	Waller	0.0	26.2

Turn	On	For	Total
Rt	Little Traverse Wheelway	3.0	29.3
Lt	Through Roadside Park	0.1	29.4
Lt	Little Traverse Wheelway	4.3	33.7
Lt	@ Townline for 20 yards	0.0	33.8
Rt	Little Traverse Wheelway	4.0	37.8
Rt	Bay Harbor	0.0	37.8
Lt	US-31	1.1	38.7
Rt	Resort Pike	0.1	39.0
Lt	Sheridan	1.6	40.6
Rt	Clarion/River	2.5	43.1
Lt	Click	0.1	43.2
Lt	McDougal	2.0	45.2
Rt	Atkins	0.5	45.7
Lt	Division	2.3	48.0
Rt	US-31	0.7	48.7
Lt	M-119	2.0	50.0
Lt	Beach	2.7	52.6
Rt	Pennsylvania	0.3	52.9
Lt	Beach Dr.	1.1	54.0

Turn	On	For	Total
Rt	Zoll	0.1	54.1
Lt	Bay	0.5	54.6
Rt	State	0.1	54.7
CLt	Bluff/Lake Shore (Good Hart, Cross Village)	20.5	75.3

**Note:** to bypass the “Chute” at 61.8 Miles  
 Lt Lower Shore Drive 3.5 58.3  
 Lt M-119 to rejoin the route  
 This is 0.5 miles less than Chute route

Rt	State	0.1	75.4
Lt	Levering	8.1	83.4
Lt	Pleasantview	3.3	86.7
Rt	Pleasantview	1.4	88.2
Rt	Gill	1.9	93.5
Lt	Cecil Bay	3.7	93.8
Rt	Wilderness Park	3.4	97.1
Rt	Wilderness Park	0.2	97.4

Turn	On	For	Total
Lt	Headlands / Wilderness Park	1.0	98.4
Rt	Central	1.4	99.8
Rt	Perrot into Mackinaw City High School		
	<b>Photo opportunity</b>		99.8
Lt	Perrot	0.1	99.9
Ut	U-turn on Perrot after photo into Mackinaw City High School	0.1	100.0



# DALMAC

## Rider Log

Date	Miles	Elapsed Time	Ave Speed	Max Speed
Wednesday	_____	_____	_____	_____
Thursday	_____	_____	_____	_____
Friday	_____	_____	_____	_____
Saturday	_____	_____	_____	_____
Sunday	_____	_____	_____	_____
Totals	_____	_____	_____	_____

**Notes:**

Use this page to take notes and record memories of DALMAC



# Thank you for riding DALMAC

Turn by Turn navigation using RideWithGPS  
Experience on your phone account is not required



Shortcut code  
QQR6N




If you prefer to use the RideWithGPS Event the link is  
<https://ridewithgps.com/events/186482-dalmac-4-west>

[www.dalmac.org](http://www.dalmac.org)  
[www.biketba.org](http://www.biketba.org)



LEAGUE of MICHIGAN BICYCLISTS



MICHIGAN FITNESS FOUNDATION