



East

2024

ROUTE MAP

Aug. 28 - Sept. 1

DRAFT COPY

Subject to change

DALMAC



Route Coordinator: Alyson Young (517) 281-8823
Asst. Route Coordinator: Dan Alexander (517) 879-9439

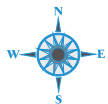
SAG dispatch: Dan Alexander (517) 879-9439

Note: if you are in an area with bad cell service and a call won't go through texting will typically go through.

Your in-camp repair truck is operated by:
Mobile Bike Repair
Diane Ruggles (269) 816-8473

Padre's (314) 644-4440

MAP SYMBOLS



North Indicator



Park or Picnic Area



Swimming



Restroom/Port-a-John



Route Arrow on the Road

CRt

Route Curves Right

CLt

Route Curves Left

Rt

Route Turns Right

Lt

Route Turns Left

BRt

Route Bears Right

BLt

Route Bears Left

SRt

Route Turns Sharp Right

SLt

Route Turns Sharp Left



Store



Camping Location



Repair Truck



School



Restaurant



Church



All maps are to scale except where Indicated.



SAG Time Line



Private SAG Meeting Place

Route Split



In Map Book



On Road in White about 1/4 mile before Split



Mileage At Corners



Turn Around



Railroad Tracks



Route Line



Alternate Route Line



Personal SAG Route Line

Index

Route	Page
5 Day Road	1
3 Day Road	10
2 Day Road	13
Road Cue sheets	After page 23
5 Day Gravel	24
3 Day Gravel	32
2 Day Gravel	37
Gravel Cue sheets	After page 47
Trail starting from school	48
Trail starting in Waters	49
Trail Cue sheets	After page 55

DALMAC East

WRIST BANDS MUST BE WORN AT ALL TIMES TO EAT AND USE INSIDE FACILITIES

HELMETS ARE REQUIRED

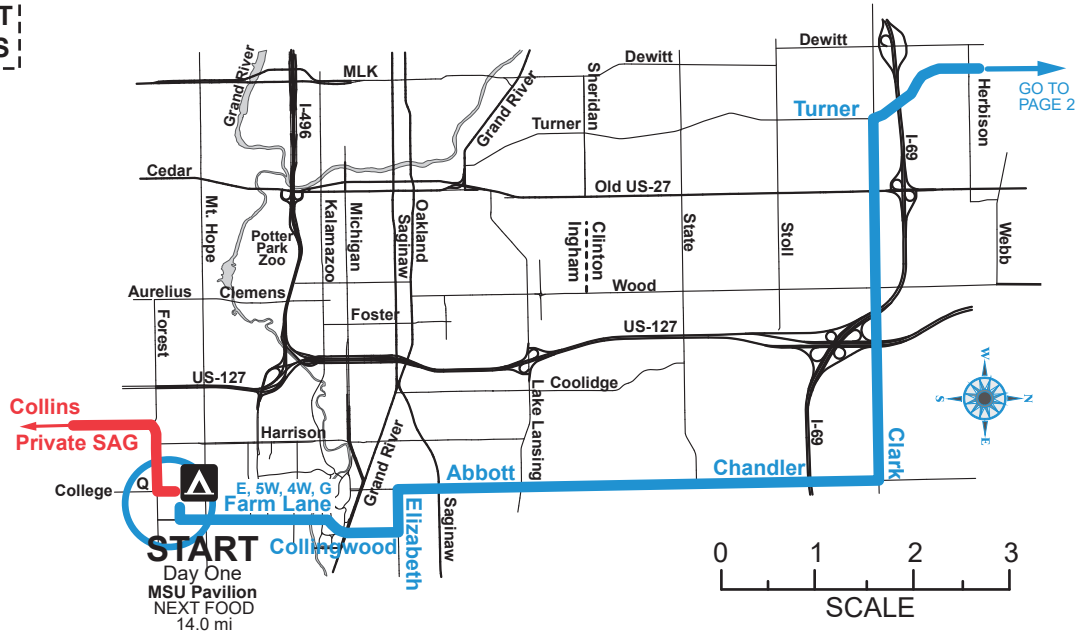
FOLLOW THESE ARROWS



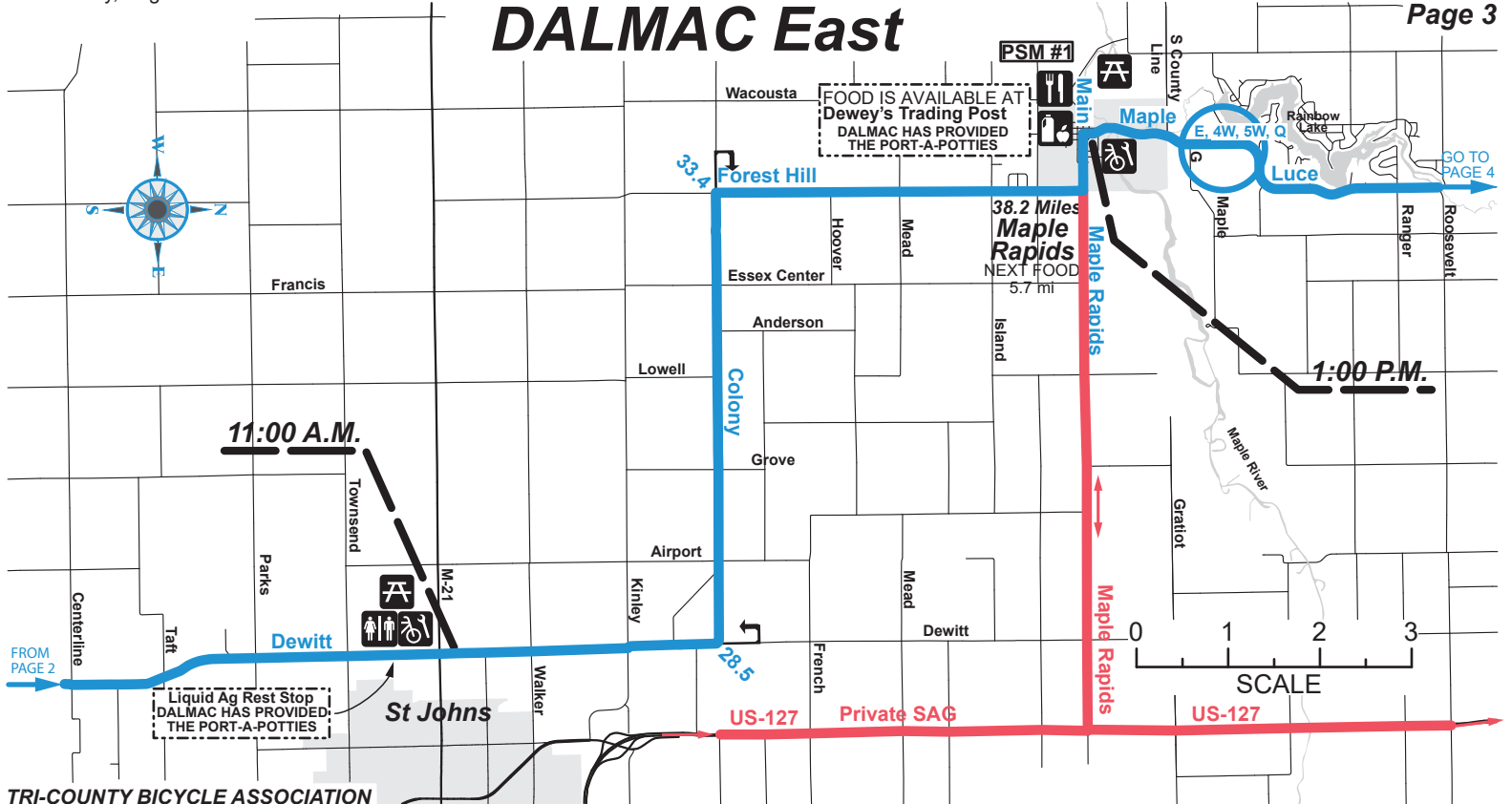
PAINTED ON THE ROAD

PLEASE RIDE SAFELY

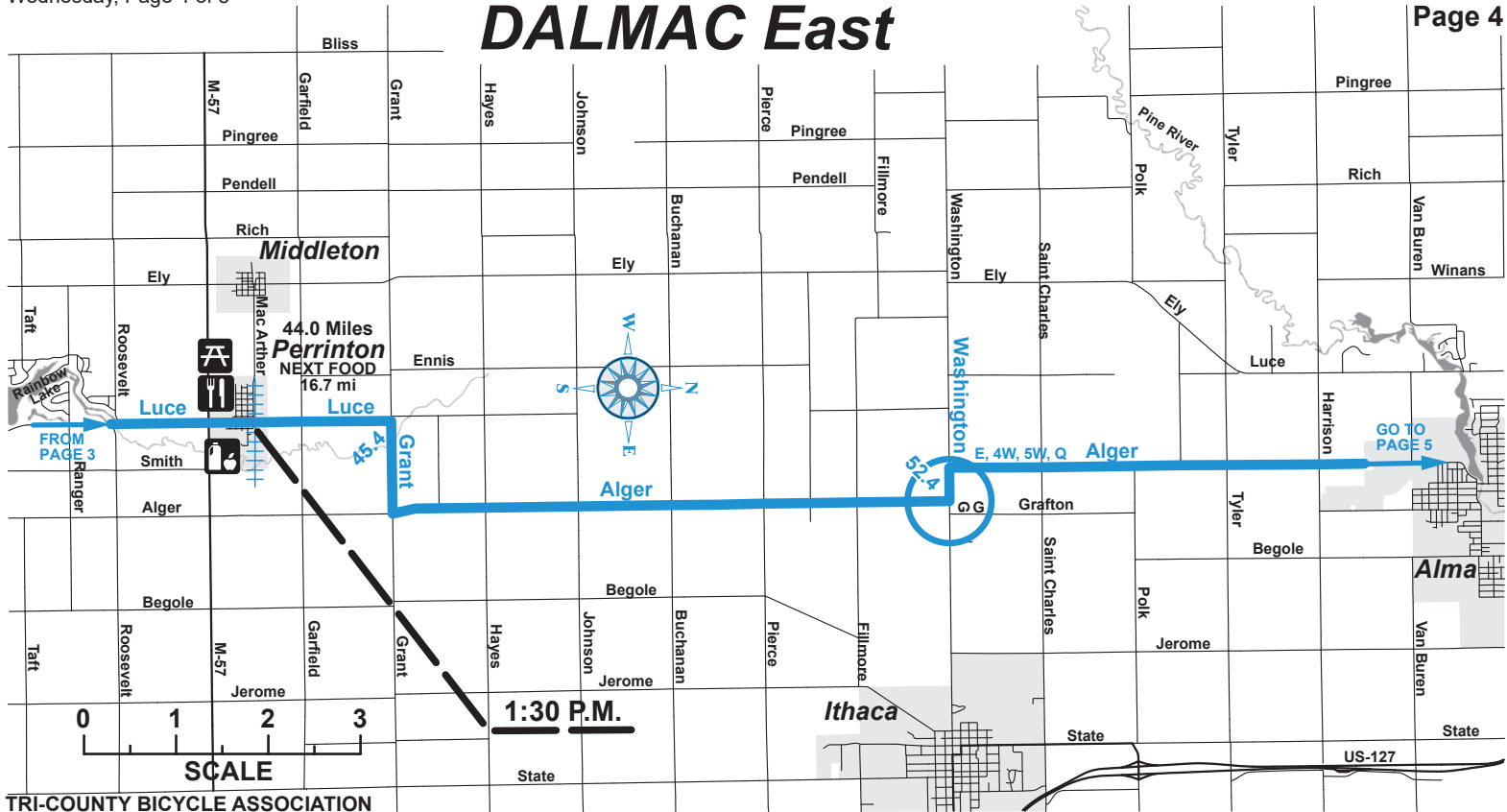
Turn left out of the MSU Pavilion Lot onto Farm Lane



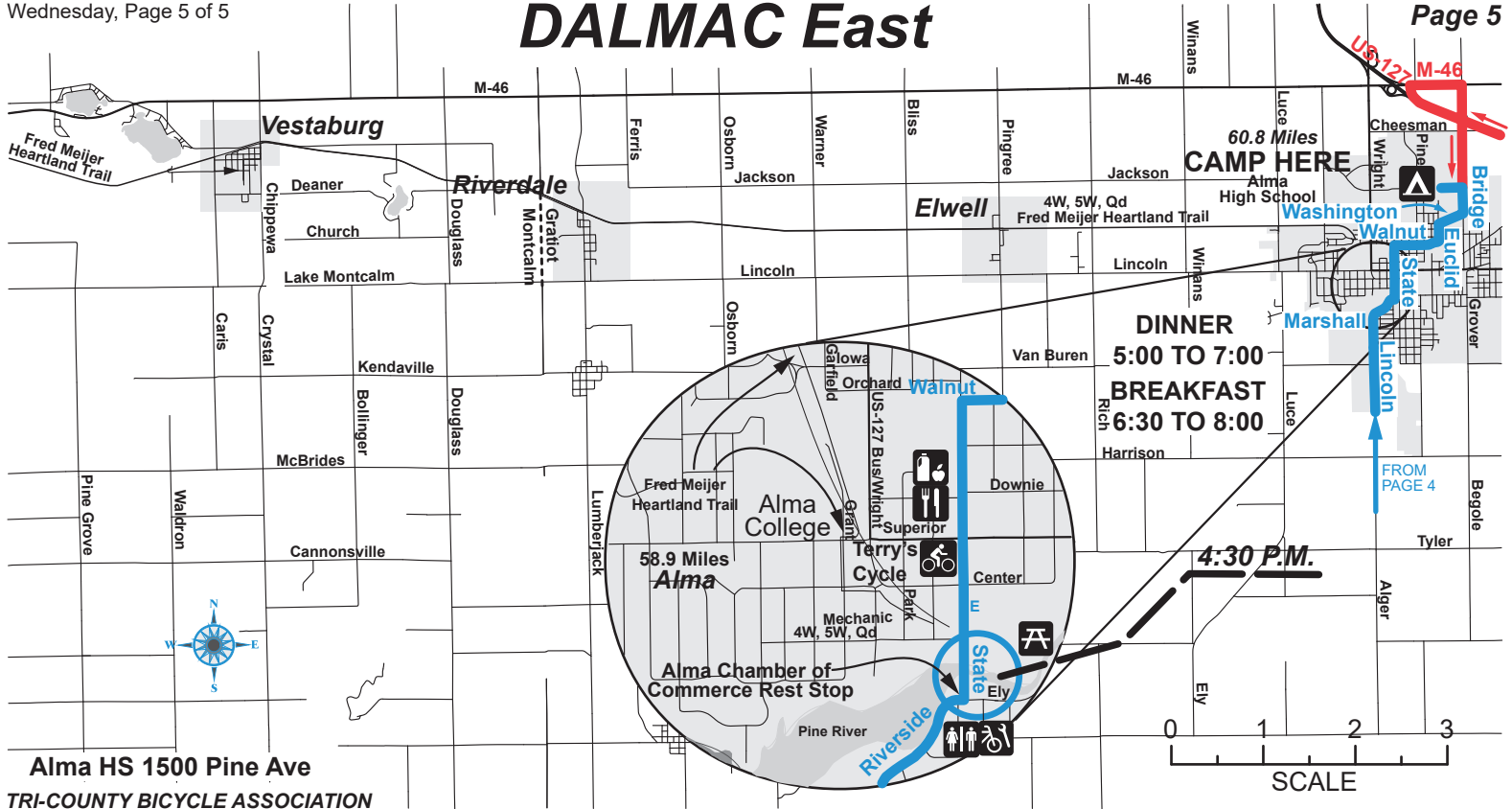
DALMAC East



DALMAC East



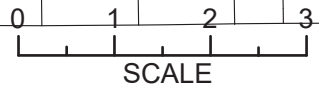
DALMAC East



60.8 Miles
CAMP HERE

DINNER
5:00 TO 7:00
BREAKFAST
6:30 TO 8:00

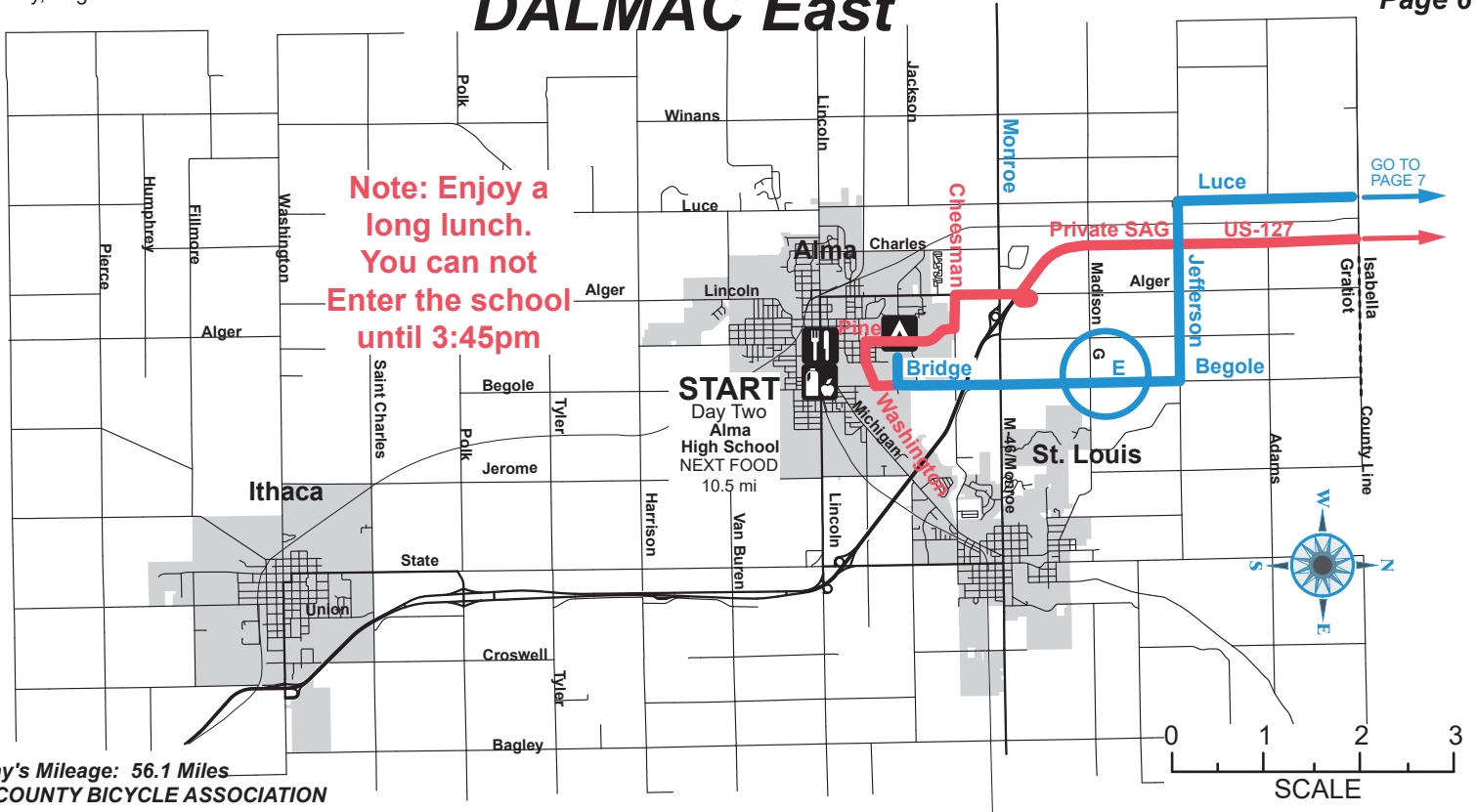
4:30 P.M.



Alma HS 1500 Pine Ave
TRI-COUNTY BICYCLE ASSOCIATION

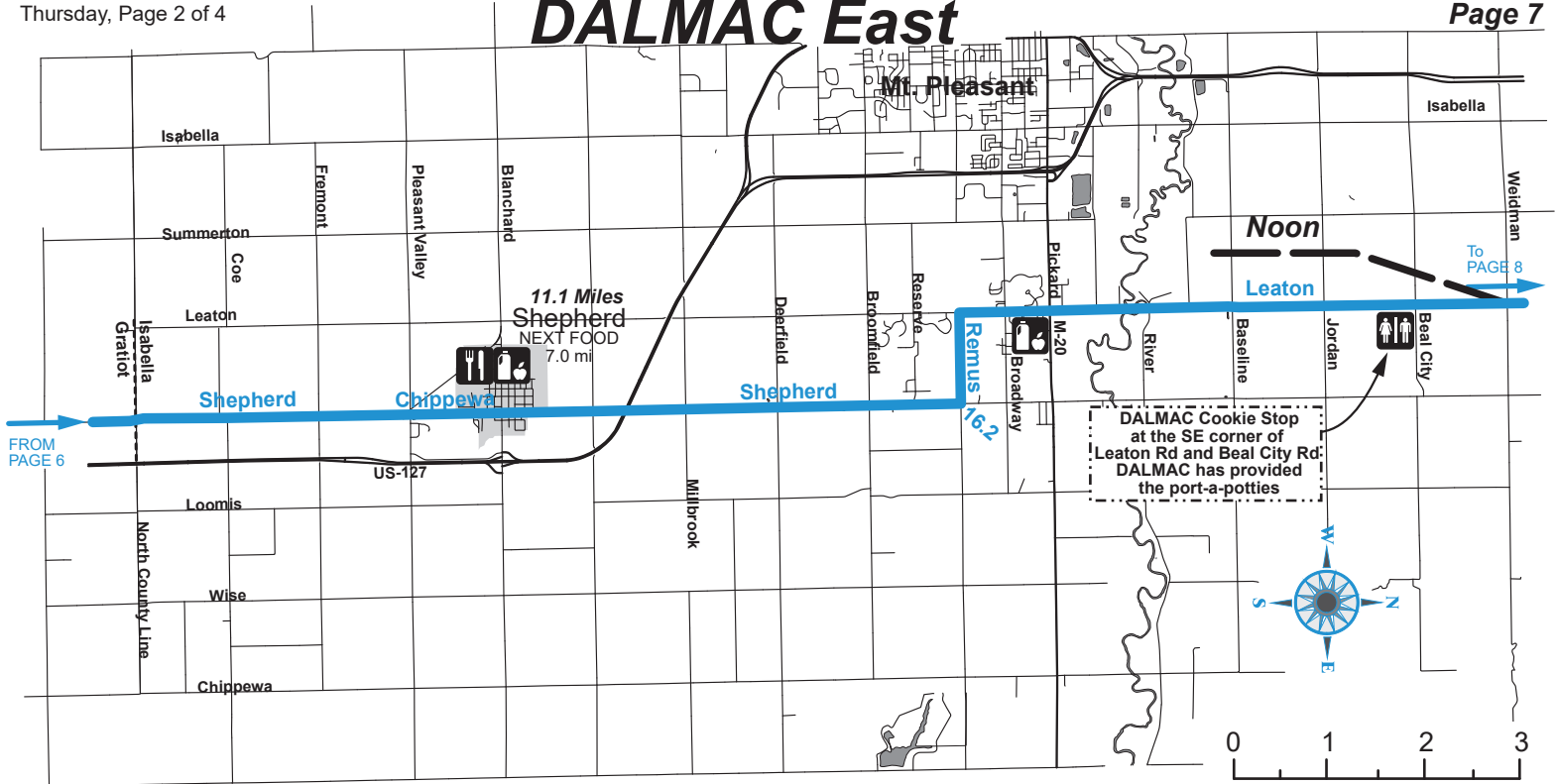
DALMAC East

Note: Enjoy a long lunch. You can not Enter the school until 3:45pm



START
Day Two
Alma
High School
NEXT FOOD
10.5 mi

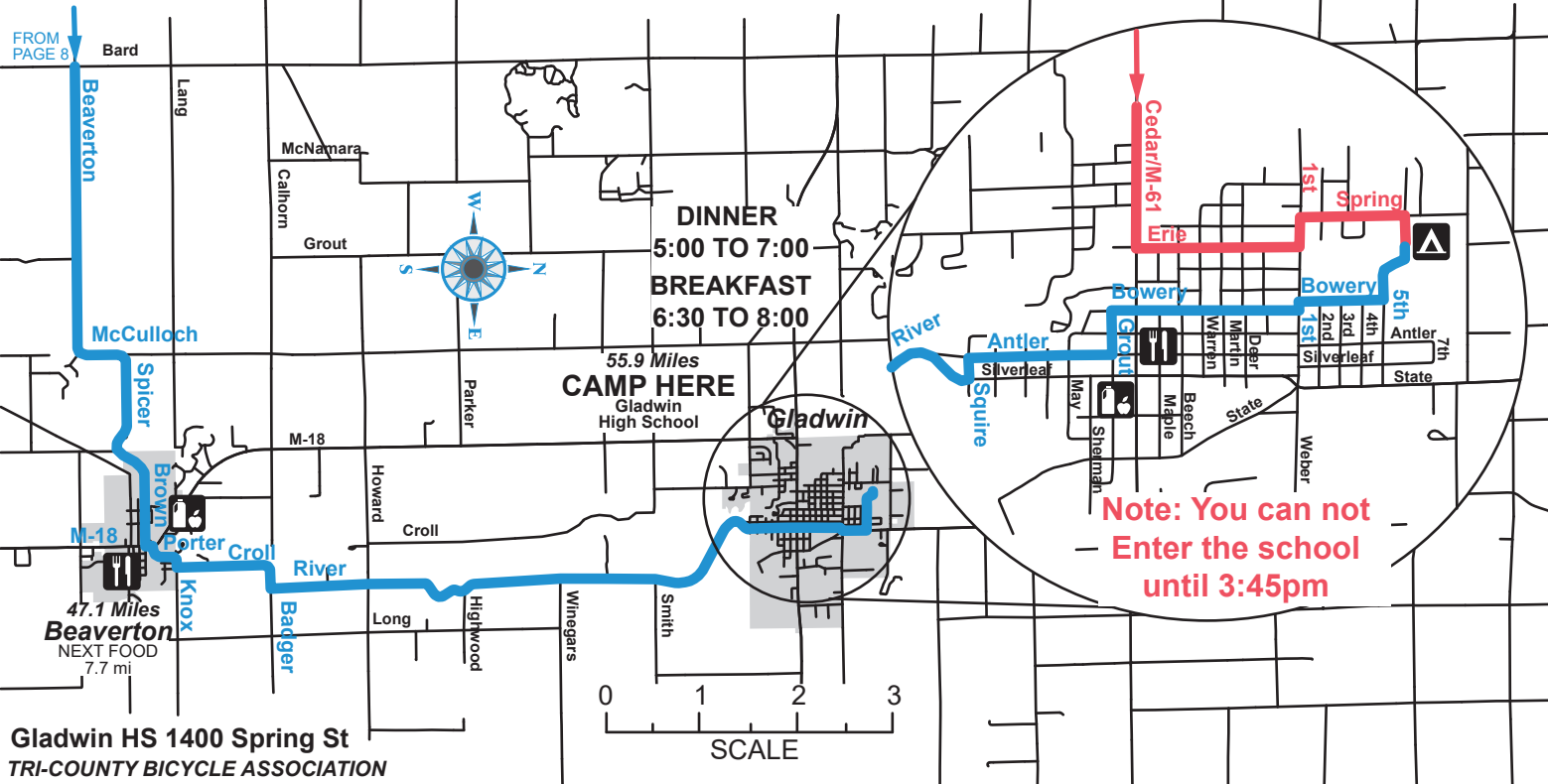
DALMAC East



11.1 Miles
 Shepherd
 NEXT FOOD
 7.0 mi

DALMAC Cookie Stop
 at the SE corner of
 Leaton Rd and Beal City Rd.
 DALMAC has provided
 the port-a-potties

DALMAC East



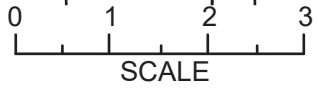
DINNER
5:00 TO 7:00

BREAKFAST
6:30 TO 8:00

55.9 Miles
CAMP HERE
Gladwin High School

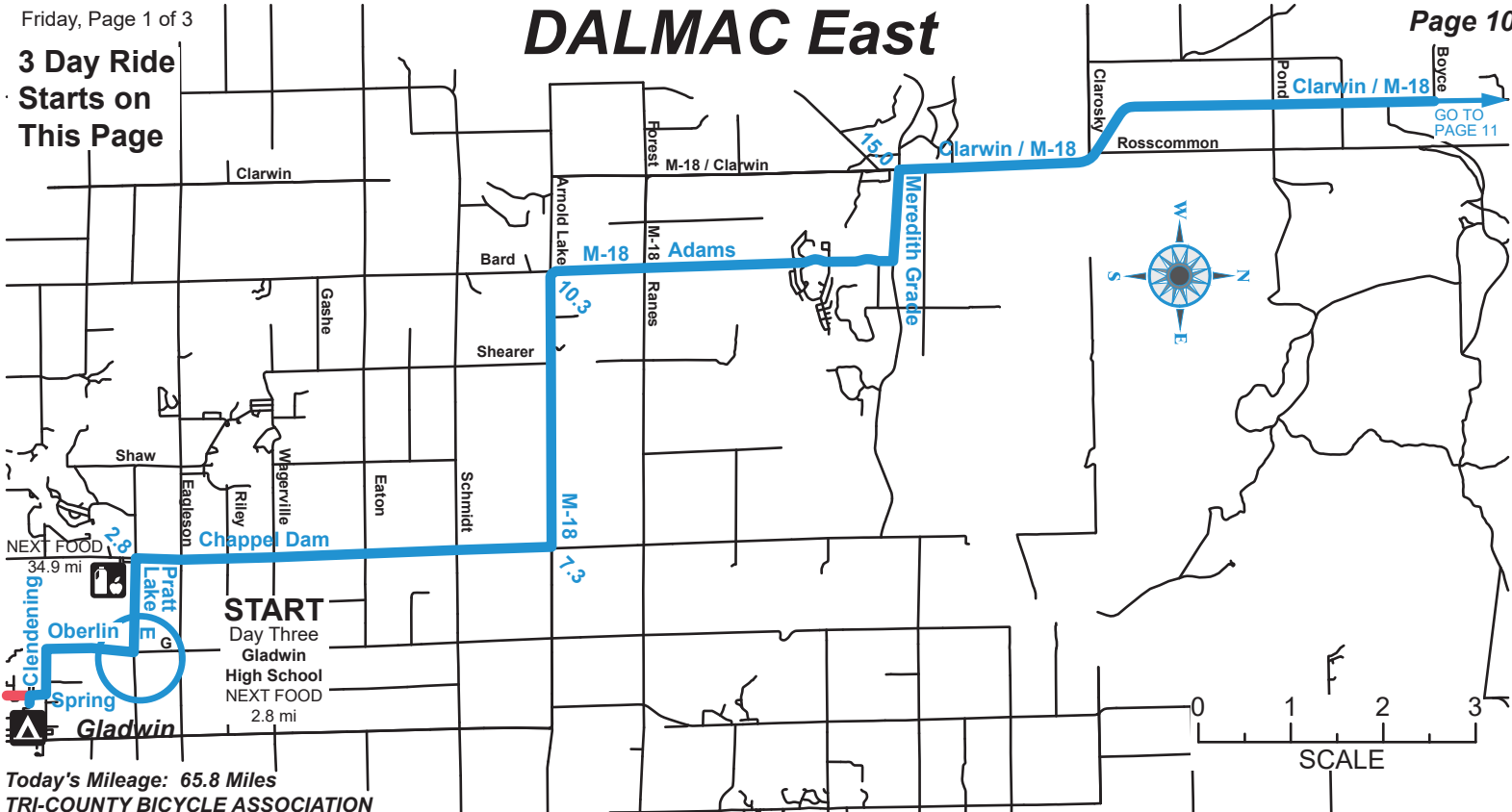
**Note: You can not
Enter the school
until 3:45pm**

Gladwin HS 1400 Spring St
TRI-COUNTY BICYCLE ASSOCIATION



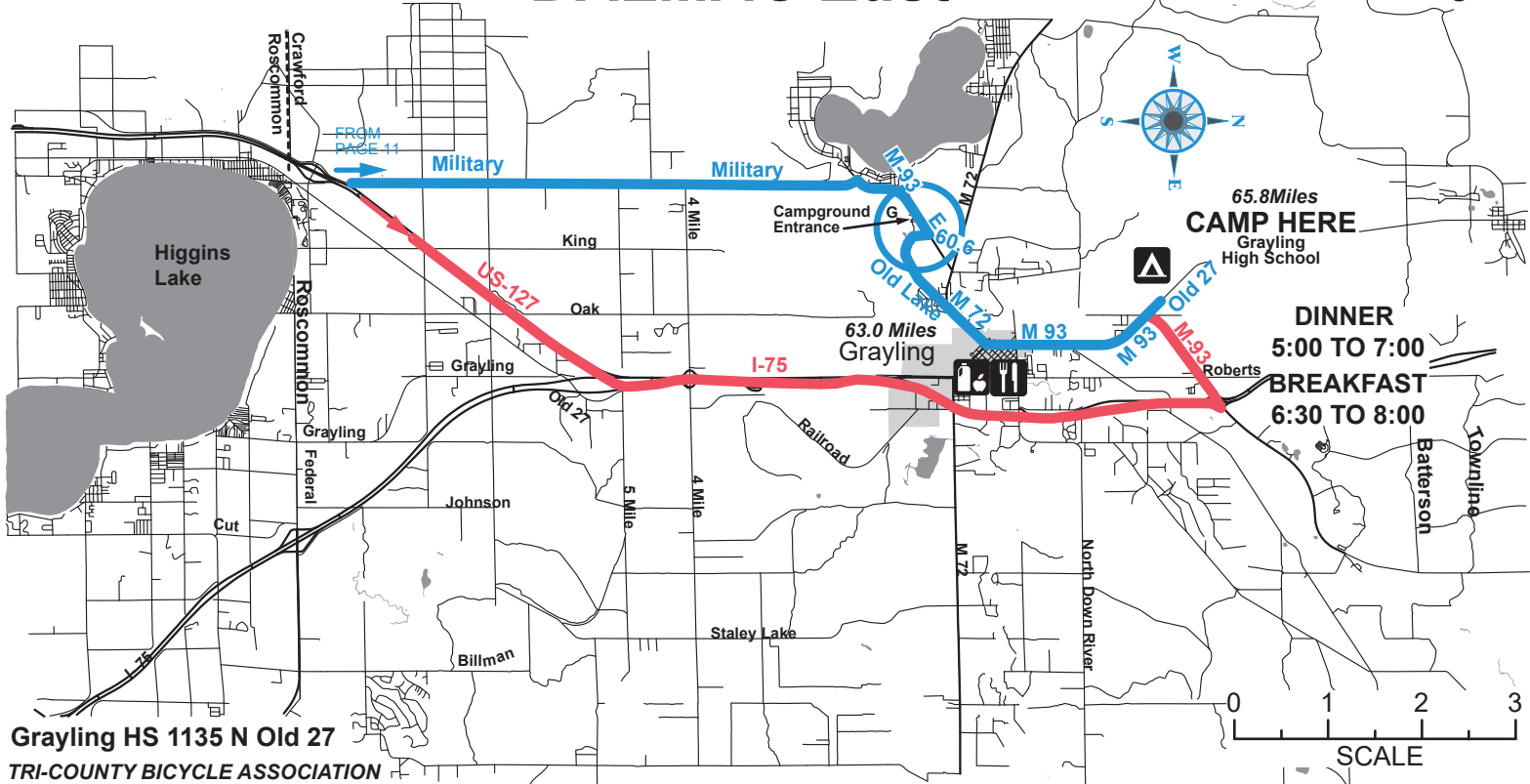
DALMAC East

3 Day Ride Starts on This Page



Today's Mileage: 65.8 Miles
TRI-COUNTY BICYCLE ASSOCIATION

DALMAC East



Grayling HS 1135 N Old 27
 TRI-COUNTY BICYCLE ASSOCIATION

65.8 Miles
CAMP HERE
 Grayling High School

DINNER
 5:00 TO 7:00

BREAKFAST
 6:30 TO 8:00



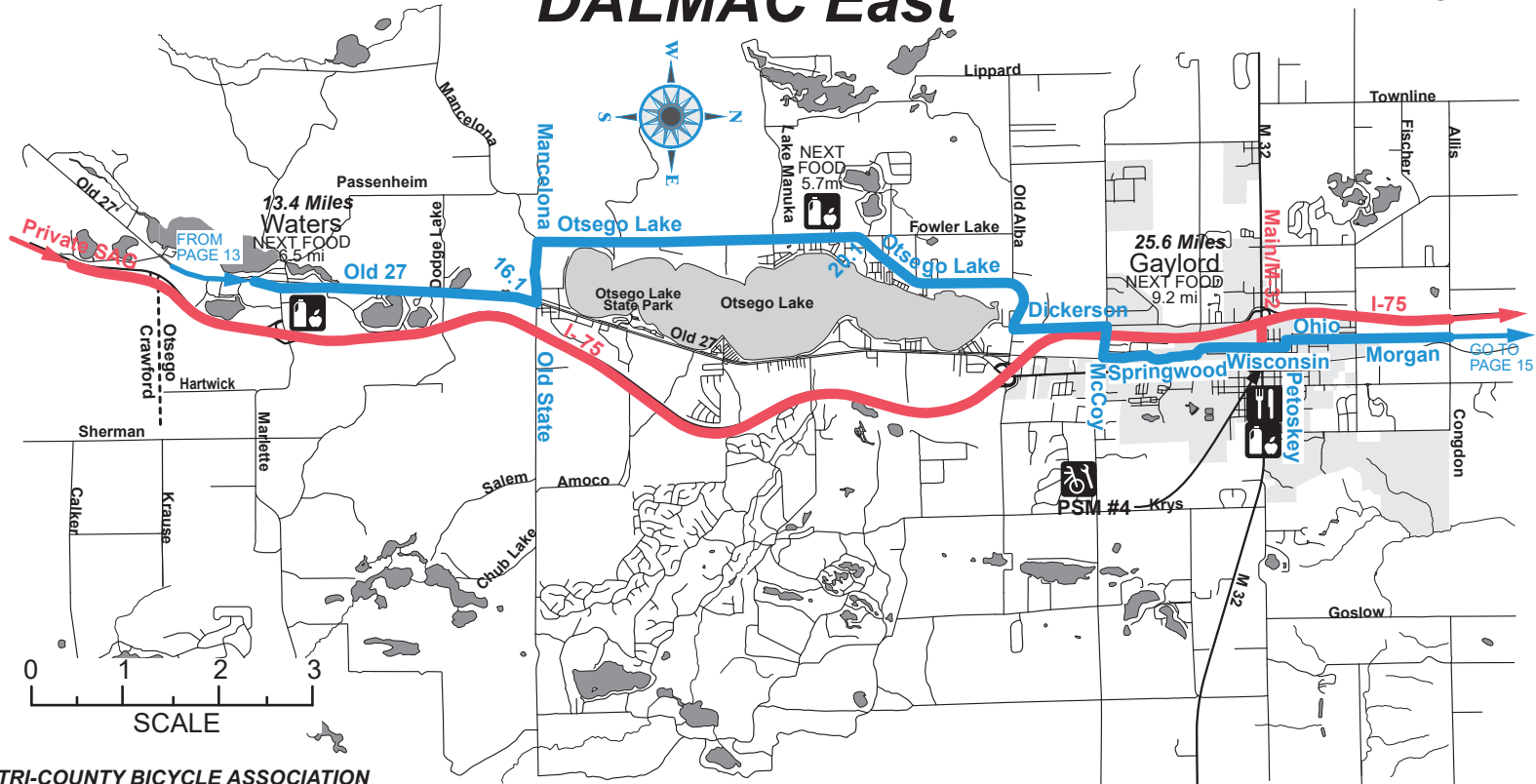
DALMAC East

2 Day Ride Starts on This Page



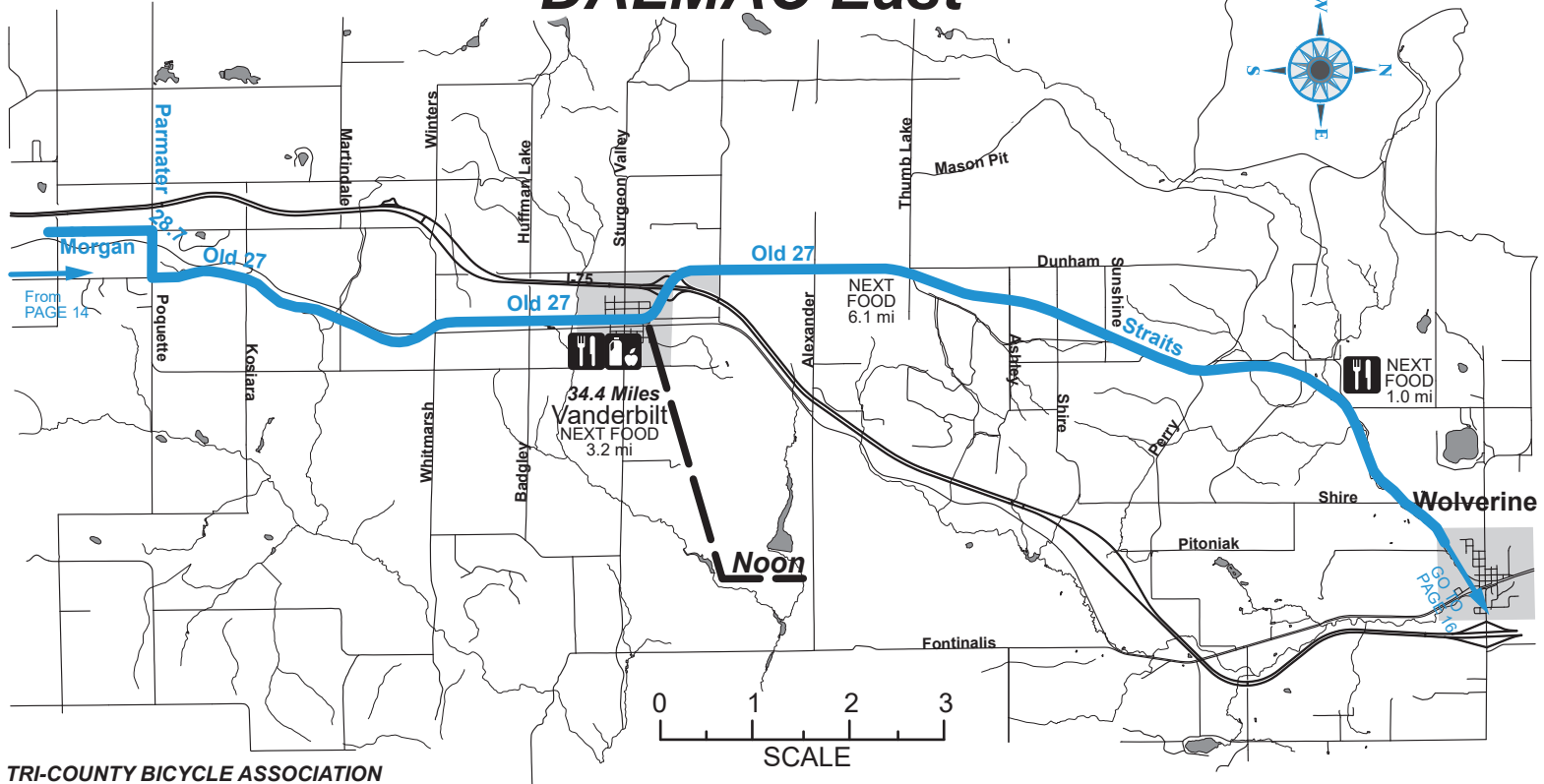
Today's Mileage: Road 54.1, Trail 53.4 Miles
TRI-COUNTY BICYCLE ASSOCIATION

DALMAC East

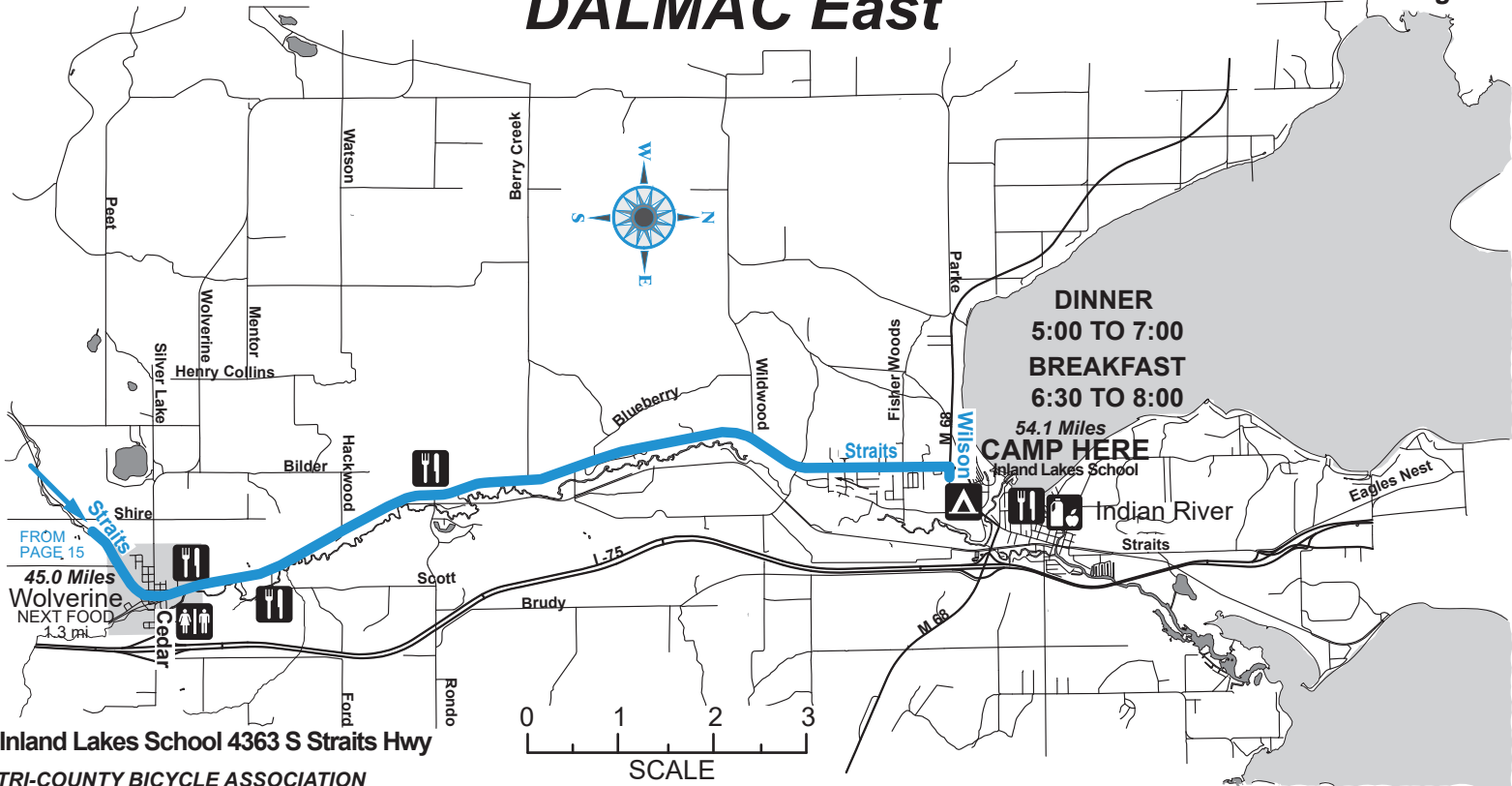


GO TO PAGE 15

DALMAC East



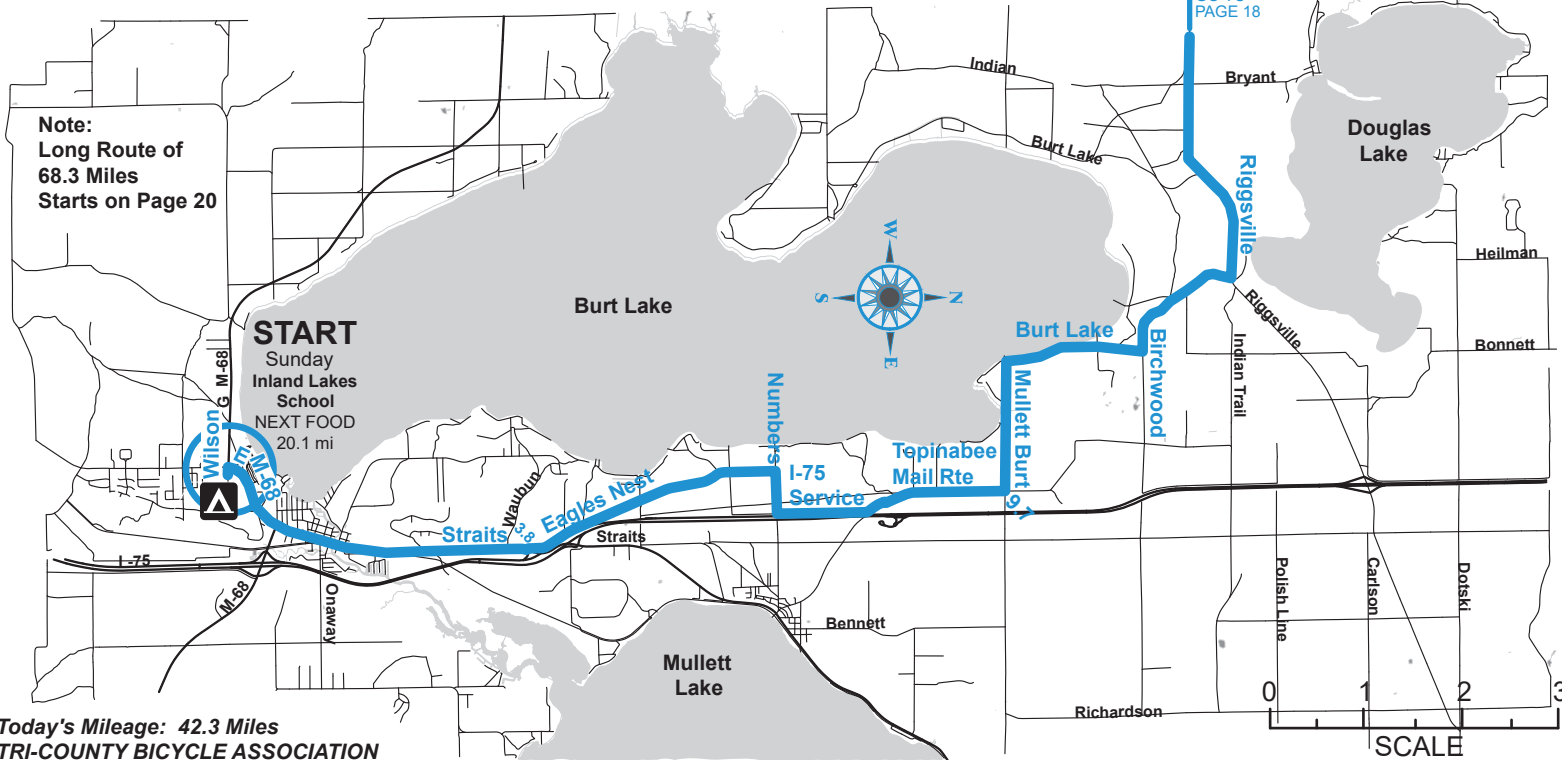
DALMAC East



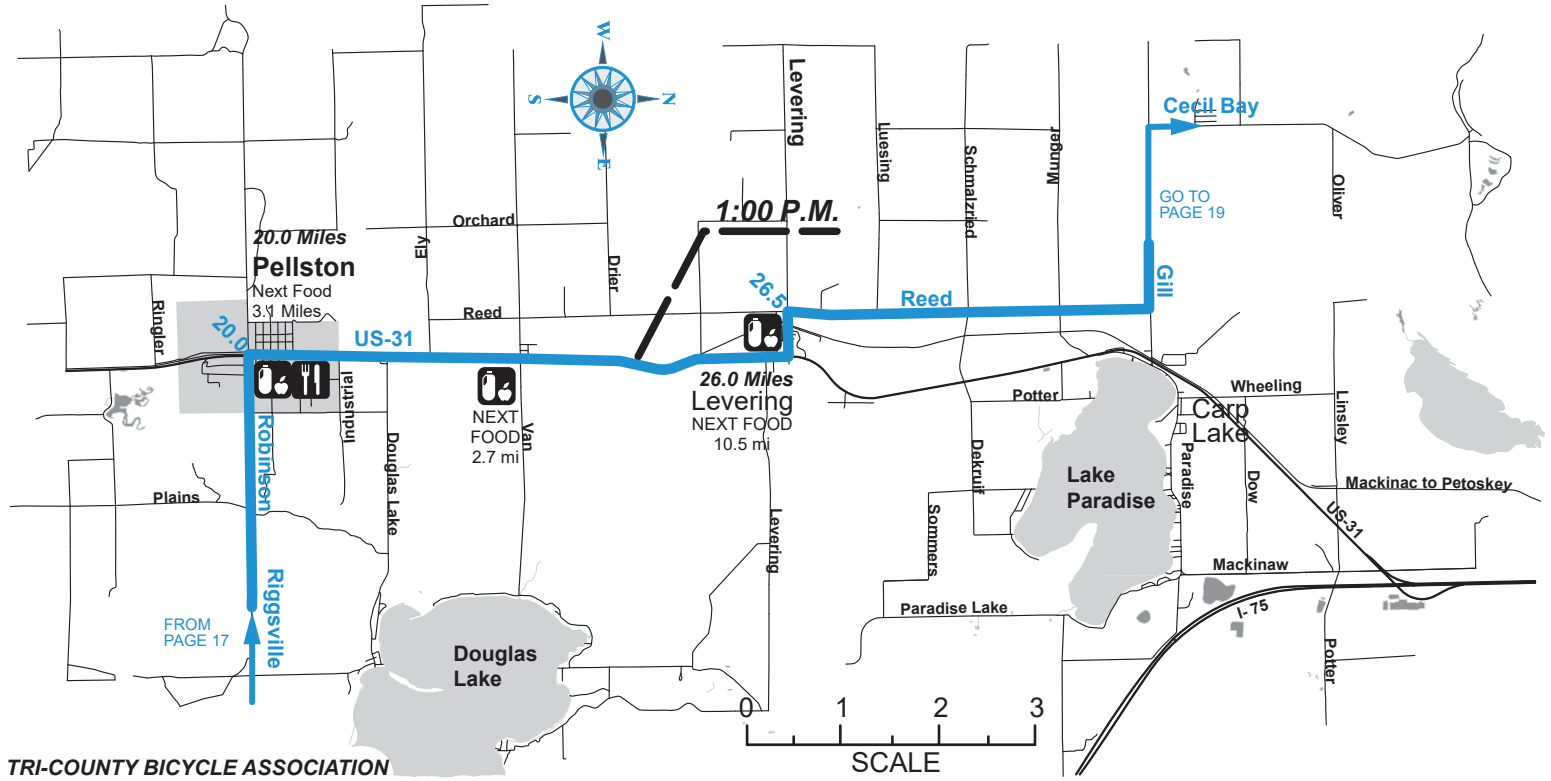
Inland Lakes School 4363 S Straits Hwy

TRI-COUNTY BICYCLE ASSOCIATION

DALMAC East

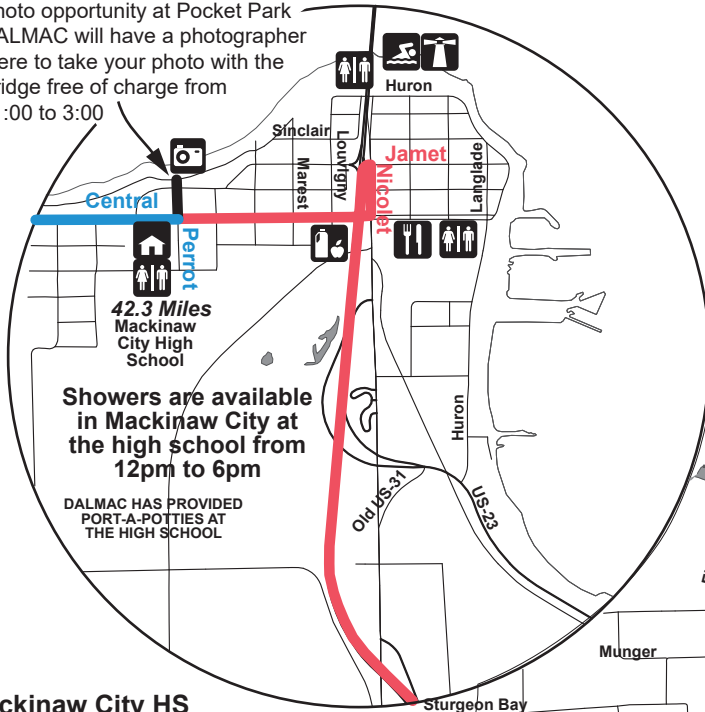


DALMAC East



DALMAC East

Photo opportunity at Pocket Park
DALMAC will have a photographer
there to take your photo with the
Bridge free of charge from
11:00 to 3:00



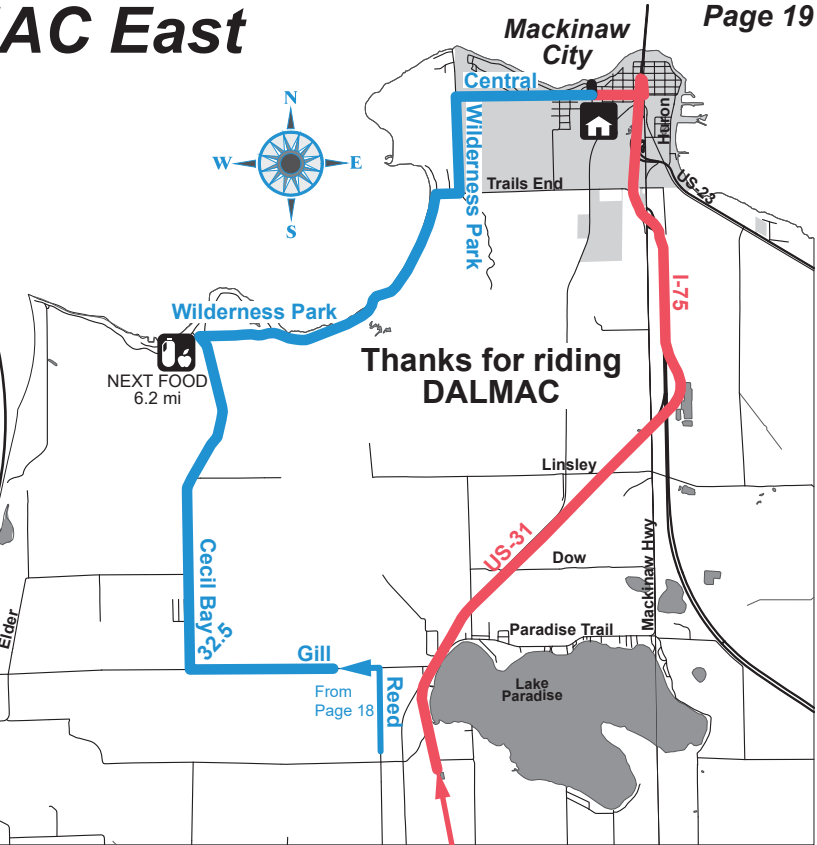
42.3 Miles
Mackinaw
City High
School

Showers are available
in Mackinaw City at
the high school from
12pm to 6pm

DALMAC HAS PROVIDED
PORT-A-POTTIES AT
THE HIGH SCHOOL

Mackinaw City HS
609 W Central Ave

TRI-COUNTY BICYCLE ASSOCIATION



Thanks for riding
DALMAC

NEXT FOOD
6.2 mi

From
Page 18

DALMAC East

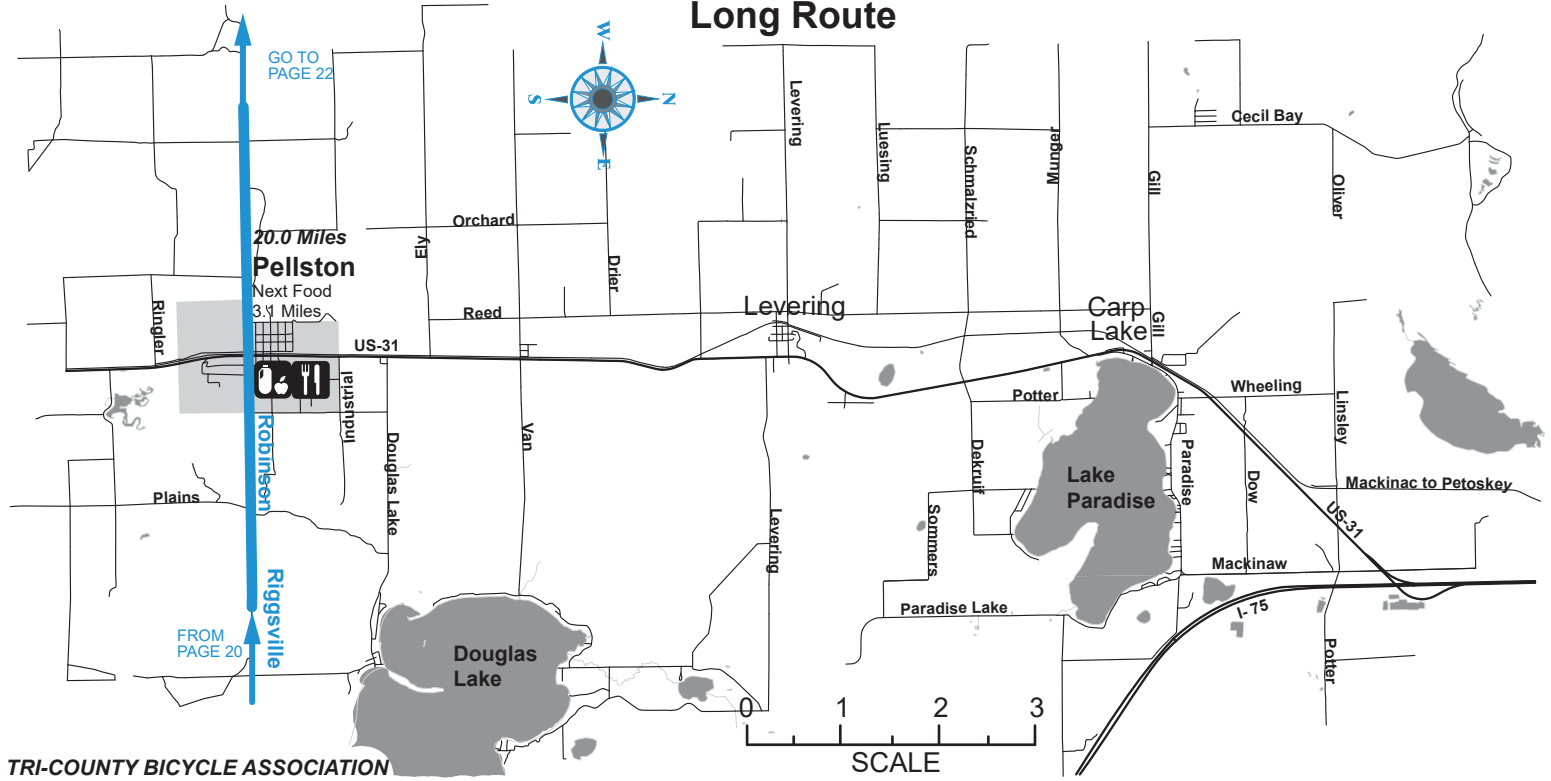
Long Route



Note:
Short Route of
42.3 Miles
Starts on Page 17

START
Sunday
Inland Lakes
School
NEXT FOOD
20.1 mi

DALMAC East Long Route



DALMAC East

Long Route

43.7 Miles
Cross Village
NEXT FOOD
11.3 mi

DALMAC HAS PROVIDED
PORT-A-POTTIES AT
The Village Mart



PSM #5



State
Levering
Beckon



Abrams
E

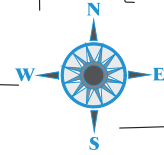
GO TO
PAGE 23

Schmaizried

Cassidy

Levering

Pleasantview
51.9



Van

Canby

ATTENTION!!!
Mackinaw City High School is 25 miles
from Cross Village. The last Sunday
bus to Lansing is at 6:00pm
Bikes must be loaded by 5:00pm
The Bus to Gladwin and Grayling is at
4:30pm Bikes must be loaded by 3:30pm

36.7 Miles
Good Hart
NEXT FOOD
7.1 mi

DALMAC HAS PROVIDED
PORT-A-POTTIES AT
THE STORE

FOOD IS AVAILABLE!
AT THE STORE IN
GOOD HART



State
Robinson
Good Hart

2:00 P.M.

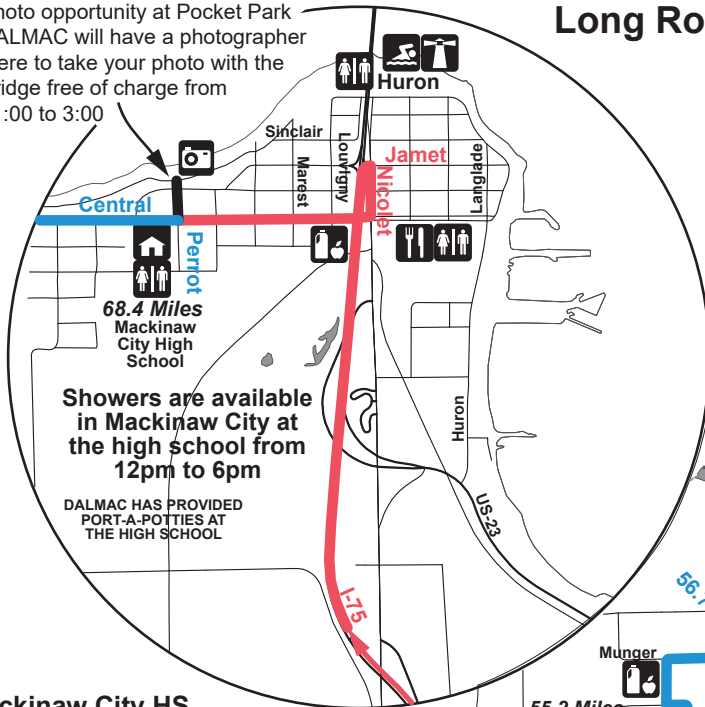
NEXT FOOD
11.7 mi

Robinson

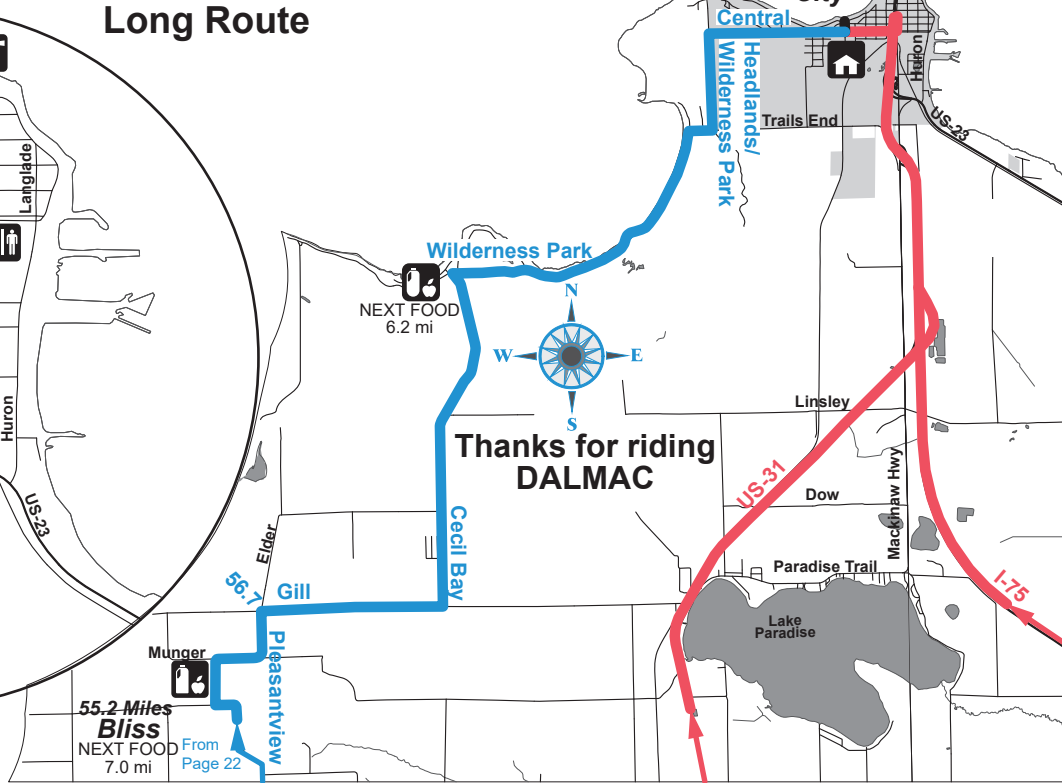
FROM
PAGE 21

DALMAC East Long Route

Photo opportunity at Pocket Park
DALMAC will have a photographer
there to take your photo with the
Bridge free of charge from
11:00 to 3:00



Mackinaw City HS
609 W Central Ave
TRI-COUNTY BICYCLE ASSOCIATION



Wednesday

Turn	On	For	Total
Rt	Pavilion	0.1	0.1
Lt	Farm Lane/Collingwood	2.1	2.2
Lt	Elizabeth	0.4	2.6
Rt	Abbot/Chandler	5.2	7.8
Lt	Clark	3.8	11.5
Rt	Turner	1.9	13.5
Lt	Dill (Dewitt)	0.1	13.6
Rt	Bridge/Dewitt	1.3	14.8
Lt	Cutler	0.2	15.0
Rt	Dewitt	13.5	28.5
Lt	Colony	4.9	33.4
Rt	Forest Hill	4.0	37.5
Lt	Maple Rapids/Main (Maple Rapids)	0.6	38.1
Rt	Maple/Luce (Perrinton)	7.2	45.4
Rt	Grant	1.0	46.4
Lt	Alger	6.0	52.4
Lt	Washington	0.4	52.8
Rt	Alger/Lincoln/Riverside/Ely	5.8	58.6

East Cue Sheet

Turn	On	For	Total
Lt	State (Alma) (Rest Stop)	0.6	59.0
Rt	Walnut	0.5	59.5
Lt	Euclid	0.2	59.7
Rt	Washington	0.3	59.9
Lt	Bridge	0.3	60.2
Lt	Unnamed Drive	0.3	60.5
Lt	Into Alma High School		

Thursday

Turn	On	For	Total
	Note: Enjoy a long lunch. You can not Enter the school until 3:45pm		
Lt	Bridge/Begole	3.1	3.1
Lt	Jefferson	2.0	5.1
Rt	Luce/Shepherd/Chippewa (Shepherd)	11.0	16.2
Lt	Remus	1.0	17.2
Rt	Leaton	11.1	28.2
Rt	Coleman	2.0	30.2
Lt	Loomis/Tobacco	8.2	38.5
Rt	Beaverton/McCulloch/spicer/ Roehrs/Brown (Beaverton)	8.6	47.1
Lt	Ross	0.1	47.2
Rt	Porter	0.3	47.5
Rt	Knox	0.1	47.6
Lt	Croll/Badger	1.2	49.1
Lt	River	5.5	54.5

East Cue Sheet

Turn	On	For	Total
Lt	Squire	0.1	54.6
Rt	Antler	0.4	55.0
Lt	Grout	0.1	55.2
Rt	Bowery	0.6	55.7
Lt	1st	0.0	55.7
Rt	Bowery	0.2	56.0
Lt	5th	0.1	56.1
Lt	Into Gladwin High School		

Friday

Turn	On	For	Total
Rt	Spring	0.2	0.2
Lt	City Limits/Clendenling	0.5	0.7
Rt	Oberlin	1.0	1.6
Lt	Pratt Lake	1.0	2.7
Rt	Chappel Dam	4.5	7.2
Lt	M-18	3.9	11.1
BRt	Adams	2.8	13.9
Lt	Meredith Grade	1.0	14.9
Rt	M-18	10.8	25.7
Lt	Emery	6.0	31.7
Rt	Loxley	3.0	34.8
Lt	Knapp	0.5	35.3
Rt	Questview	0.6	35.9
Rt	Old US-27	1.9	37.8
Rt	West Shore/River	3.8	41.6
Rt	Harrison/ Old US-27	3.5	45.1
Rt	Birch	0.2	45.3
CLt	Loxley	1.0	46.4
Lt	Higgins Lake/Robinson/Lakeshore	3.1	49.5

East Cue Sheet

Turn	On	For	Total
Lt	Albermarle/West Higgins Lake	0.2	49.8
BRt	West Higgins Lake	0.2	49.9
Lt	Military/Legion Camp	0.4	50.3
Lt	North Higgins Lake	0.3	50.6
Rt	Military	8.4	59.0
Rt	M-93	1.5	60.5
Rt	Old Lake	1.7	62.1
Rt	M-72/M-93 (Grayling)	0.8	62.9
Lt	McClellan/Old US-27	2.8	65.7
Lt	Into Grayling High School		

Saturday**East Cue Sheet**

Turn	On	For	Total
Lt	Old US-27 (Frederic, Waters)	16.1	16.1
Lt	Mancelona/Old State	0.7	16.7
Rt	Otsego Lake	3.4	20.1
BRt	Otsego Lake	2.4	22.5
Lt	Dickerson	1.0	23.5
Rt	McCoy	0.3	23.8
Lt	Spring Wood/Gornick	1.0	24.9
Lt	Wisconsin (Gaylord)	1.0	25.8
Lt	Petoskey	0.1	25.9
Rt	Ohio/Morgan	2.7	28.7
Rt	Parmater	0.5	29.2
Lt	Old US-27/Mill/Straits (Vanderbilt, Wolverine and Indian River)	24.8	53.9
Rt	Wilson	0.1	54.1
Lt	Into Inland Lakes School		

Sunday**42 Mile**

Turn	On	For	Total
Rt	Wilson	0.1	0.1
Rt	Sturgeon/Straits	3.7	3.8
Lt	Eagles Nest	2.9	6.7
Rt	Numbers	0.5	7.2
Lt	I-75 Service	1.2	8.4
Lt	Topinabee Mail Rte	1.3	9.7
Lt	Mullett Burt	1.4	11.1
CRt	Burt Lake	1.6	12.7
Lt	Birchwood/Burt Lake	1.5	14.2
Lt	Riggsville/Robinson/Mill(Pellston)	5.8	20.0
Rt	US-31 (Levering)	6.0	26.0
Lt	Levering	0.5	26.5
Rt	Reed	4.0	30.5
Lt	Gill	2.0	32.5
Rt	Cecil Bay	3.7	36.2
Rt	Wilderness Park	3.4	39.5
Rt	Wilderness Park	0.2	39.8
Lt	Wilderness Park	1.0	40.8
Rt	Central (Mackinaw City)	1.4	42.2

East Cue Sheet

Turn	On	For	Total
Rt	Perrot into Mackinaw City School		
	Photo opportunity		42.2
Lt	Perrot	0.1	42.4
Ut	U-turn on Perrot after photo into Mackinaw City High School	0.1	42.5

Sunday**68 Mile****East Cue Sheet**

Turn	On	For	Total
Rt	Wilson	0.1	0.1
Rt	Sturgeon/Straits	3.7	3.8
Lt	Eagles Nest	2.9	6.7
Rt	Numbers	0.5	7.2
Lt	I-75 Service	1.2	8.4
Lt	Topinabee Mail Rte	1.3	9.7
Lt	Mullett Burt	1.4	11.1
CRt	Burt Lake	1.6	12.7
Lt	Birchwood/Burt Lake	1.5	14.2
Lt	Riggsville/Robinson/Mill(Pellston)	22.4	36.5
Rt	M-119/Lake Shore (Good Hart)	7.2	43.7
Rt	State (Cross Village)	0.1	43.8
Lt	Levering	8.1	51.9
Lt	Pleasantview	3.3	55.2
Rt	Pleasantview	1.4	56.7
Rt	Gill	1.9	58.6
Lt	Cecil Bay	3.7	62.3
Rt	Wilderness Park	3.4	65.6
Rt	Wilderness Park	0.2	65.9

Turn	On	For	Total
Lt	Headlands / Wilderness Park	1.0	66.9
Rt	Central	0.3	68.3
Rt	Perrot into Mackinaw City School		
	Photo opportunity		68.3
Lt	Perrot	0.1	68.5
Ut	U-turn on Perrot after photo into Mackinaw City High School	0.1	68.6

DALMAC East Gravel

WRIST BANDS MUST BE WORN AT ALL TIMES TO EAT AND USE INSIDE FACILITIES

HELMETS ARE REQUIRED

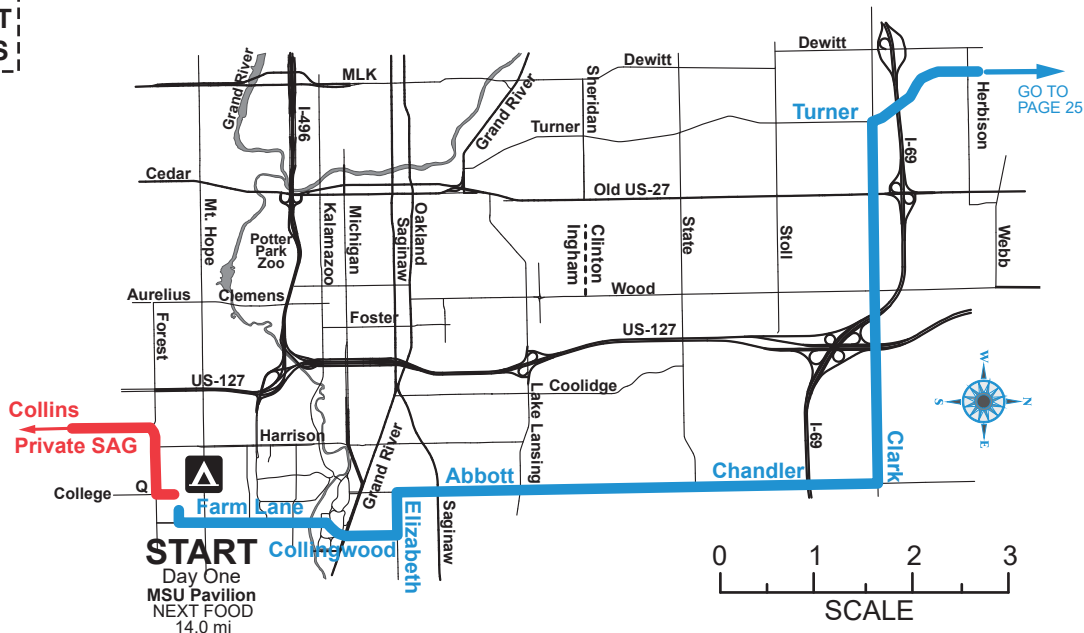
FOLLOW THESE ARROWS

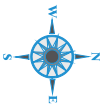


PAINTED ON THE ROAD

PLEASE RIDE SAFELY

Turn left out of the MSU Pavilion Lot onto Farm Lane





WRIST BANDS MUST BE WORN AT ALL TIMES TO EAT AND USE INSIDE FACILITIES

HELMETS ARE REQUIRED

FOLLOW THESE ARROWS



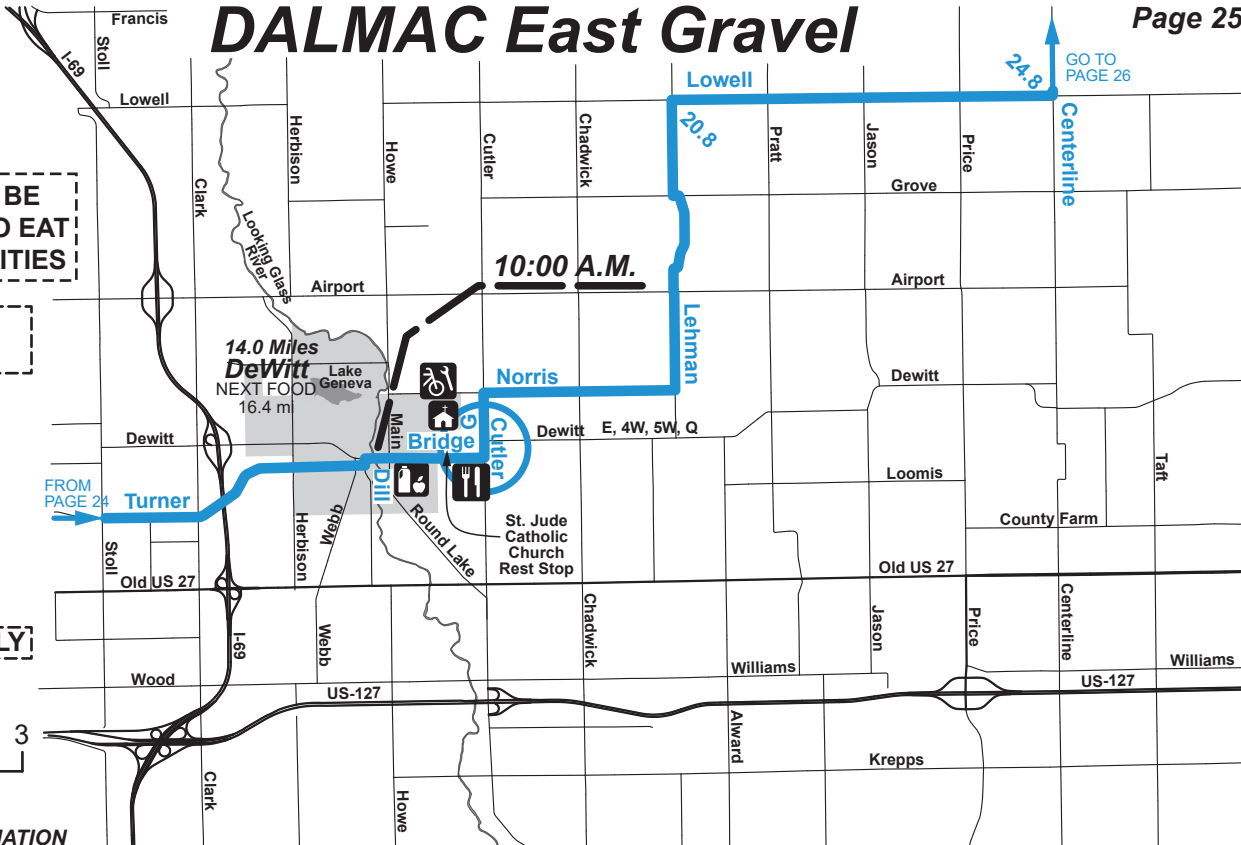
PAINTED ON THE ROAD

PLEASE RIDE SAFELY



SCALE

DALMAC East Gravel



FROM PAGE 24

GO TO PAGE 26

10:00 A.M.

14.0 Miles
DeWitt
NEXT FOOD
16.4 m

Norris

Bridge

Cutter

Lehman

Lowell

Centerline

24.8

Francis
Stoll
Lowell

Herbison

Howe

Cutter

Chadwick

Pratt

Jason

Price

Grove

Airport

Dewitt

Dewitt

Main

Dewitt

E, 4W, 5W, Q

Stoll

Herbison

Webb

Round Lake

Chadwick

Chadwick

Jason

Price

County Farm

Williams

Centerline

Williams

Wood

US-127

Williams

Jason

Price

US-127

Krepps

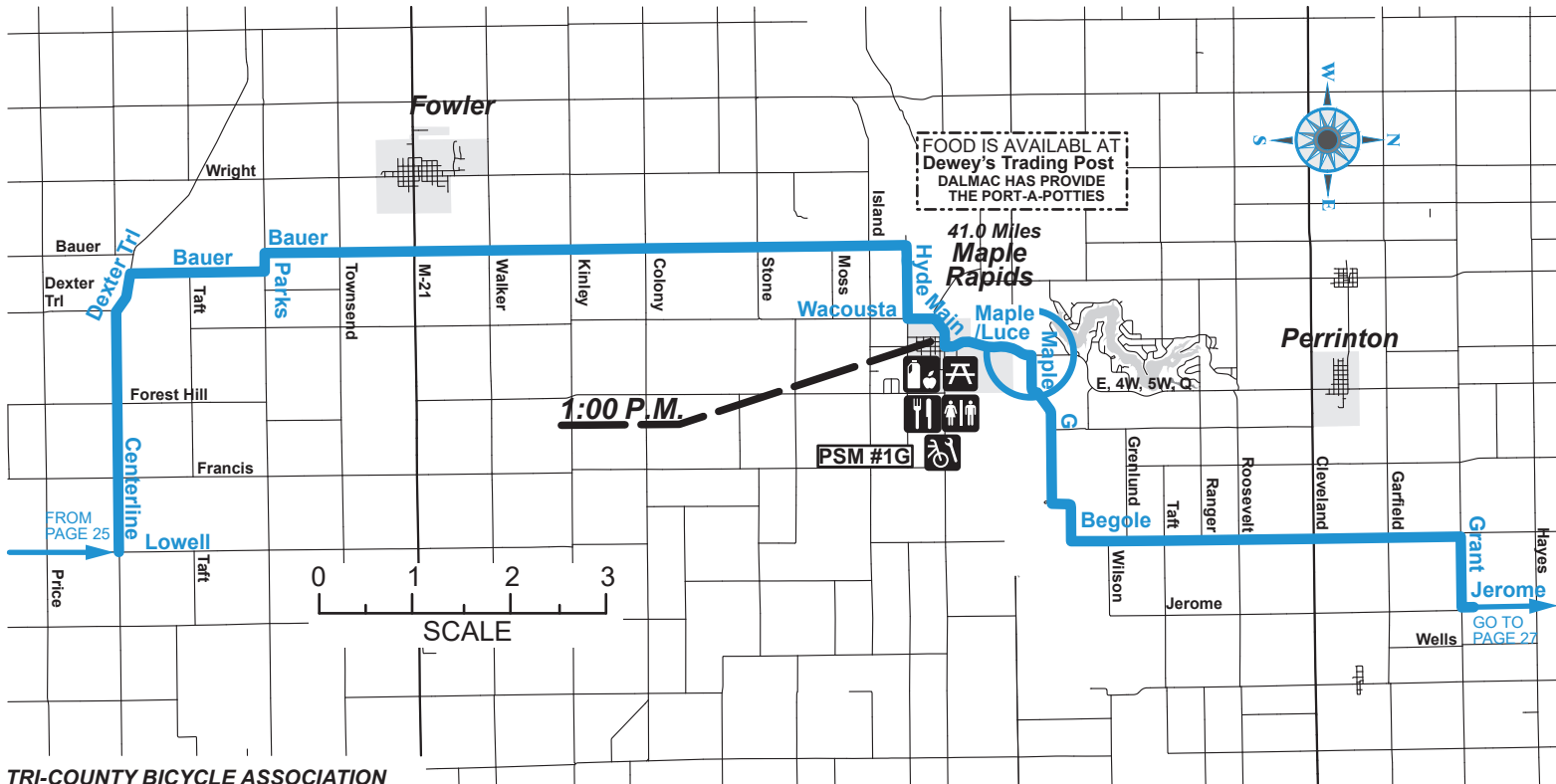
Clark

Howe

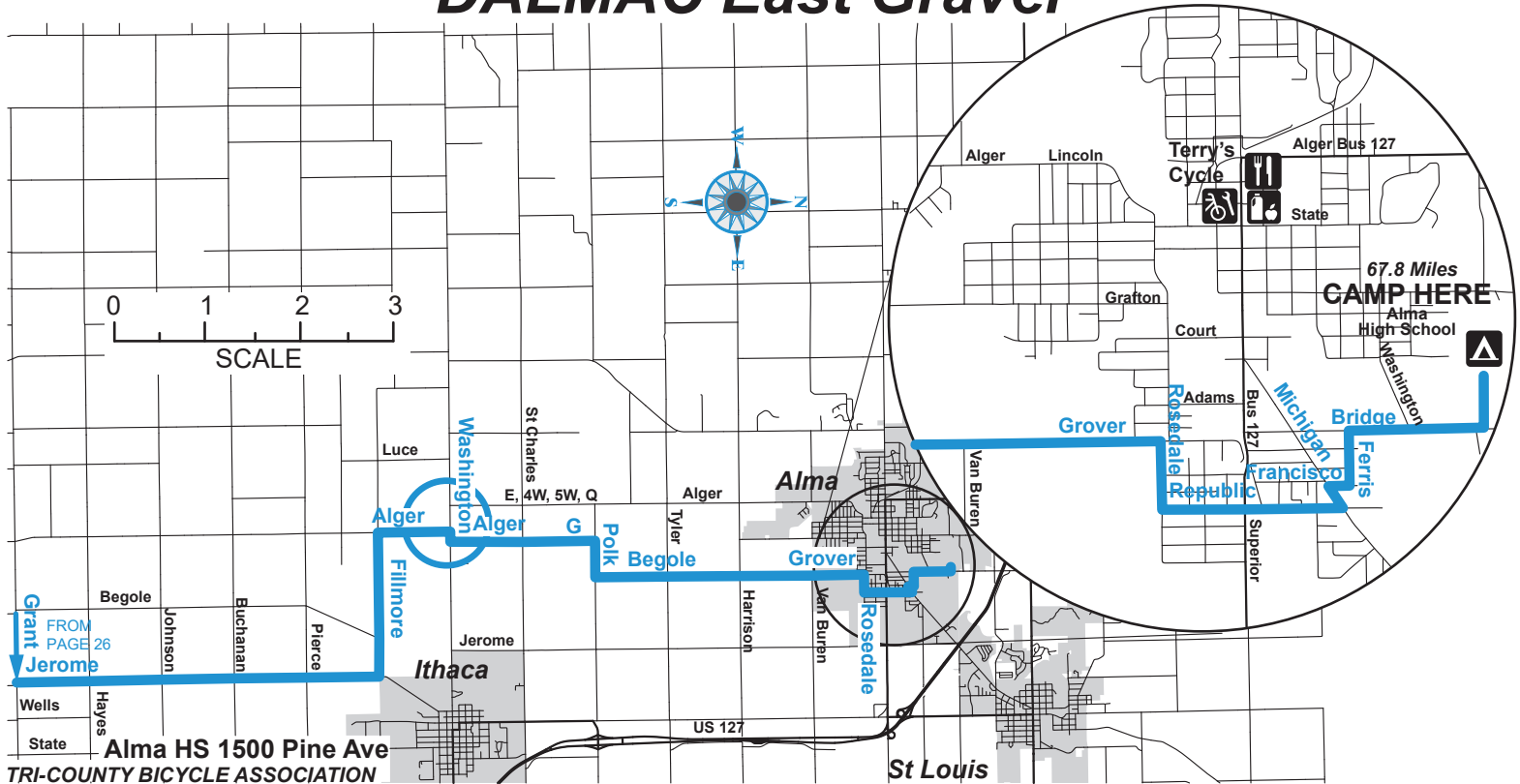
Alward

Taft

DALMAC East Gravel



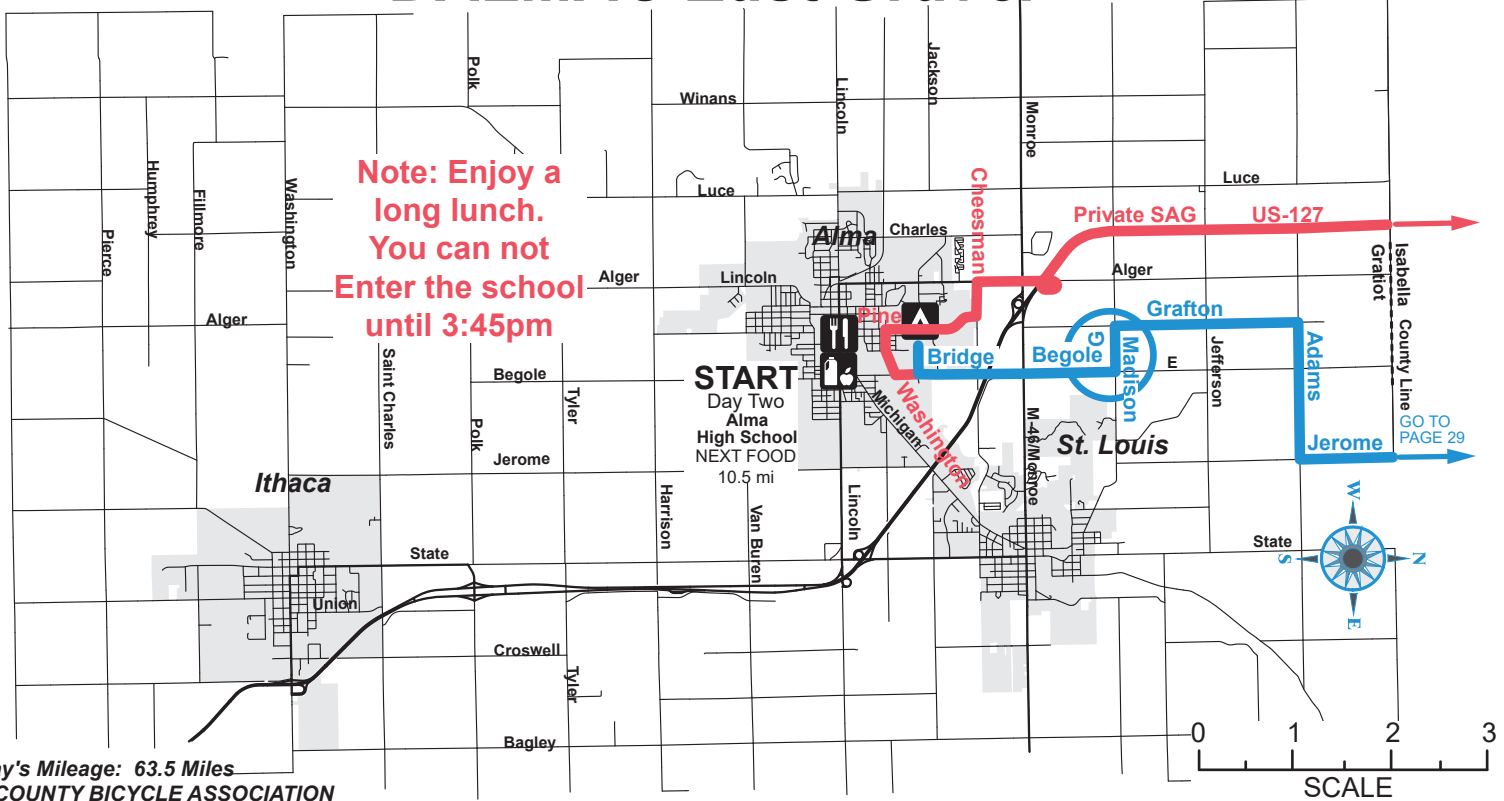
DALMAC East Gravel



Alma HS 1500 Pine Ave
 TRI-COUNTY BICYCLE ASSOCIATION

FROM
 PAGE 26

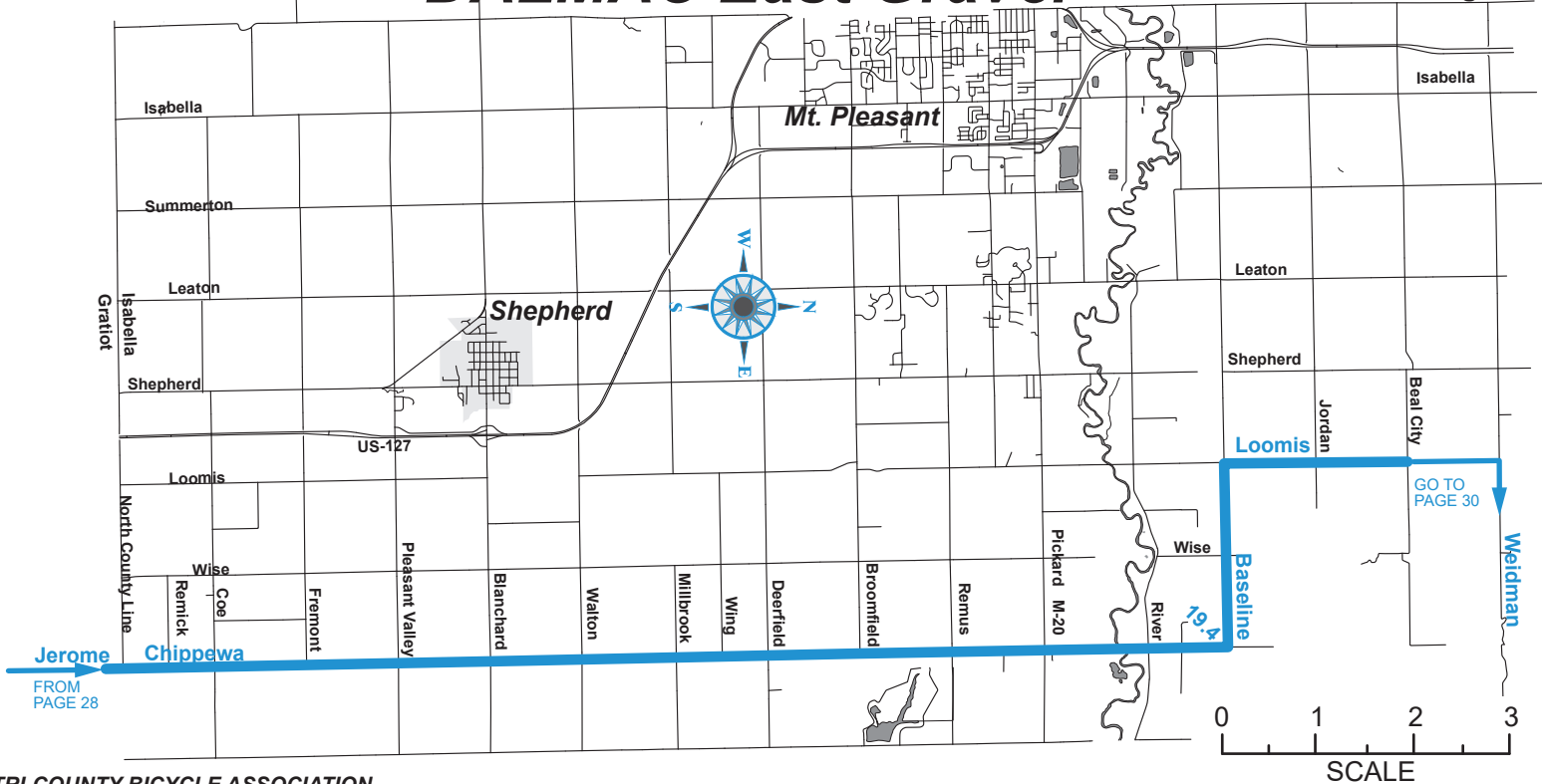
DALMAC East Gravel



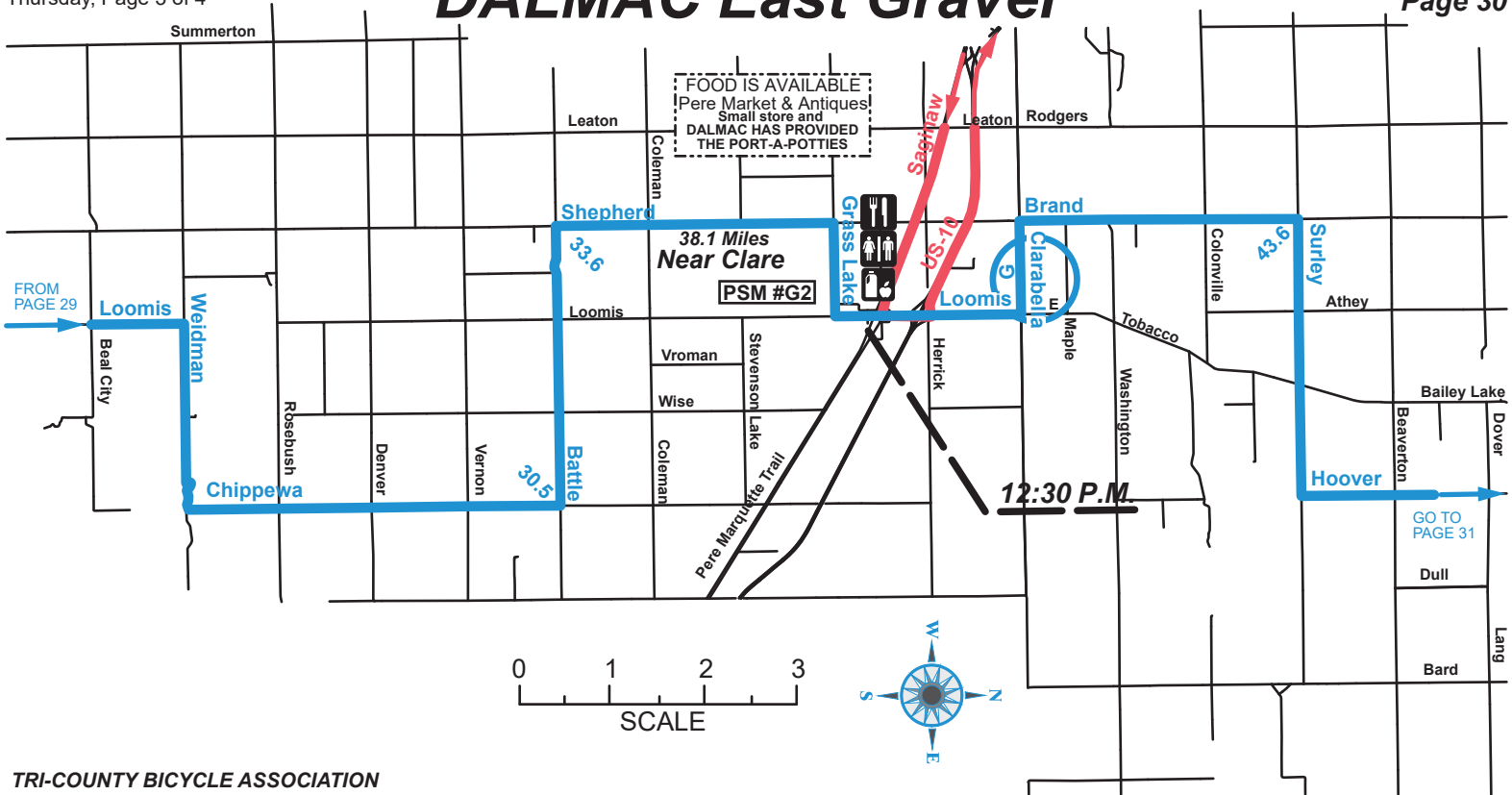
Note: Enjoy a long lunch. You can not Enter the school until 3:45pm

START
Day Two
Alma
High School
NEXT FOOD
10.5 mi

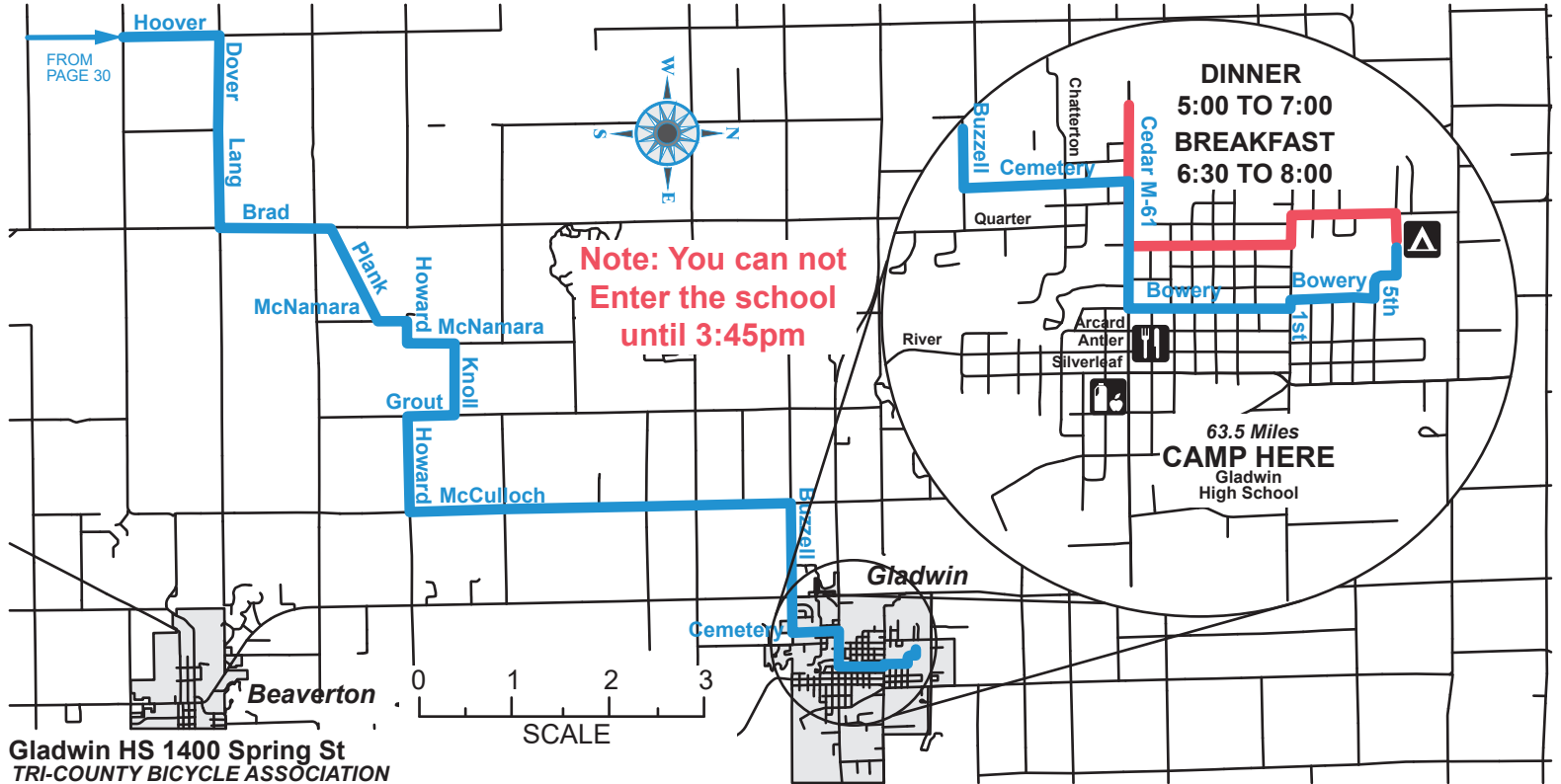
DALMAC East Gravel



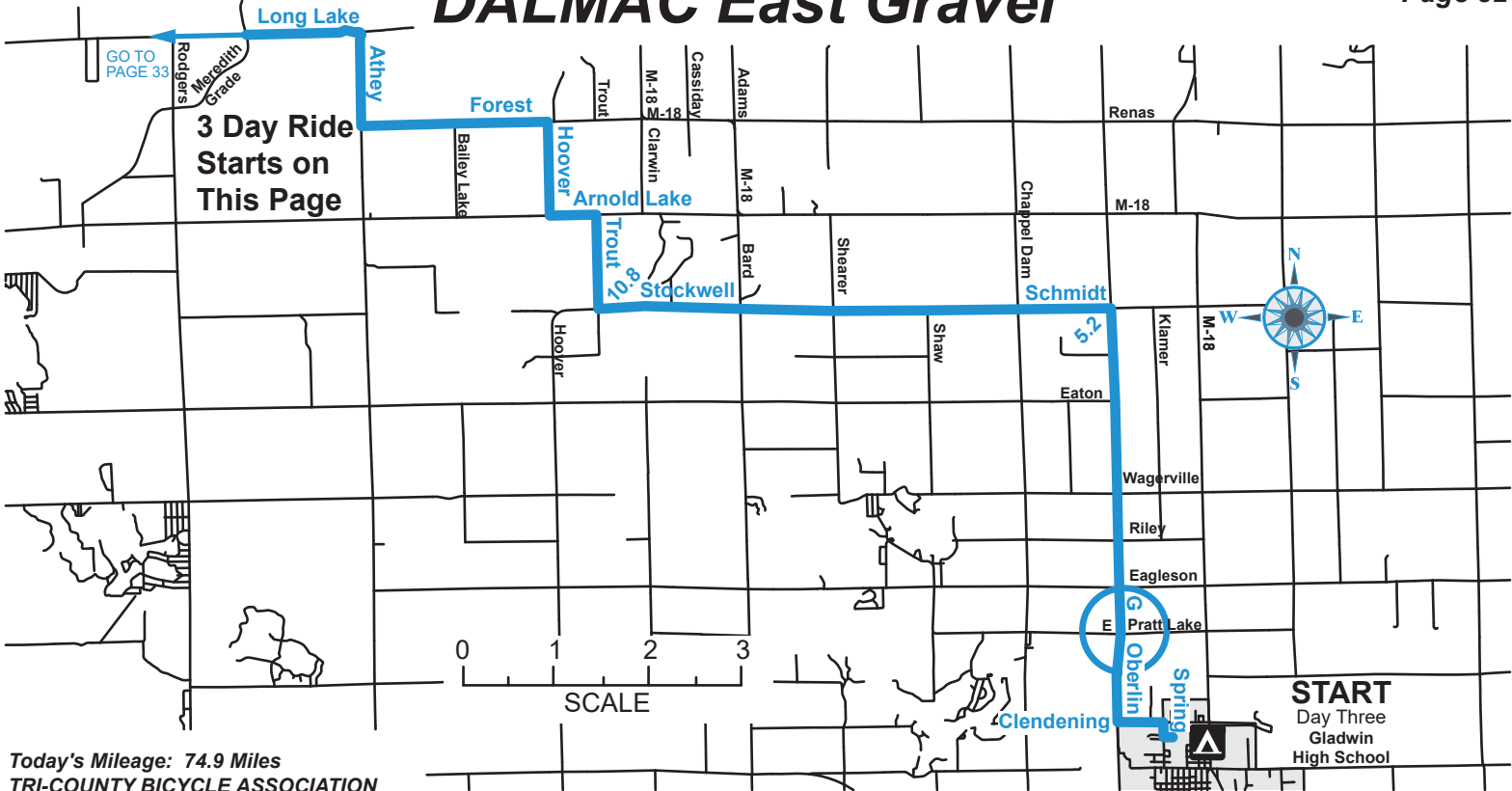
DALMAC East Gravel



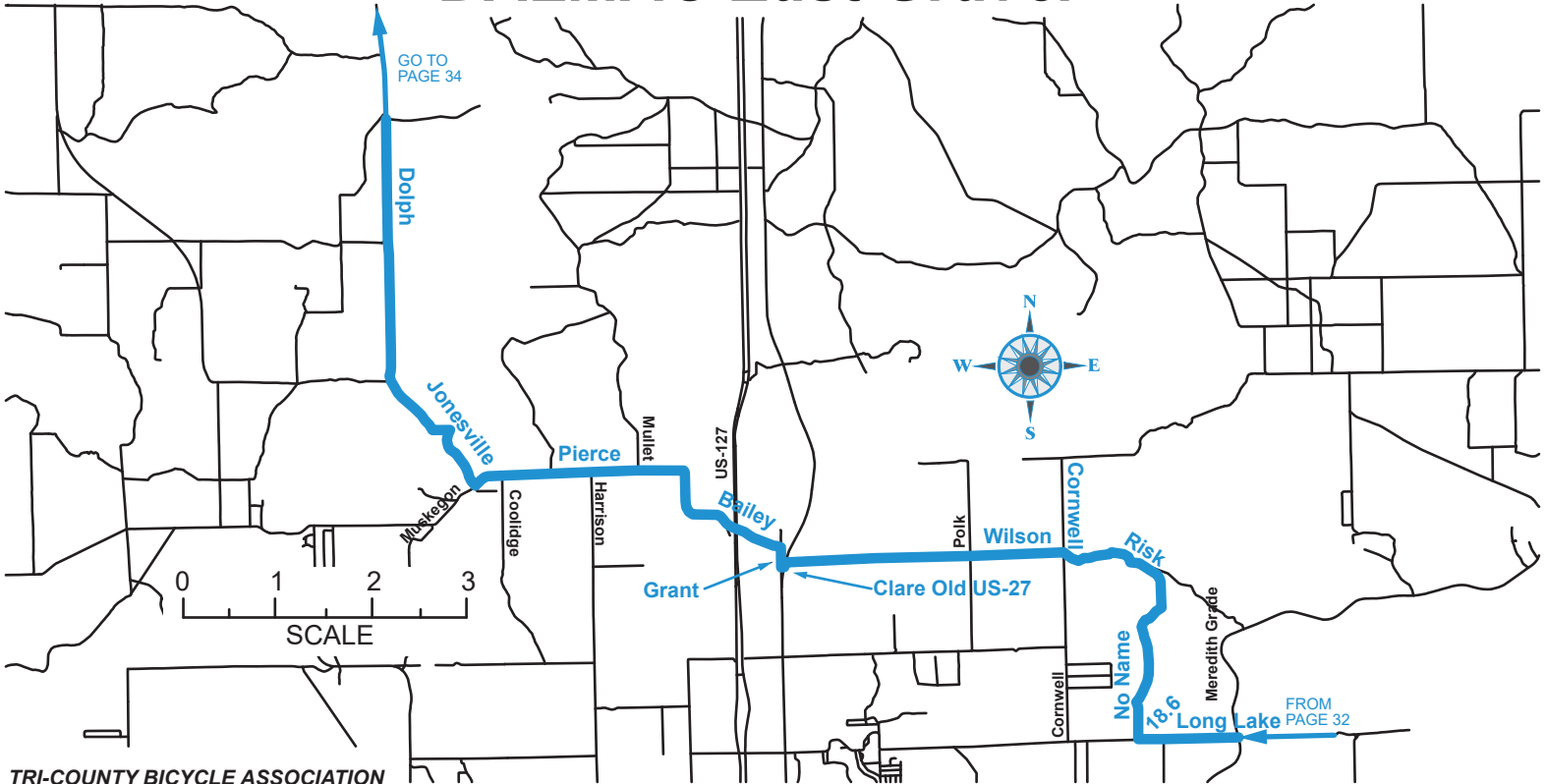
DALMAC East Gravel



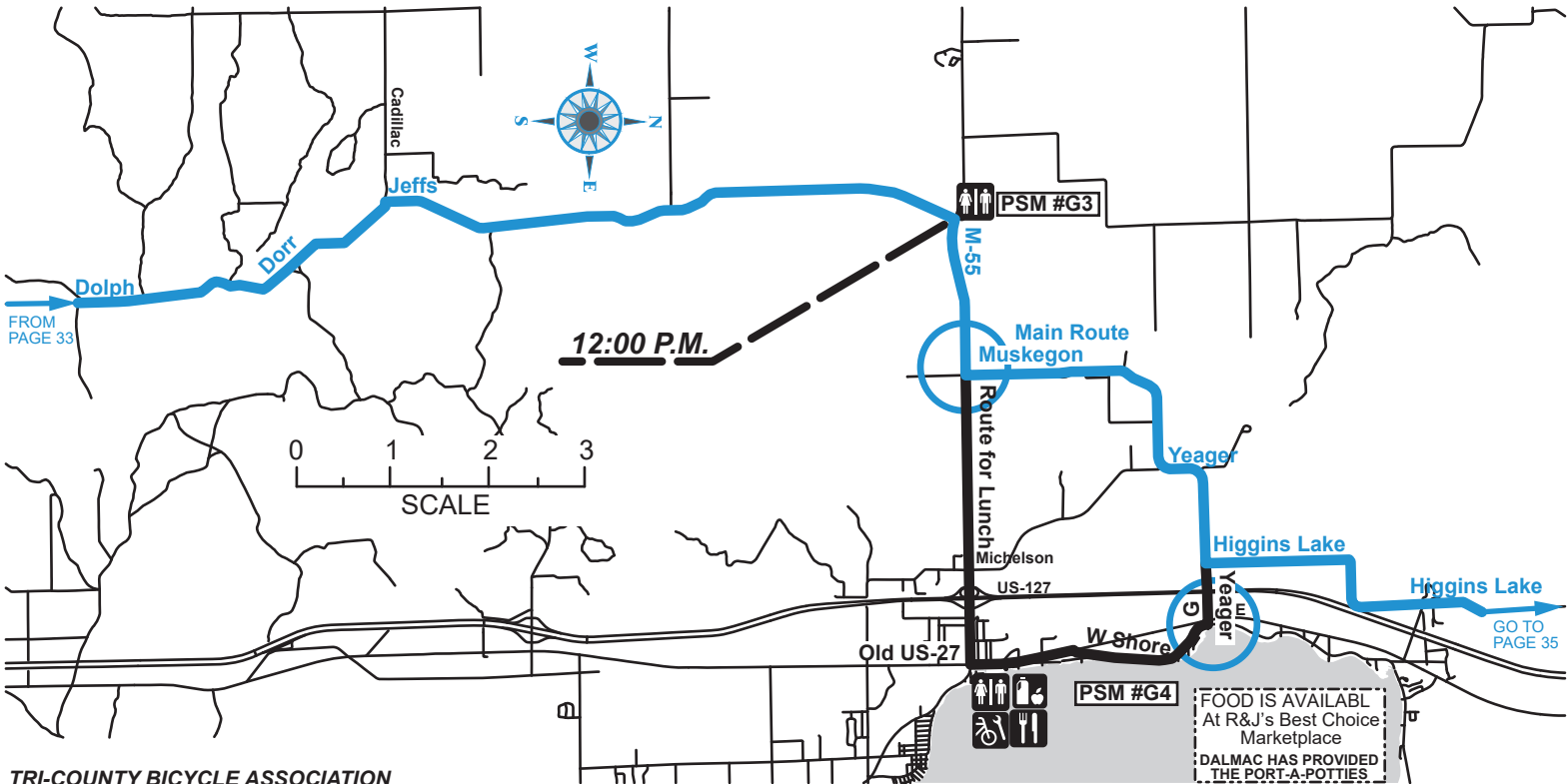
DALMAC East Gravel



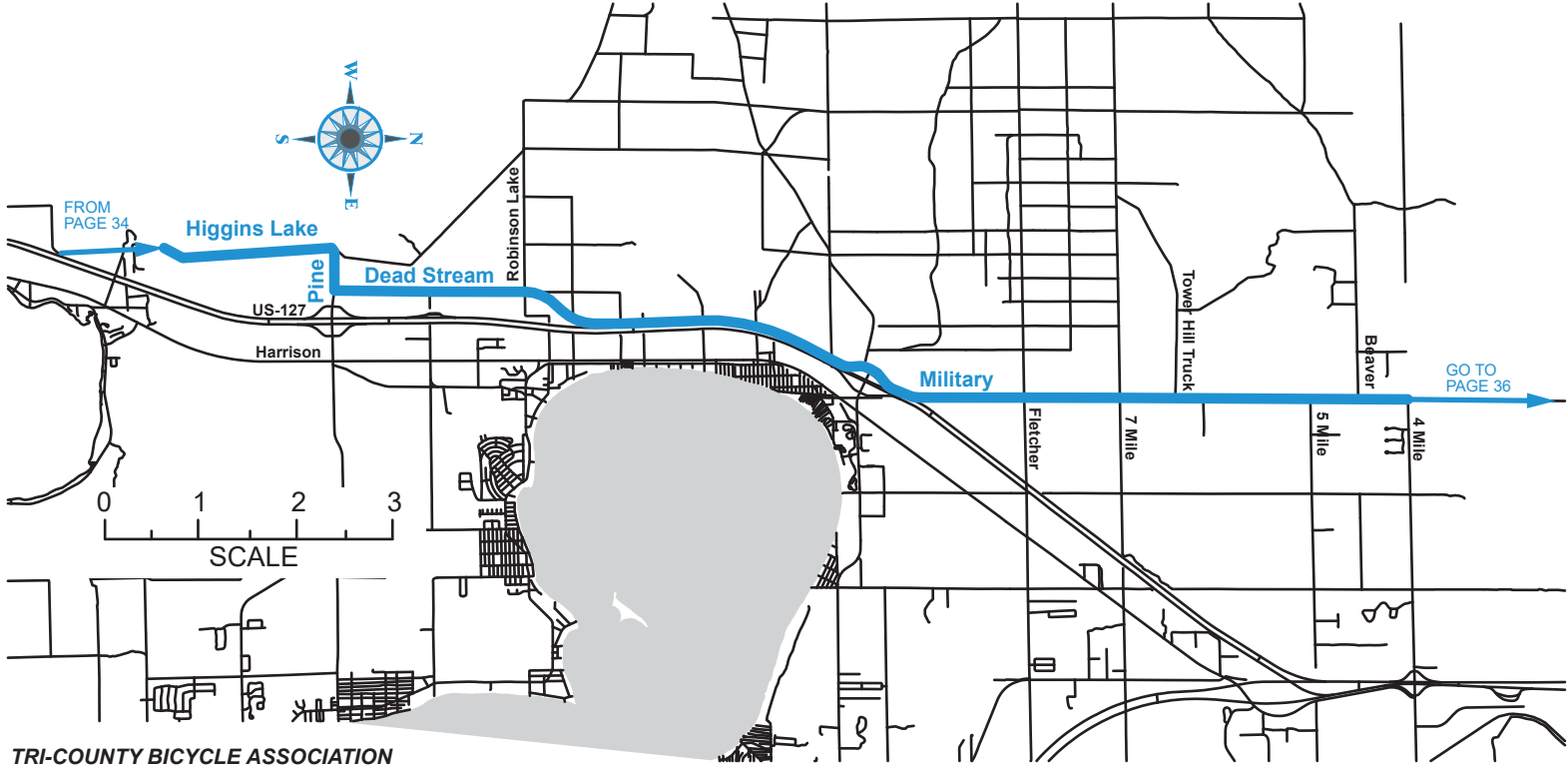
DALMAC East Gravel



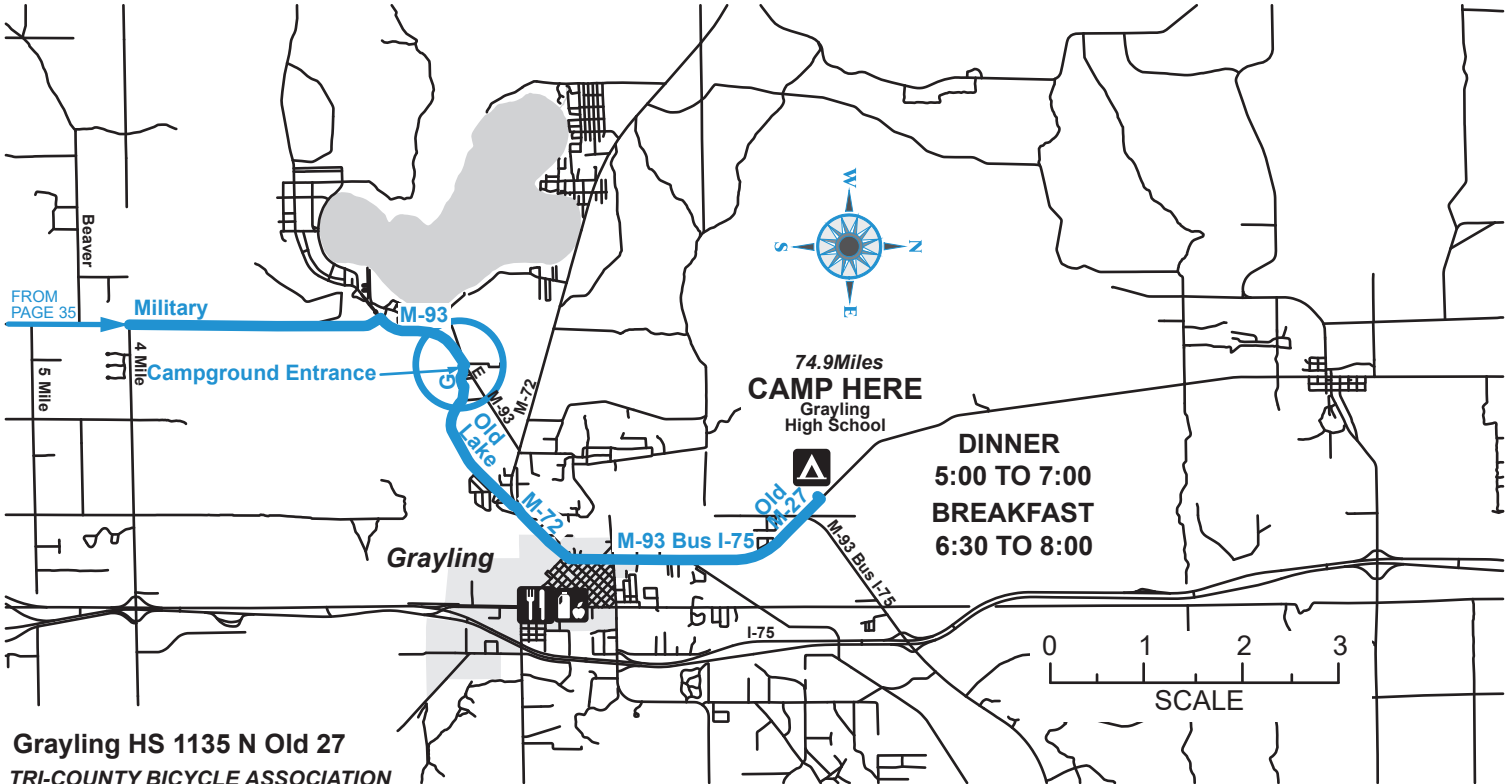
DALMAC East Gravel



DALMAC East Gravel



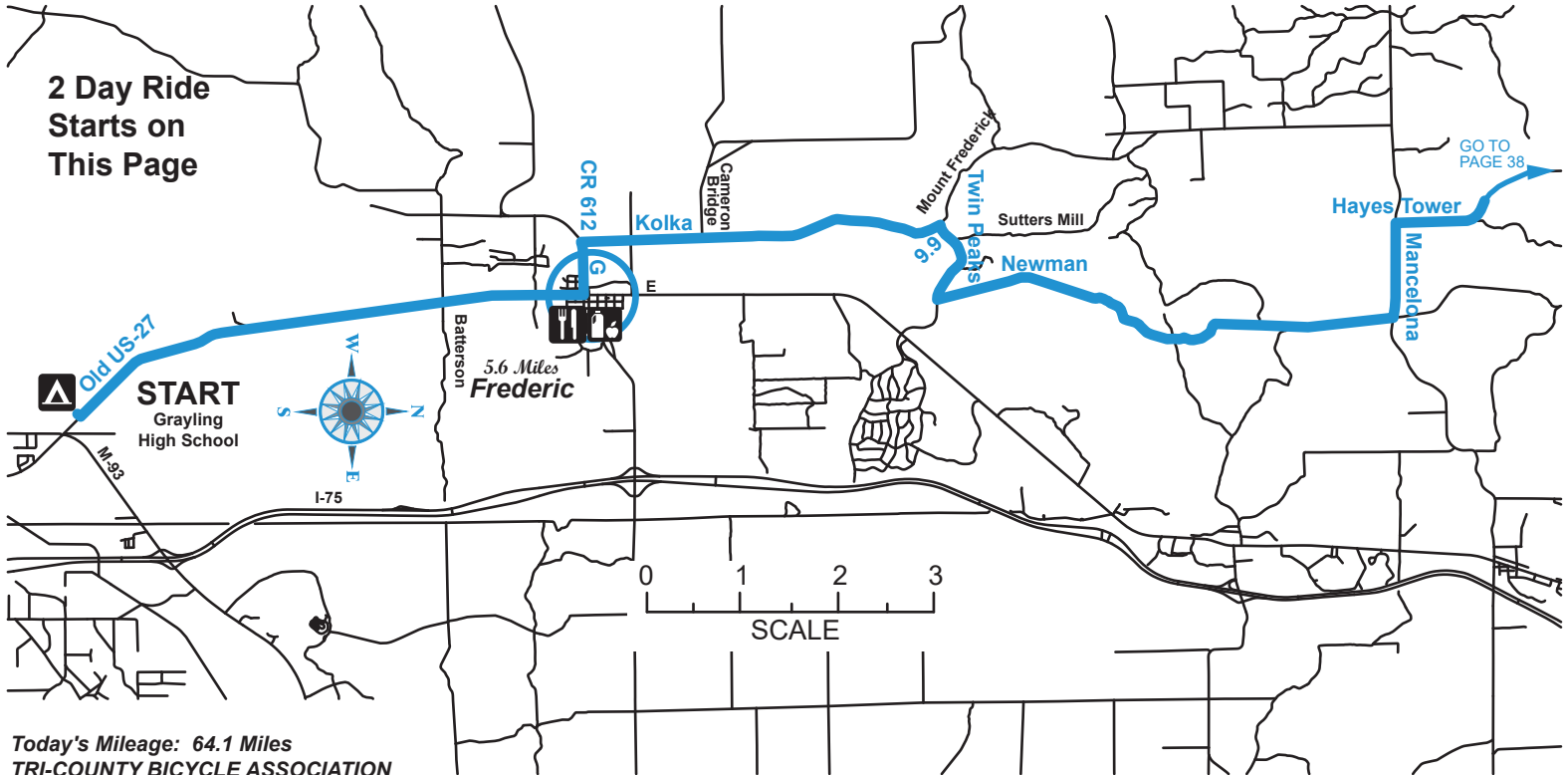
DALMAC East Gravel



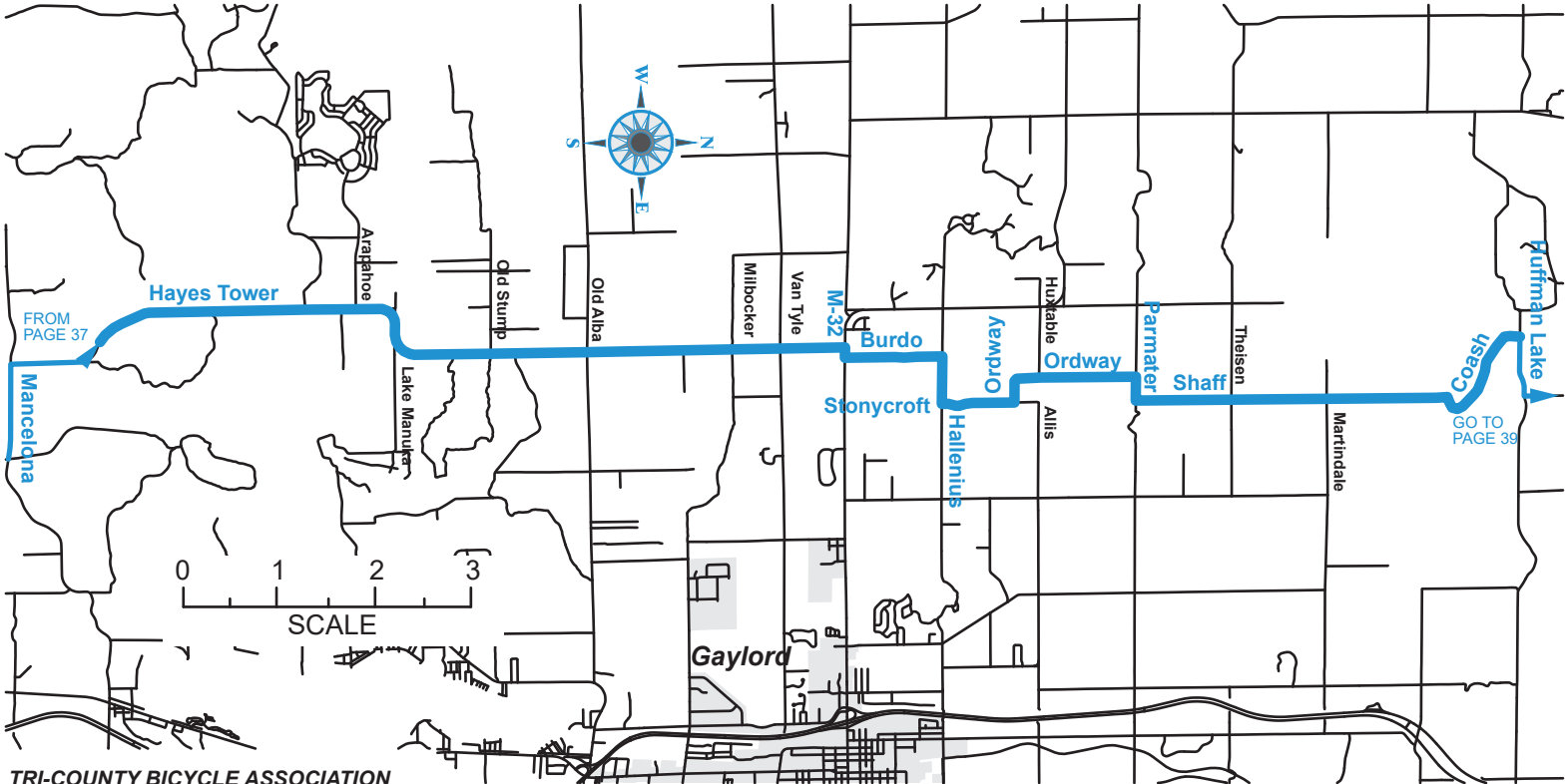
Grayling HS 1135 N Old 27
TRI-COUNTY BICYCLE ASSOCIATION

DALMAC East Gravel

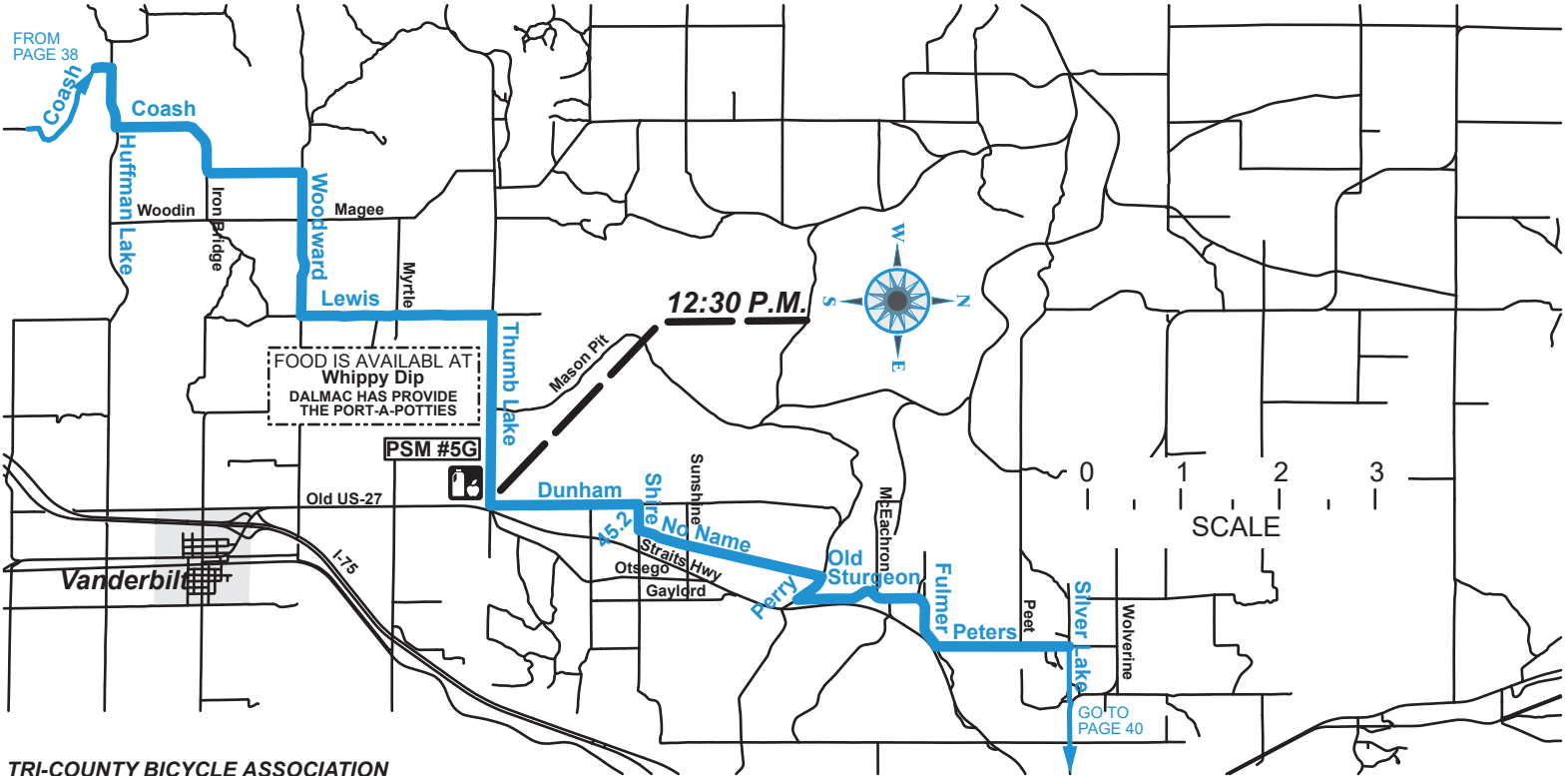
2 Day Ride
Starts on
This Page



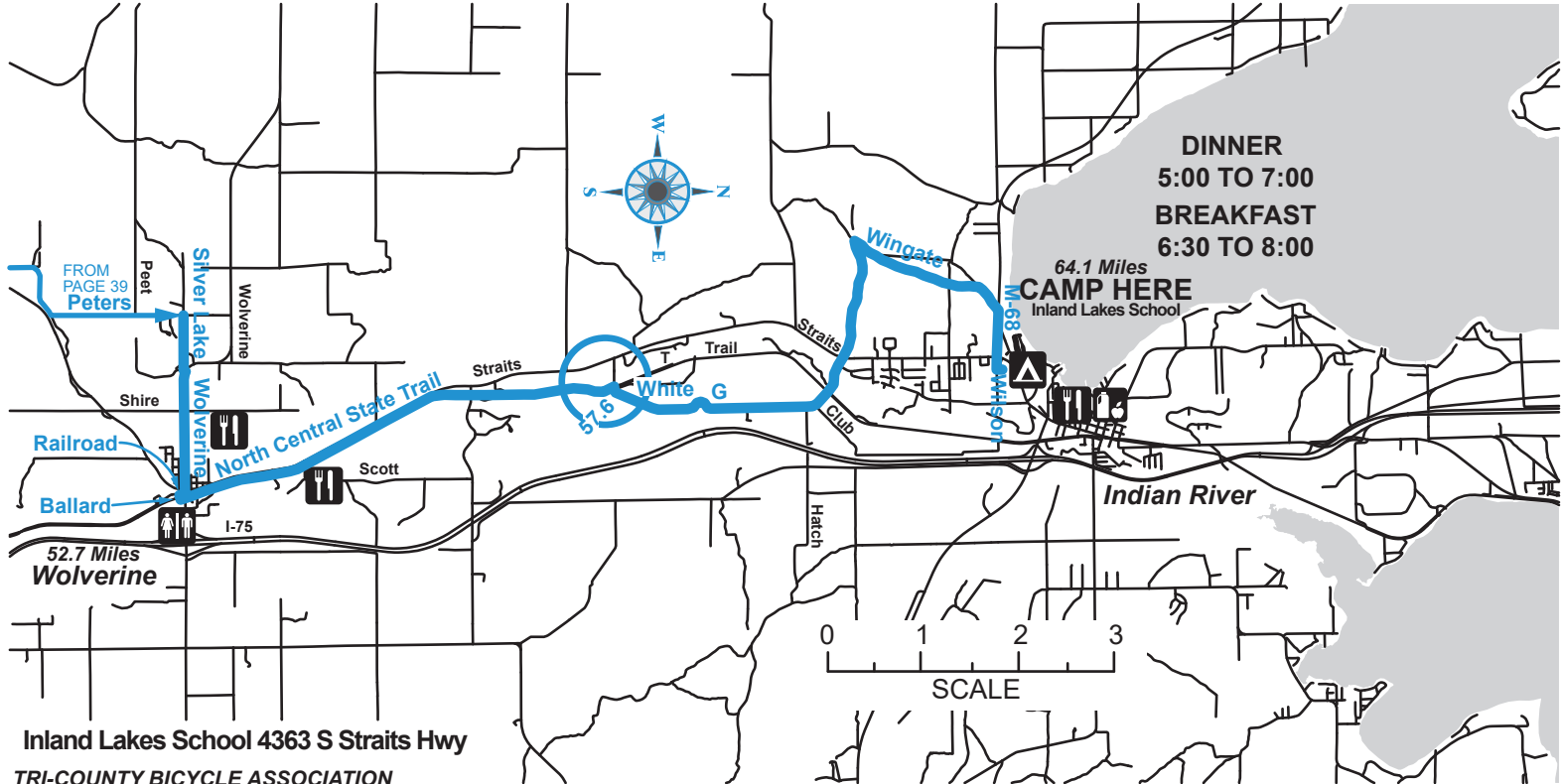
DALMAC East Gravel



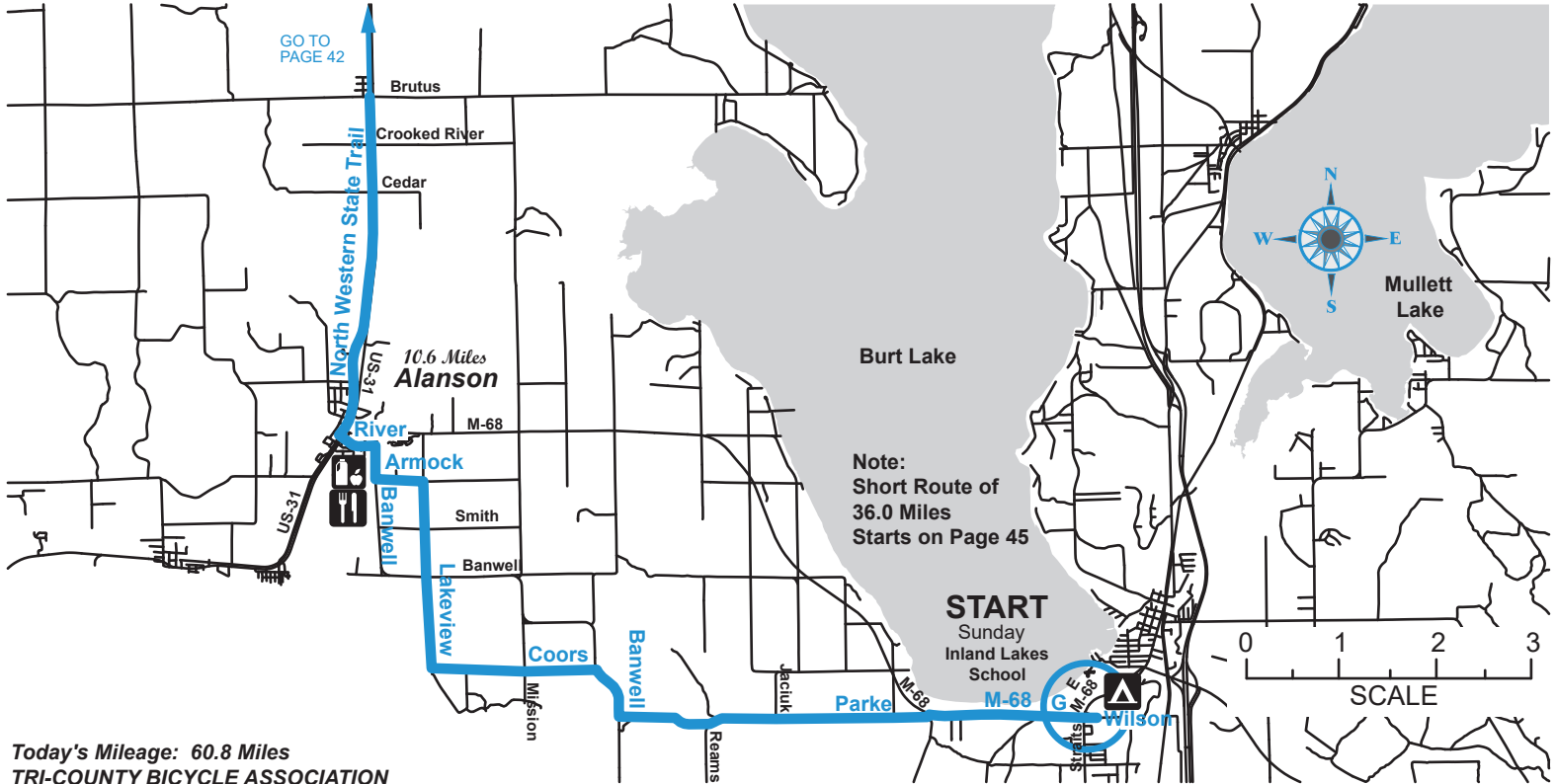
DALMAC East Gravel



DALMAC East Gravel

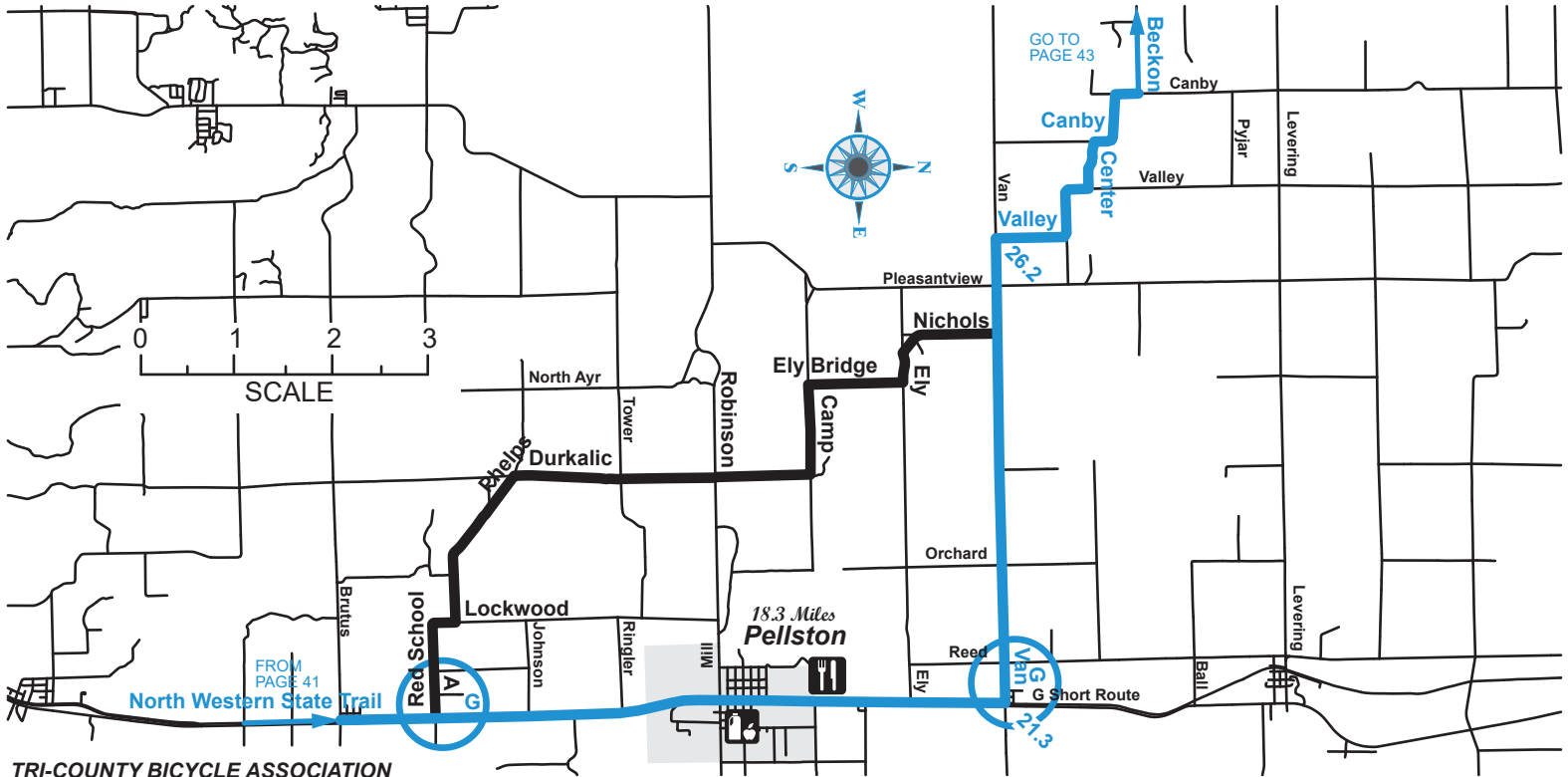


DALMAC East Gravel

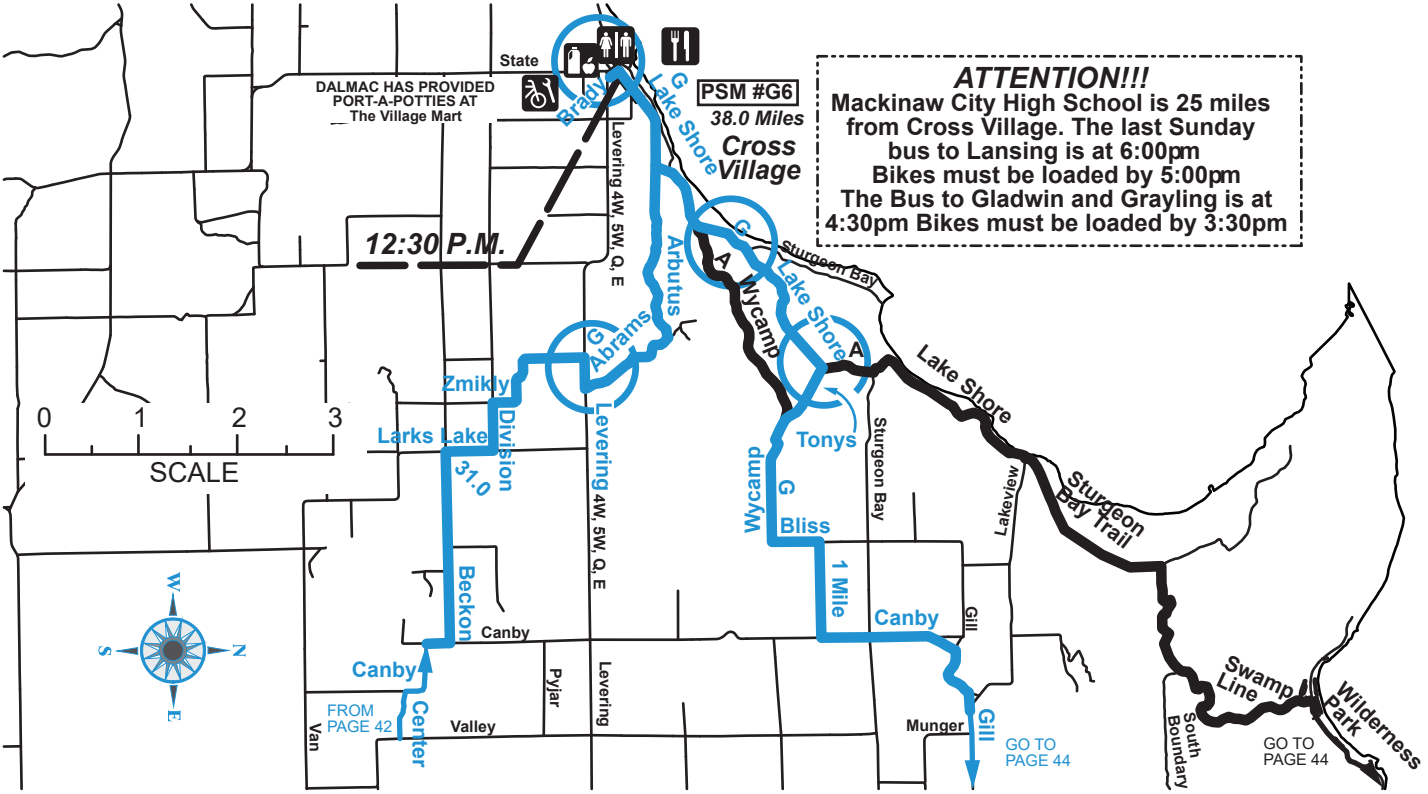


Today's Mileage: 60.8 Miles
 TRI-COUNTY BICYCLE ASSOCIATION

DALMAC East Gravel



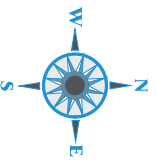
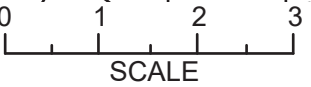
DALMAC East Gravel



ATTENTION!!!
 Mackinaw City High School is 25 miles from Cross Village. The last Sunday bus to Lansing is at 6:00pm
 Bikes must be loaded by 5:00pm
 The Bus to Gladwin and Grayling is at 4:30pm Bikes must be loaded by 3:30pm

12:30 P.M.

PSM #G6
38.0 Miles



DALMAC HAS PROVIDED PORT-A-POTTIES AT The Village Mart

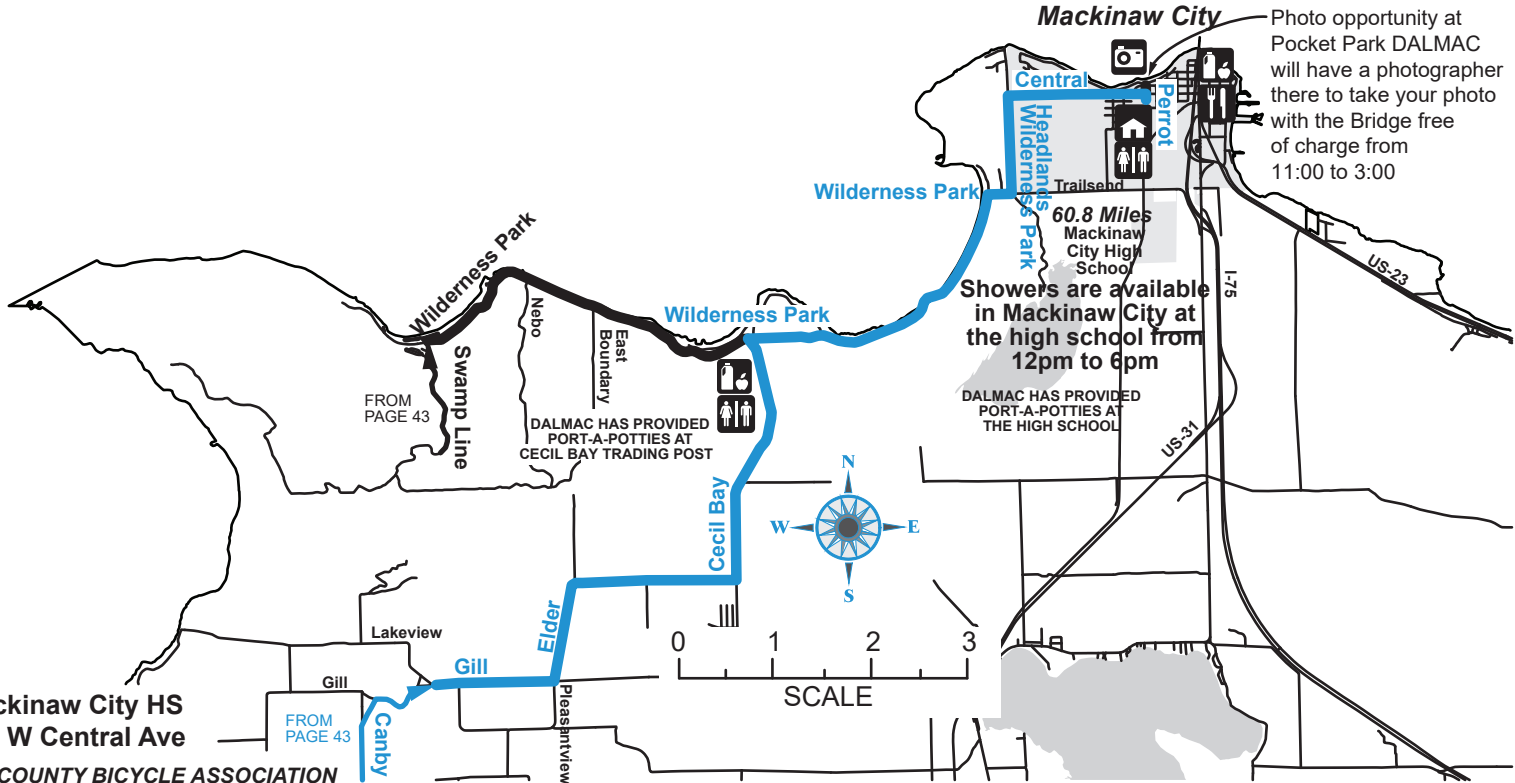


FROM PAGE 42

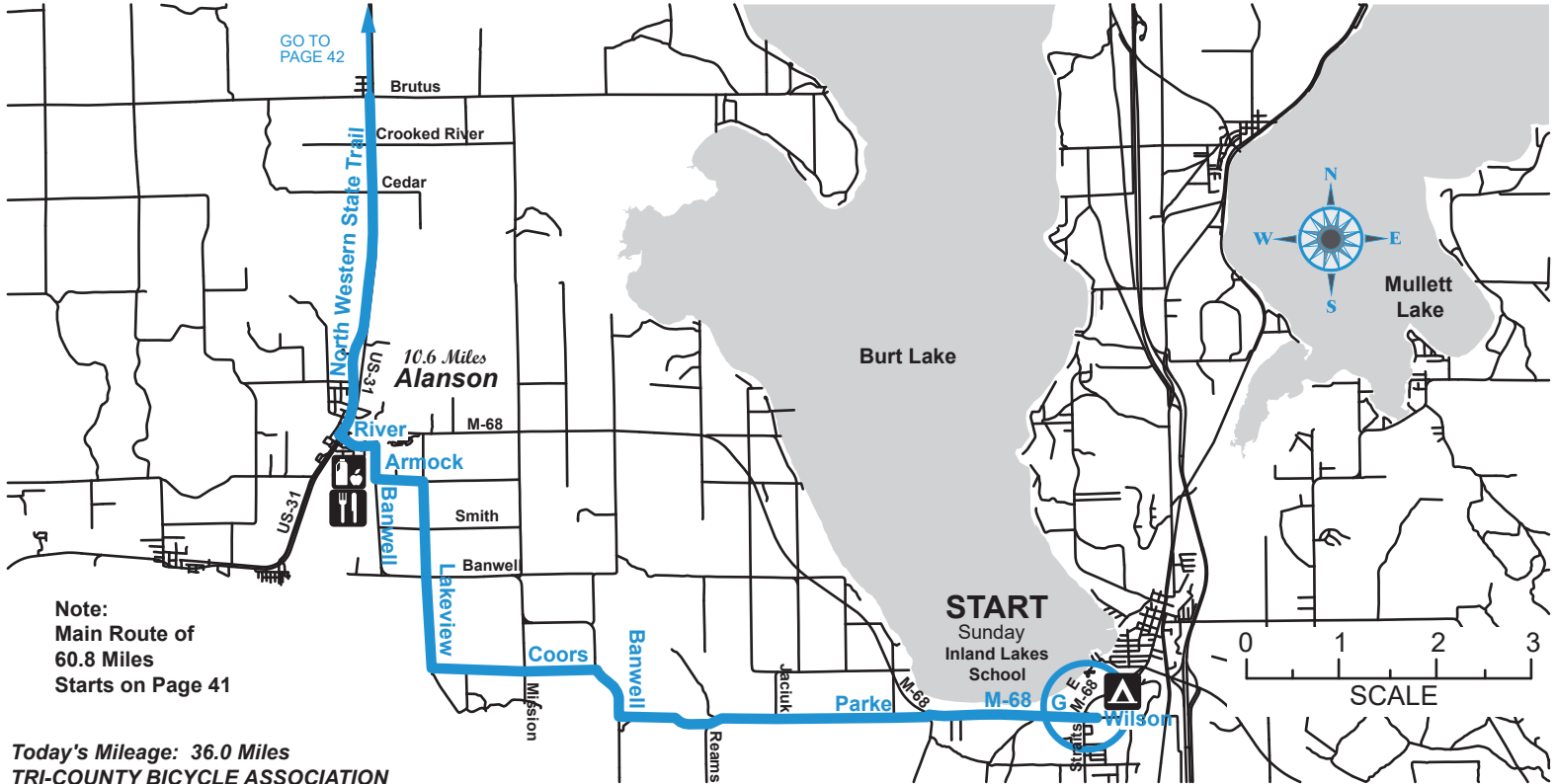
GO TO PAGE 44

GO TO PAGE 44

DALMAC East Gravel



DALMAC East Gravel



GO TO PAGE 42

Brutus

Crooked River

Cedar

10.6 Miles
Alanson

River

Armock

Smith

Banwel

Coors

Banwell

Parke

START

Sunday
Inland Lakes
School

M-68

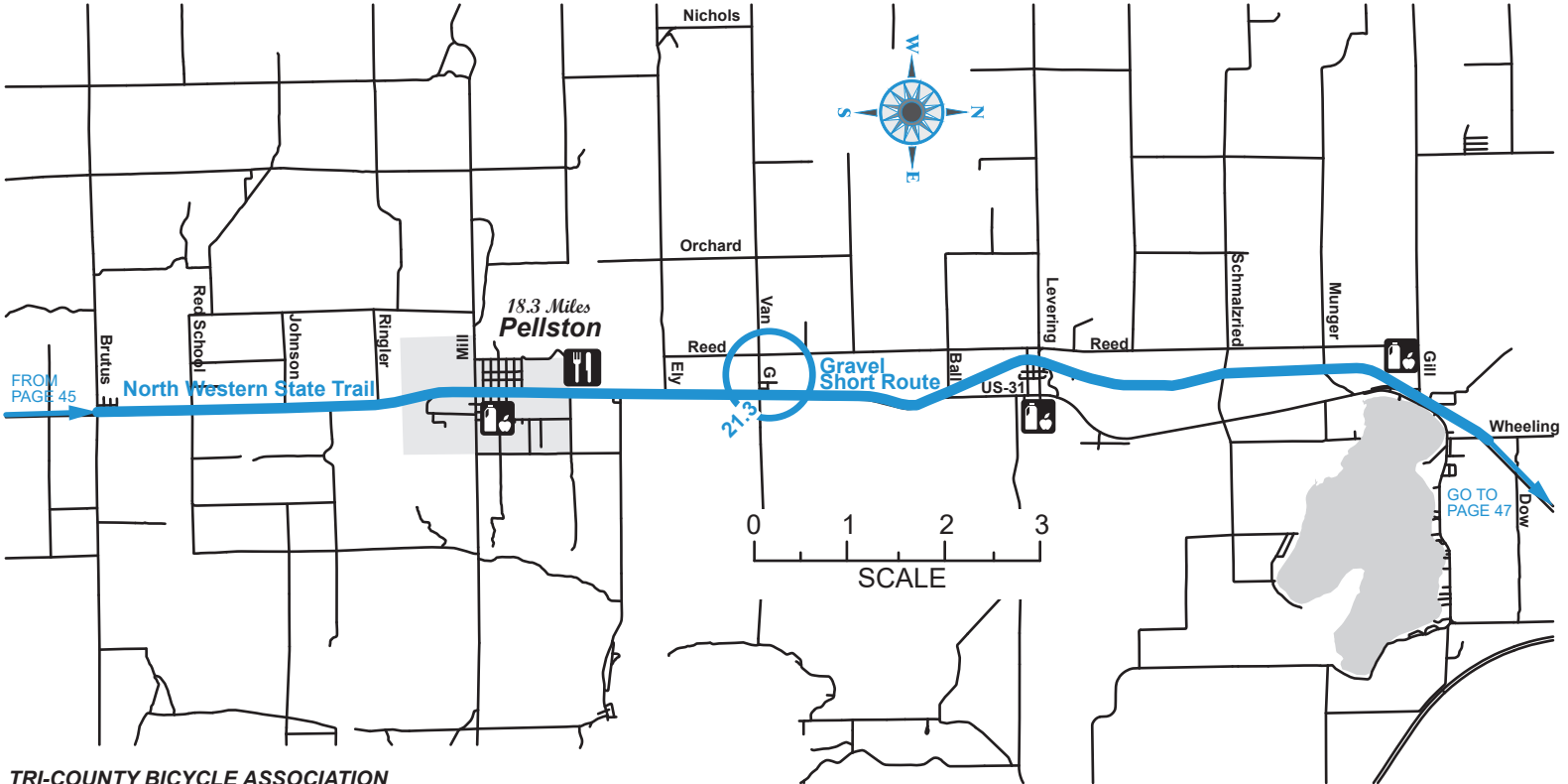
Wilson

SCALE

Note:
Main Route of
60.8 Miles
Starts on Page 41

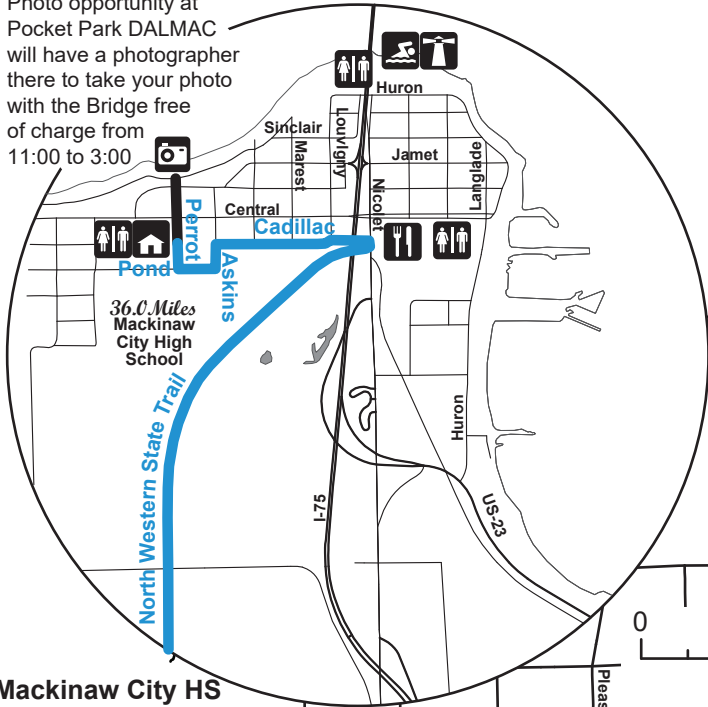
Today's Mileage: 36.0 Miles
TRI-COUNTY BICYCLE ASSOCIATION

DALMAC East Gravel



DALMAC East Gravel

Photo opportunity at Pocket Park DALMAC will have a photographer there to take your photo with the Bridge free of charge from 11:00 to 3:00

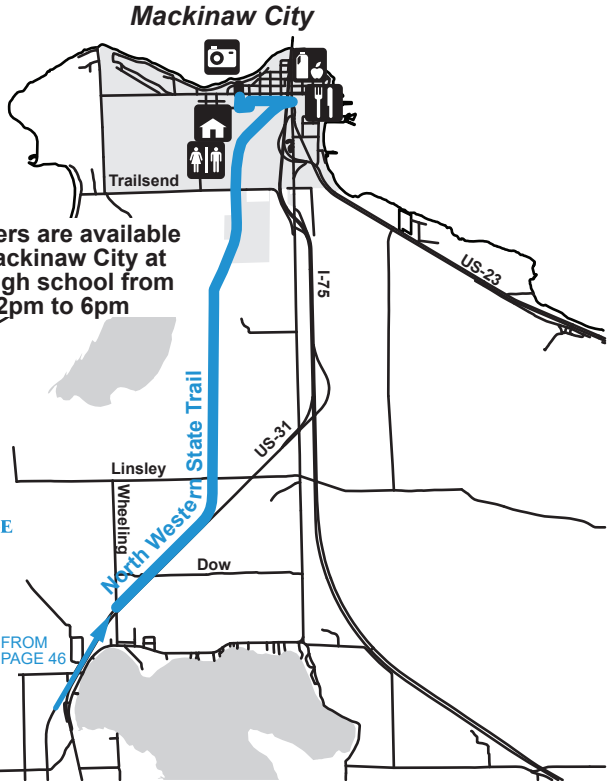


Mackinaw City HS
609 W Central Ave

TRI-COUNTY BICYCLE ASSOCIATION

DALMAC HAS PROVIDED
PORT-A-POTTIES AT
THE HIGH SCHOOL

Showers are available
in Mackinaw City at
the high school from
12pm to 6pm



FROM
PAGE 46

Wednesday

Turn	On	For	Total
Rt	Pavilion	0.1	0.1
Lt	Farm Lane/Collingwood	2.1	2.2
Lt	Elizabeth	0.4	2.6
Rt	Abbot/Chandler	5.2	7.8
Lt	Clark	3.8	11.5
Rt	Turner	1.9	13.5
Lt	Dill (Dewitt)	0.1	13.6
Rt	Bridge/Dewitt	1.3	14.8
Lt	Cutler	0.7	15.6
Rt	Norris	2.0	17.6
Lt	Lehman	2.1	19.7
Lt	Grove	0.1	19.8
Rt	Lehman	1.0	20.8
Rt	Lowell	4.0	24.8
Lt	Centerline/Dexter Trail	3.7	28.5
Rt	Bauer	1.8	30.4
Lt	Parks	0.2	30.6
Rt	Bauer	8.6	39.2
Rt	Hyde	1.0	40.2
Lt	Wacousta	0.4	40.6

Gravel Cue Sheet

Turn	On	For	Total
Rt	Main (Maple Rapids)	0.4	41.0
Lt	Maple/Luce	1.2	42.2
Rt	Maple/Begole	8.1	50.3
Rt	Grant	0.9	51.3
Lt	Jerome	5.0	56.3
Lt	Fillmore	2.0	58.3
Rt	Alger	1.0	59.3
Rt	Washington	0.1	59.4
Lt	Grafton	2.0	61.4
Rt	Polk	0.5	62.0
Lt	Begole/Grover	3.7	65.7
Rt	Rosedale	0.2	65.9
Lt	Republic (Alma)	0.7	66.6
Lt	Michigan	0.1	66.7
Rt	Francisco	0.1	66.8
Lt	Ferris	0.2	67.0
Rt	Bridge	0.5	67.5
Lt	Unnamed Drive	0.3	67.8
Lt	Into Alma High School		

Thursday**Gravel Cue Sheet**

Turn	On	For	Total	Turn	On	For	Total
	Note: Enjoy a long lunch. You can not Enter the school until 3:45pm			Lt	Hoover	2.0	48.4
				Rt	Dover/Lang	2.0	50.4
				Lt	Bard	1.2	51.6
Lt	Bridge/Begole	2.1	2.1	Rt	Plank	1.1	52.7
Lt	Madison	0.5	2.6	Lt	McNamara	0.3	53.0
Rt	Grafton	2.0	4.6	Rt	Howard	0.2	53.2
Rt	Adams	1.5	6.1	Lt	McNamara	0.5	53.7
Lt	Jerome/Chippewa	13.1	19.2	Rt	Knoll	0.8	54.5
Lt	Baseline	2.0	21.2	Rt	Grout	0.5	55.0
Rt	Loomis	3.0	24.2	Lt	Howard	1.0	56.0
Rt	Weidman	2.1	26.3	Lt	McCulloch	4.0	60.0
Lt	Chippewa	4.0	30.3	Lt	Buzzell	1.4	61.4
Lt	Battle	3.0	33.3	Lt	Cemetery (Gladwin)	0.5	61.9
Rt	Shepherd	3.0	36.3	Rt	Cedar	0.4	62.3
Rt	Grass Lake	1.0	37.3	Lt	Bowery	0.5	62.7
Lt	Loomis	2.0	39.4	Lt	1st	0.0	62.8
Lt	Clarabella/North County Line	1.0	40.4	Rt	Bowery	0.2	63.0
Rt	Brand	3.0	43.4	Lt	5th	0.1	63.2
Rt	Surrey	3.0	46.4	Lt	Into Gladwin High School		

Turn	On	For	Total	Turn	On	For	Total
Rt	Spring	0.2	0.2	BLt	to stay on Dolph	6.4	36.8
Lt	City Limits/Clendenling	0.5	0.8	Rt	Jeffer	6.2	43.0
Rt	Oberlin	4.5	5.2				
Lt	Schmidt/Stockwell	5.5	10.8				
Rt	Trout	1.0	11.8				
Lt	Arnold Lake	0.5	12.3				
Rt	Hoover	1.0	13.3	Rt	M-55	1.6	44.6
Lt	Forest	2.0	15.3	Lt	County Line/Muskegon/ Reedsburg	2.7	47.4
Rt	Athey	1.0	16.4	Lt	Yeager	1.5	48.8
Lt	Long Lake	2.3	18.6	Lt	Higgins Lake	5.4	54.2
Rt	No name	3.0	21.7	Lt	Dead Stream/Military	14.2	68.4
Rt	Cornwell	0.0	21.7	Rt	M-93	1.1	69.4
Lt	Wilson	2.9	24.6	Rt	Campground Entrance	0.0	69.5
Lt	Clare/Old US-27	0.1	24.7	Lt	Old Lake	0.1	69.6
Rt	No name toward Grant	0.0	24.7	Lt	To stay on Old Lake	0.0	69.6
Rt	Grant	0.2	24.9	Rt	Duran	0.1	69.6
Lt	Bailey/Pierce/Muskegon	3.7	28.7	Lt	No Name	0.2	69.9
Rt	Jonesville	0.7	29.4	Rt	Old Lake	1.4	71.3
Lt	Jonesville/Dolph	1.0	30.5				

**Note: To go past lunch options or
PSM stop go to page 2**

Turn	On	For	Total
Rt	M-72/M-93 (Grayling)	0.8	71.1
Lt	I-75BL/McClellan/Old US-27	2.8	74.8
Lt	Into Grayling High School		

Turn	On	For	Total
Rt	Old Lake	1.4	73.4
Rt	M-72/M-93 (Grayling)	0.8	74.2
Lt	I-75BL/McClellan/Old US-27	2.8	76.9
Lt	Into Grayling High School		

**To go past lunch options
or PSM stop**

Rt	M-55	4.7	47.6
Lt	Houghton Lake/Old US-27	1.1	48.7
Rt	West Shore	1.6	50.3
Lt	Yeager	0.6	50.9
Rt	Higgins Lake	5.4	56.3
Lt	Dead Stream/Military	14.2	70.5
Rt	M-93	1.1	71.5
Rt	Campground Entrance	0.0	71.6
Lt	Old Lake	0.1	71.7
Lt	To stay on Old Lake	0.0	71.7
Rt	Duran	0.1	71.7
Lt	No Name	0.2	72.0

Saturday

Turn	On	For	Total
Lt	Old US-27 (Frederic)	5.5	5.5
Lt	CR 612	0.6	6.1
Rt	Kolka Creek	3.8	9.9
Rt	Twin Peaks	0.9	10.9
Lt	Newman/Lynn Lake	5.1	16.0
Lt	Mancelona/ C 38	1.0	17.0
Rt	Hayes Tower	9.3	26.3
Rt	M-32	0.1	26.4
Lt	Burdo	1.0	27.4
Rt	Hallenius	0.5	27.9
Lt	Stonycroft	0.8	28.6
Lt	Ordway	1.5	30.2
Rt	Parmater	0.2	30.4
Lt	Shaff/Coash	4.5	34.9
Rt	Huffman Lake	0.6	35.5
Lt	Coash	2.3	37.9
Rt	Woodward	1.5	39.4
Lt	Lewis	2.0	41.4
Rt	Thumb Lake	2.0	43.4

Gravel Cue Sheet

Turn	On	For	Total
Lt	Dunham	1.5	44.9
Rt	Shire	0.3	45.2
Lt	No Name	2.0	47.2
Rt	Perry	0.4	47.6
Lt	Old Sturgeon/Fulmer	1.9	49.5
Lt	Peters	1.4	50.9
Rt	Silver Lake	0.6	50.5
Rt	Wolverine/Main/Silver Lake (Wolverine)	1.3	52.7
Rt	Railroad	0.1	52.8
Lt	Ballard	0.0	52.8
Lt	North Central State Trail	4.8	57.6
Rt	White	4.1	61.7
Rt	Wingate/Richwood	1.8	63.5
Rt	Sturgeon/Wilson (Indian River)	0.6	64.0
Lt	Into Inland Lakes School		

Sunday**Main Route, Adventure Route****Page 2, Short Route Page 4**

Turn	On	For	Total
Rt	Wilson/M-68/Sturgeon	1.8	1.8
Lt	Parke	2.3	4.1
Rt	To stay on Parke	1.0	5.1
Rt	Banwell	0.6	5.7
Lt	Coors	1.7	7.4
Rt	Lakeview	2.0	9.4
Lt	Armock	0.5	9.9
Rt	Banwell	0.4	10.2
Lt	River (Alanson)	0.4	10.6
Rt	North Western State Trail (Pellston)	10.7	21.3
Lt	Van	4.9	26.2
Rt	Valley	1.5	27.6
Lt	Center	0.5	28.1
Rt	Canby	0.9	29.1
Lt	Beckon	2.0	31.0
Rt	Larks Lake	0.5	31.5
Lt	Division	0.5	32.0

Gravel Cue Sheet

Turn	On	For	Total
Rt	Zmikly	1.4	33.4
Rt	Levering	0.3	33.8
Lt	Abrams	1.1	34.9
Lt	Arbutus	1.9	36.8
BLt	Lake Shore (Cross Village)	1.1	37.9
Lt	Brady	0.1	38.0
Rt	into The Village Mart	0.0	38.0
Lt	Brady	0.1	38.1
Rt	Lake Shore	4.1	42.2
Rt	Tonys/Wycamp	2.0	44.3
Lt	Bliss	0.5	44.8
Rt	1 Mile	1.0	45.8
Lt	Canby	1.4	47.2
Rt	Gill	0.8	48.0
Rt	Gill	1.3	49.2
Lt	Elder	2.7	52.0
Lt	Cecil Bay	2.7	54.6
Rt	Wilderness Park	3.4	58.0
Rt	Wilderness Park	0.2	58.3
Lt	Headlands/Wilderness Park	1.0	59.3

Sunday**Gravel Cue Sheet****Main Route**

Turn	On	For	Total
Rt	Central	1.4	60.7
Rt	Perrot into Mackinaw City School		

Photo opportunity

			60.7
Lt	Perrot	0.1	60.8
Ut	U-turn on Perrot after photo into Mackinaw City High School	0.2	61.0

Adventure Route

Turn	On	For	Total
Rt	Wilson/M-68/Sturgeon	1.8	1.8
Lt	Parke	2.3	4.1
Rt	To stay on Parke	1.0	5.1
Rt	Banwell	0.6	5.7
Lt	Coors	1.7	7.4
Rt	Lakeview	2.0	9.4
Lt	Armock	0.5	9.9
Rt	Banwell	0.4	10.2
Lt	River (Alanson)	0.4	10.6

Turn	On	For	Total
Rt	North Western State Trail (Pellston)	4.7	15.3
Lt	Red School	1.2	16.5
Lt	Lockwood/Phelps	1.7	18.3
Rt	Durkalic	2.1	20.4
Lt	Robinson	0.0	20.4
Rt	Durkalic	1.0	21.4
Lt	Camp	0.9	22.3
Rt	Ely Bridge	1.0	23.3
Lt	Ely	0.3	23.6
Rt	Nichols	1.1	24.7
Lt	Van	1.0	25.7
Rt	Valley	1.5	27.2
Lt	Center	0.5	27.7
Rt	Canby	0.9	28.6
Lt	Beckon	2.0	30.6
Rt	Larks Lake	0.5	31.1
Lt	Division	0.5	31.6
Rt	Zmikly	1.4	32.9
Rt	Levering Rd	0.3	33.3

Adventure Route

Turn	On	For	Total
Lt	Abrams	1.1	34.4
Lt	Arbutus	1.9	36.3
Lt	Lake Shore (Cross Village)	1.1	37.4
Lt	Brady	0.1	37.5
Rt	into The Village Mart	0.0	37.5
Lt	Brady	0.1	37.6
Rt	Lake Shore	1.9	39.6
Rt	Wycamp	2.4	42.0
Lt	Tonys	0.7	42.7
Rt	Lake Shore	0.5	43.2
Lt	Lake Shore	2.2	45.4
Lt	Sturgeon Bay Trail	2.0	47.4
Rt	Sturgeon Bay Trail/Swamp Line	3.4	50.8
Rt	Wilderness Park	7.4	58.1
Rt	Wilderness Park	0.2	58.4
Lt	Headlands/Wilderness Park	1.0	59.4
Rt	Central	1.4	60.8
Rt	Perrot into Mackinaw City School		

Turn	On	For	Total
	Photo opportunity		60.8
Lt	Perrot	0.1	60.9
Ut	U-turn on Perrot after photo into Mackinaw City High School	0.2	61.1

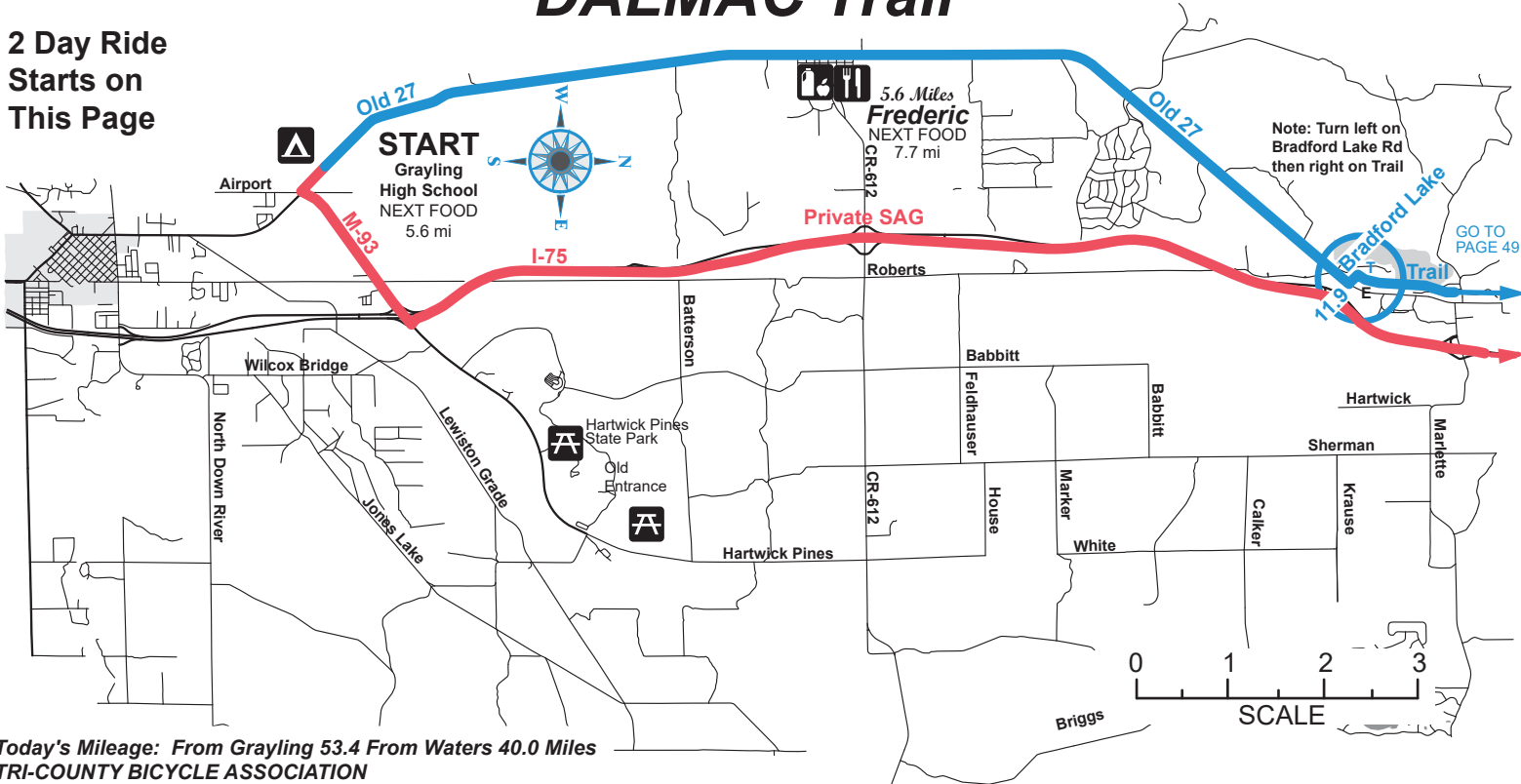
Trail Route

Turn	On	For	Total
Rt	Wilson/M-68/Sturgeon	1.8	1.8
Lt	Parke	2.3	4.1
Rt	To stay on Parke	1.0	5.1
Rt	Banwell	0.6	5.7
Lt	Coors	1.7	7.4
Rt	Lakeview	2.0	9.4
Lt	Armock	0.5	9.9
Rt	Banwell	0.4	10.2
Lt	River (Alanson)	0.4	10.6
Rt	North Western State Trail (Pellston)	24.7	35.3
SLt	onto Cadillac at Nicolet	0.1	35.4
Lt	Cadillac	0.3	35.7
Rt	Askins	0.1	35.8
Crt	Pond	0.1	35.9
Rt	Perrot into Mackinaw City School		

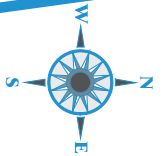
Turn	On	For	Total
	Photo opportunity		35.9
Rt	Perrot	0.3	36.2
Ut	U-turn on Perrot after photo into Mackinaw City High School	0.2	36.4

DALMAC Trail

2 Day Ride Starts on This Page



START
Grayling
High School
NEXT FOOD
5.6 mi



5.6 Miles
Frederic
NEXT FOOD
7.7 mi

Private SAG

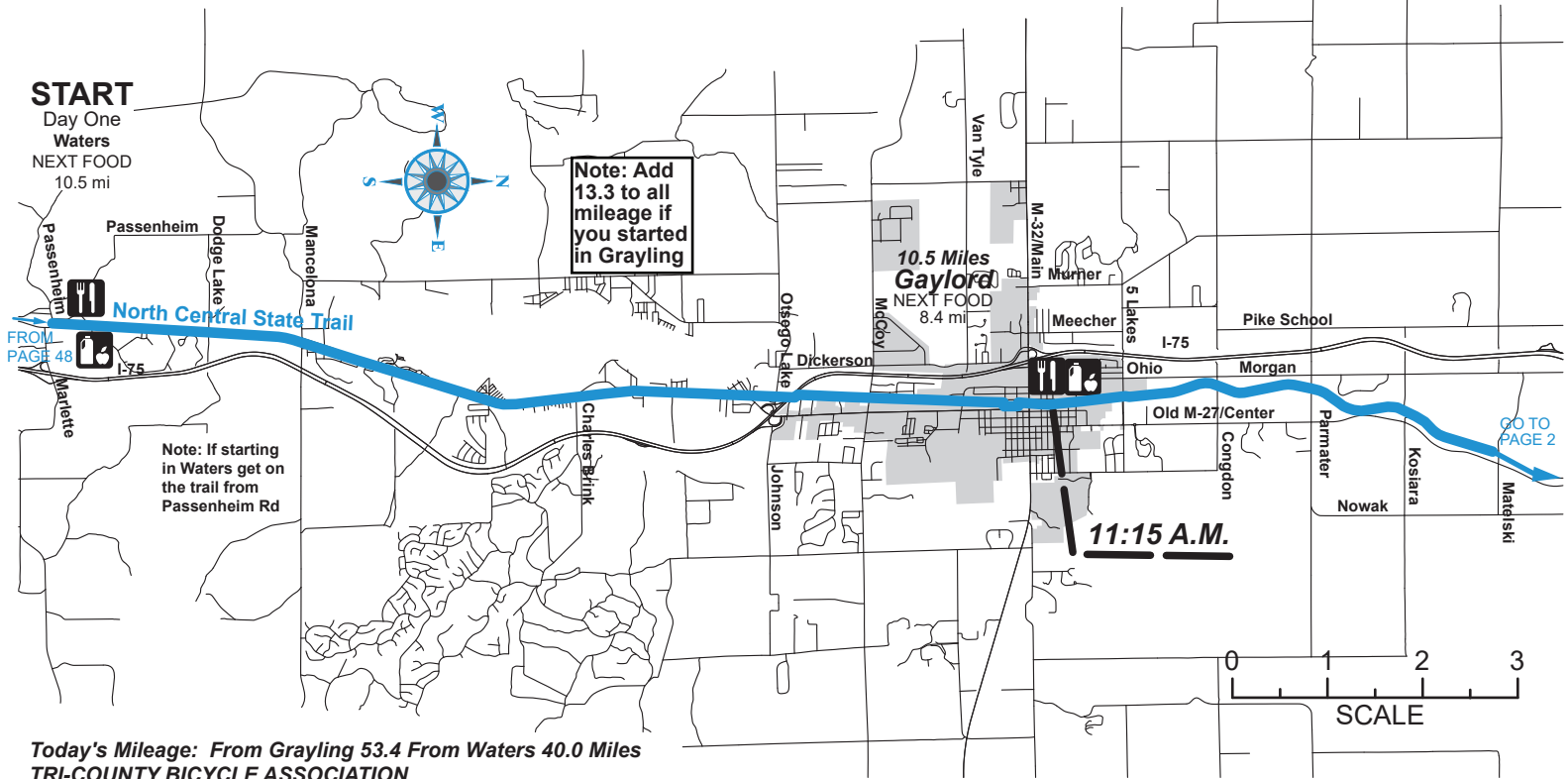
Note: Turn left on
Bradford Lake Rd
then right on Trail

GO TO
PAGE 49

Today's Mileage: From Grayling 53.4 From Waters 40.0 Miles

TRI-COUNTY BICYCLE ASSOCIATION

DALMAC Trail



Note: Add 13.3 to all mileage if you started in Grayling

Note: If starting in Waters get on the trail from Passenheim Rd

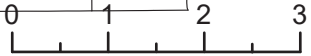
START

Day One
Waters
NEXT FOOD
10.5 mi

FROM PAGE 48

GO TO PAGE 2

11:15 A.M.

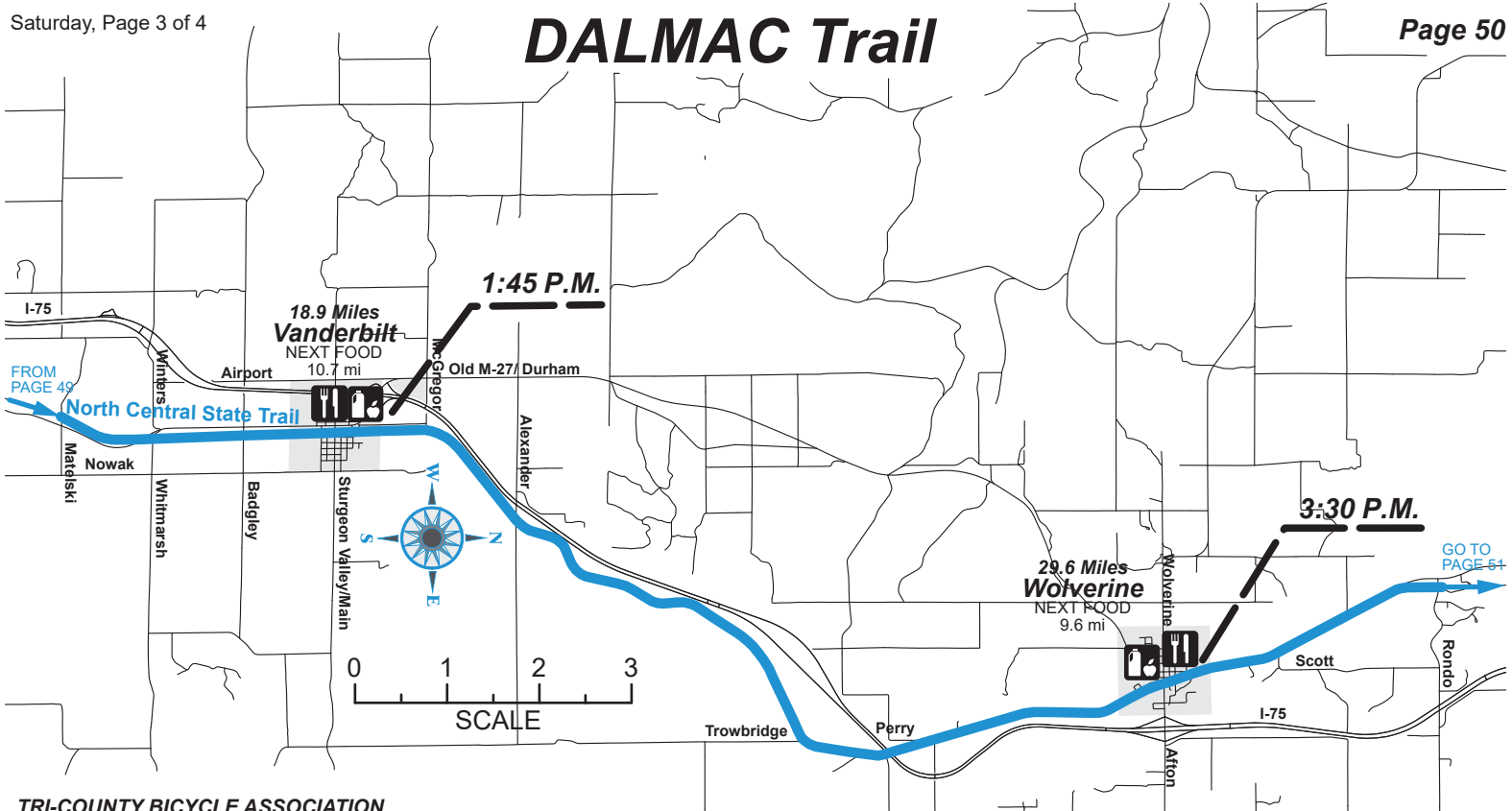


SCALE

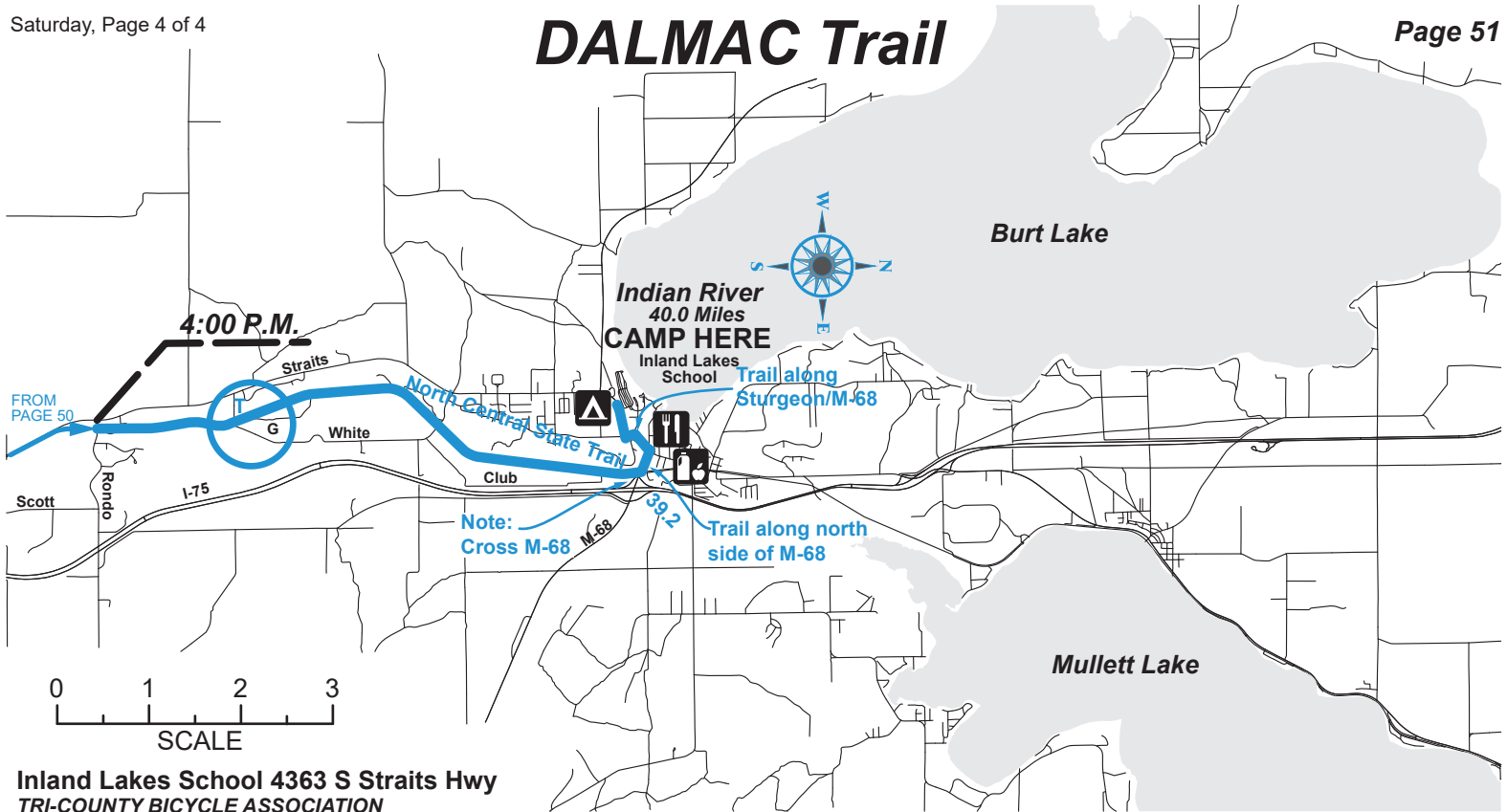
Today's Mileage: From Grayling 53.4 From Waters 40.0 Miles

TRI-COUNTY BICYCLE ASSOCIATION

DALMAC Trail

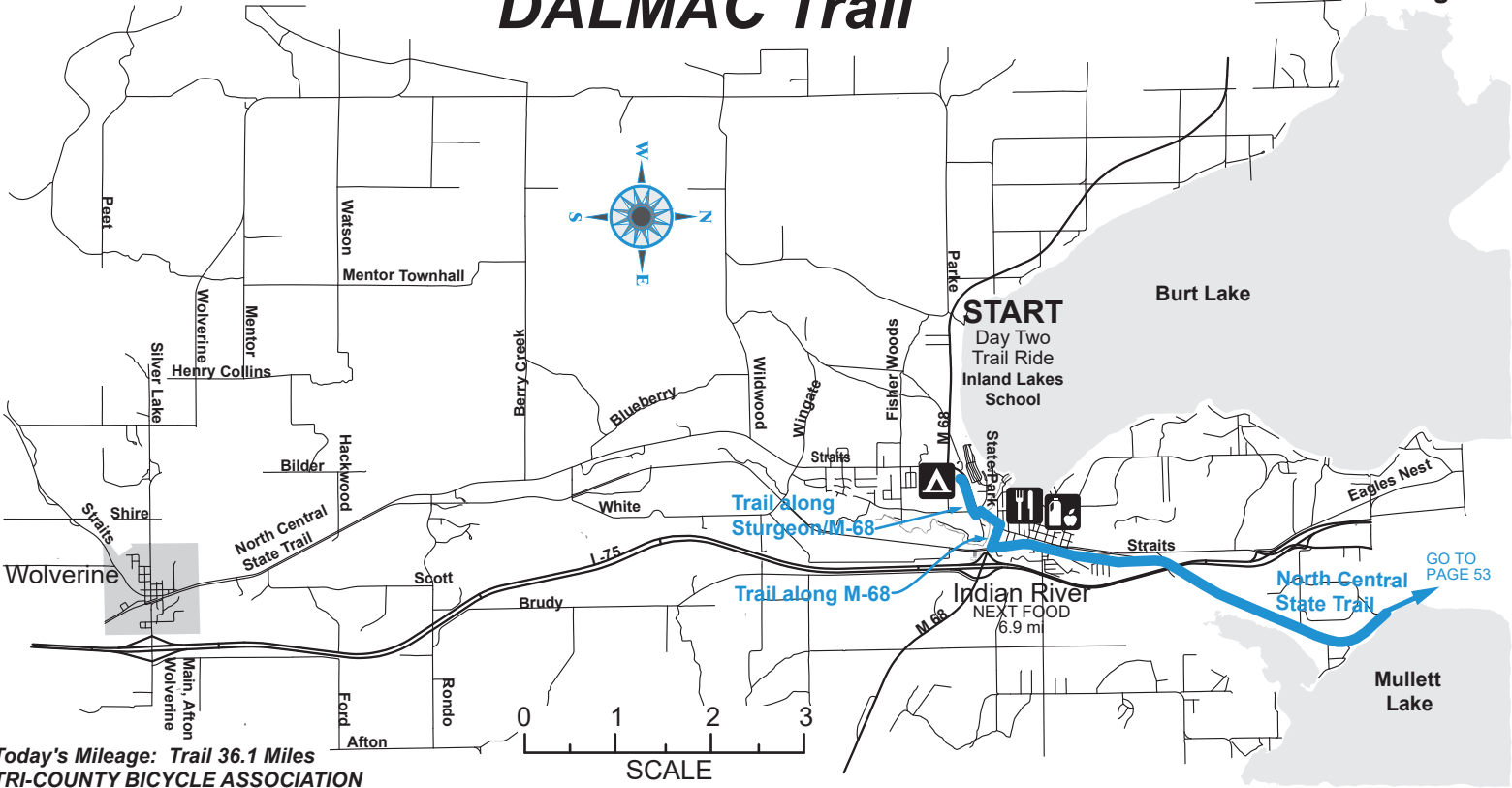


DALMAC Trail



Inland Lakes School 4363 S Straits Hwy
TRI-COUNTY BICYCLE ASSOCIATION

DALMAC Trail



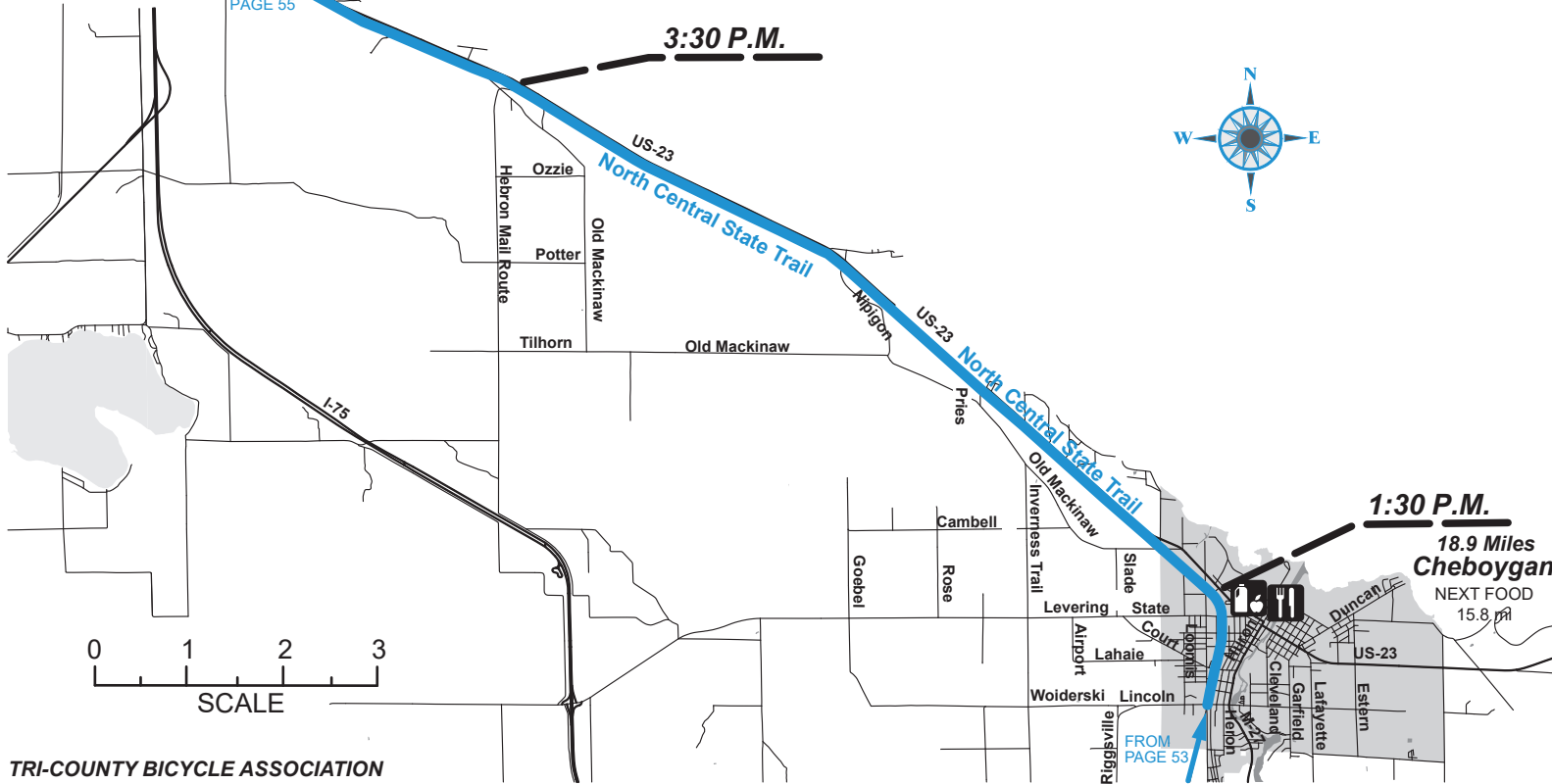
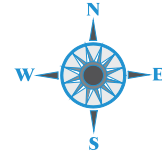
DALMAC Trail



DALMAC Trail

GO TO
PAGE 55

3:30 P.M.



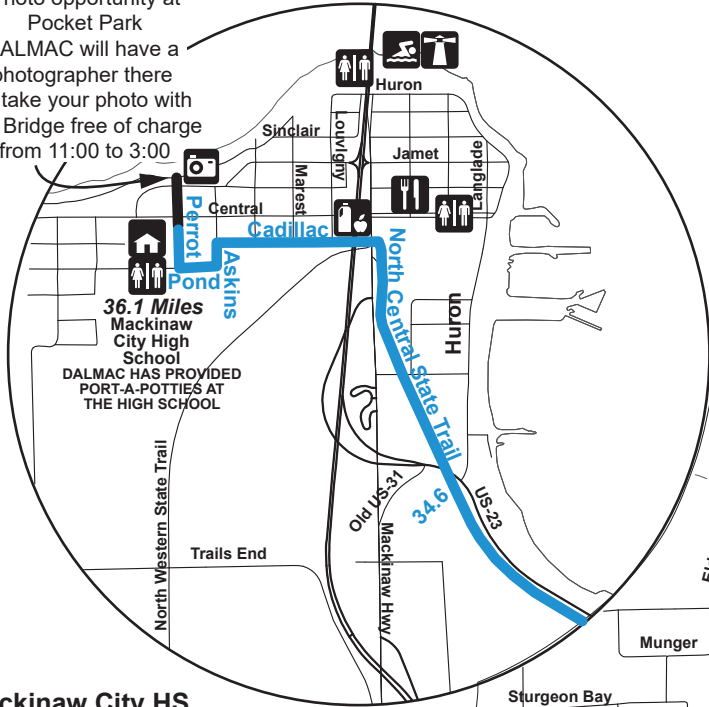
1:30 P.M.

**18.9 Miles
Cheboygan**
NEXT FOOD
15.8 mi

FROM
PAGE 53

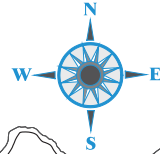
DALMAC Trail

Photo opportunity at Pocket Park
DALMAC will have a photographer there to take your photo with the Bridge free of charge from 11:00 to 3:00

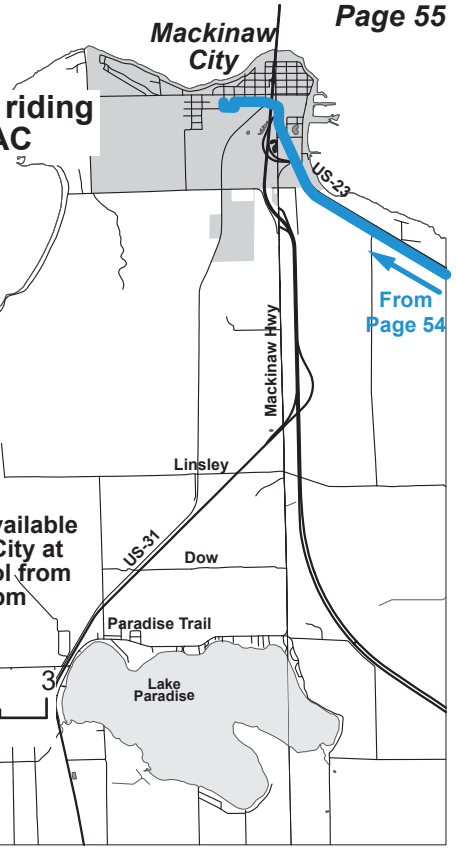


36.1 Miles
Mackinaw City High School
DALMAC HAS PROVIDED PORT-A-POTTIES AT THE HIGH SCHOOL

Thanks for riding DALMAC



Showers are available in Mackinaw City at the high school from 12pm to 6pm



Mackinaw City HS
609 W Central Ave
TRI-COUNTY BICYCLE ASSOCIATION

Starting School to start from Waters go to Page 2

Turn	On	For	Total
Lt	Old US-27	11.9	11.9
Lt	Bradford Lake	0.0	11.9
Rt	North Central State Trail	40.6	52.5

Turn	On	For	Total
Lt	Cross Straits Highway turn left on trail and cross Barbara Ave	0.3	53.0

Lt	Cross M68/ Sturgeon St	0.0	53.0
----	------------------------	-----	------

At mile 23.9 Cross M-32/Main (Gaylord)
Restaurants and stores

Rt	On trail	0.3	53.4
----	----------	-----	------

At mile 32.2 Cross Main (Vanderbilt)
Restaurants and stores

Lt	Into Inland Lakes School		
----	--------------------------	--	--

At mile 42.9 Cross Ballard (Wolverine)
Restaurants and stores

Lt	Cross M-68 Turn left on trail along M-68 (Indian River) Restaurants and stores	0.2	52.8
----	---	-----	------

Starting from Waters

Turn	On	For	Total	Turn	On	For	Total
				Lt	Cross Straits Highway turn left on trail and cross Barbara Ave	0.3	39.7
North	North Central State Trail at Passenheim Road	39.2	39.2				
	At mile 10.5 Cross M-32/Main (Gaylord) Restaurants and stores			Lt	Cross M68/ Sturgeon St	0.0	39.7
	At mile 18.7 Cross Main (Vanderbilt) Restaurants and stores			Rt	On trail	0.3	40.0
	At mile 29.5 Cross Ballard (Wolverine) Restaurants and stores			Lt	Into Inland Lakes School		
Lt	Cross M-68 Turn left on trail along M-68 (Indian River) Restaurants and stores	0.2	39.4				

Sunday

Trail Cue Sheet

Turn	On	For	Total	Turn	On	For	Total
Rt	Trail along M68/ Sturgeon St	0.3	0.3		At mile 34.6 US-23		
Lt	Cross M68/ Sturgeon St	0.0	0.3		(Mackinaw City)		
Rt	Trail along M68/ Sturgeon St	0.3	0.6		Restaurants and stores		
	Cross Barbara Ave turn right						
Rt	On trail Cross Straits Highway	0.3	0.9	St	At mile 35.4 Cross Nicolet St	0.1	35.6
Lt	North Central State Trail	34.5	35.4		Straight onto Cadillac St just to the right of the trail		
	At mile 6.9 (Topinabee)						
	Restaurants and stores			Lt	to stay on Cadillac St	0.4	36.0
				Lt	Askins St	0.0	36.0
	At Mile 13.5 (Mullett Lake) Store			Crt	Pond St	0.1	36.1
					End at School		
	At Mile 19.2 (Cheboygan)			Rt	Perrot St / Mackinaw City School	0.0	36.2
	Restaurants and stores off route to the right				Photo Opportunity		
				Rt	Perrot St	0.3	36.4
				Ut	Make U-turn after Photo		
					Perrot St / Mackinaw City School	0.2	36.6

DALMAC

Rider Log

Date	Miles	Elapsed Time	Ave Speed	Max Speed
Wednesday	_____	_____	_____	_____
Thursday	_____	_____	_____	_____
Friday	_____	_____	_____	_____
Saturday	_____	_____	_____	_____
Sunday	_____	_____	_____	_____
Totals	_____	_____	_____	_____

Notes:

Use this page to take notes and record memories of DALMAC

Thank you for riding DALMAC

Turn by Turn navigation using RideWithGPS
Experience on your phone account is not required




Shortcut code
N4YE3

If you prefer to use the RideWithGPS Event the link is
<https://ridewithgps.com/events/63204-dalmac-east>

www.dalmac.org
www.biketba.org



LEAGUE of MICHIGAN BICYCLISTS



MICHIGAN FITNESS FOUNDATION