

4 West

2024

ROUTE MAP

Aug. 29 - Sept. 1

DRAFT COPY

Subject to change



DALMAC



Route Coordinator: Steve Janson (616) 970-0253
Asst. Route Coordinator: Pat Harrington (517) 202-0812

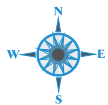
SAG dispatch: Pat Harrington (517) 202-0812

Note: if you are in an area with bad cell service and a call won't go through texting will typically go through.

Your in-camp repair truck is operated by:
Mobile Bike Medic, LLC.
Mike Burns and Matt Thomas
(248) 770-7746

Padre's (314) 644-4440

MAP SYMBOLS



North Indicator



Park or Picnic Area



Swimming



Restroom/Port-a-John



Route Arrow on the Road

CRt Route Curves Right
 CLt Route Curves Left
 Rt Route Turns Right
 Lt Route Turns Left
 BRt Route Bears Right
 BLt Route Bears Left



Store



Camping Location



Repair Truck



School

Route Split



In Map Book



On Road in White about
 1/4 mile before Split



Mileage At Corners



Restaurant



Church



All maps are to scale except where
 Indicated.



SAG Time Line



Private SAG Meeting Place



Turn Around



Railroad Tracks



Route Line



Alternate Route Line



Private SAG Route Line

DALMAC 4 West

WRIST BANDS MUST BE WORN AT ALL TIMES TO EAT AND USE INSIDE FACILITIES

HELMETS ARE REQUIRED

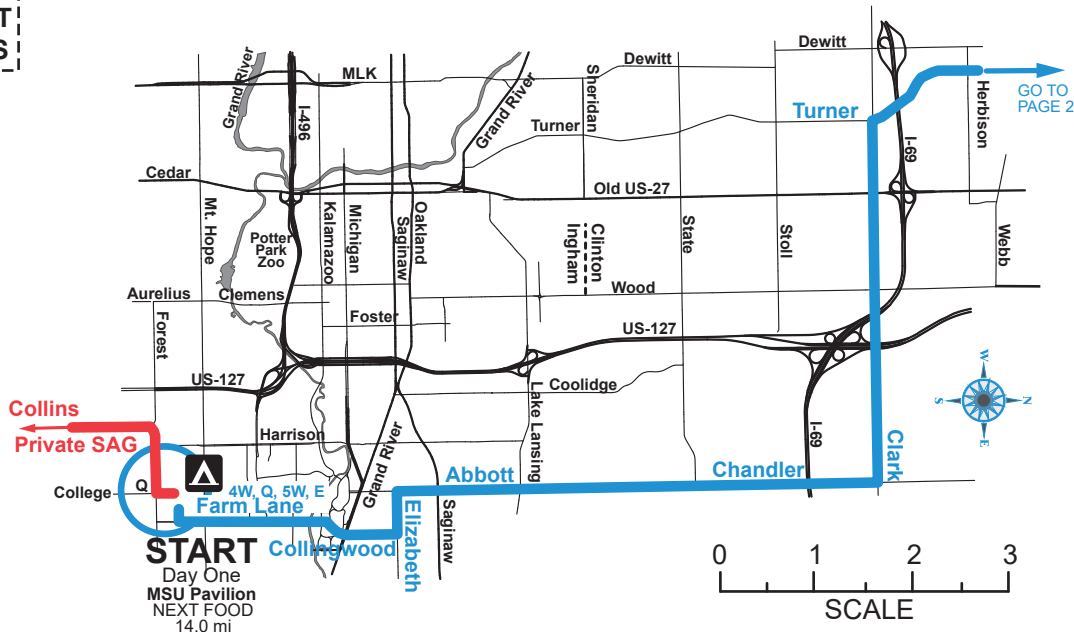
FOLLOW THESE ARROWS



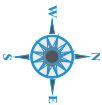
PAINTED ON THE ROAD

PLEASE RIDE SAFELY

Turn left out of the MSU Pavilion Lot onto Farm Lane



DALMAC 4 West



WRIST BANDS MUST BE WORN AT ALL TIMES TO EAT AND USE INSIDE FACILITIES

HELMETS ARE REQUIRED

FOLLOW THESE ARROWS



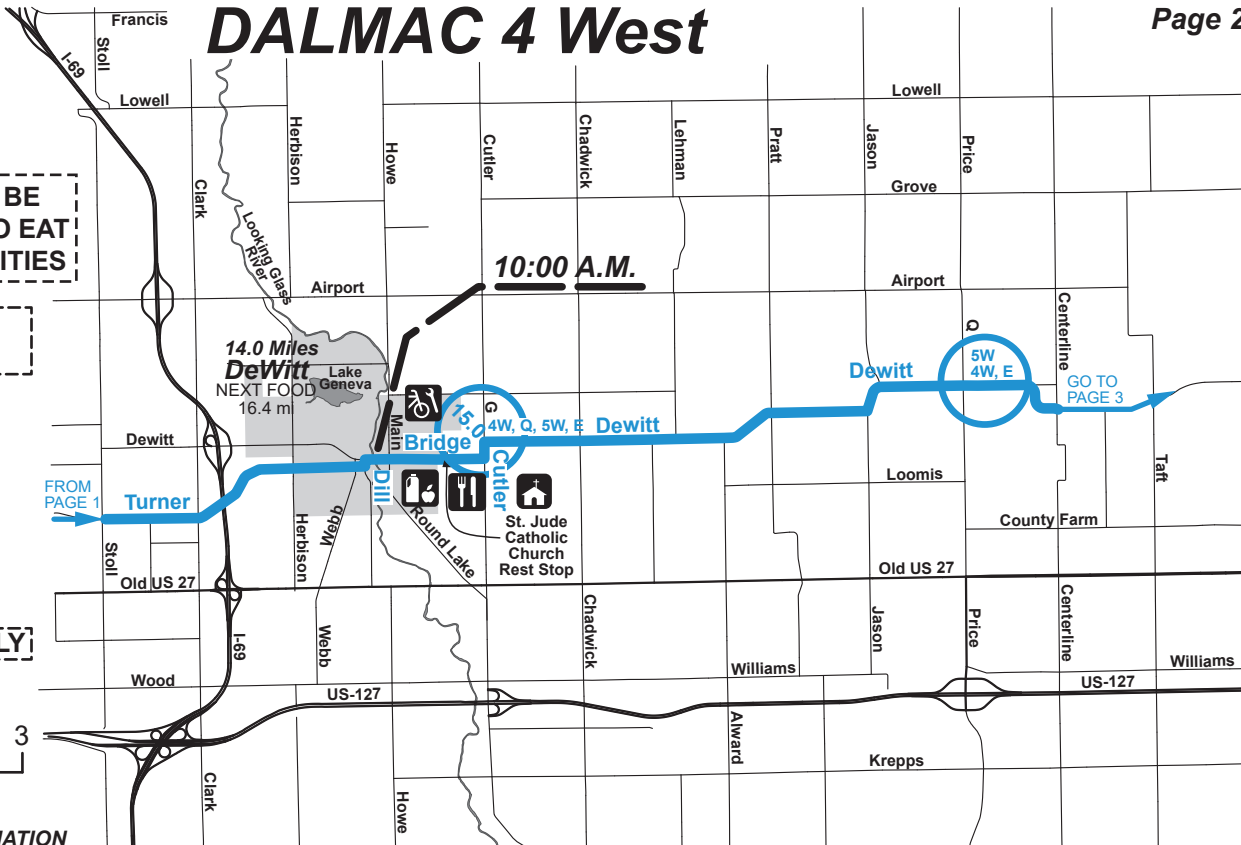
PAINTED ON THE ROAD

PLEASE RIDE SAFELY

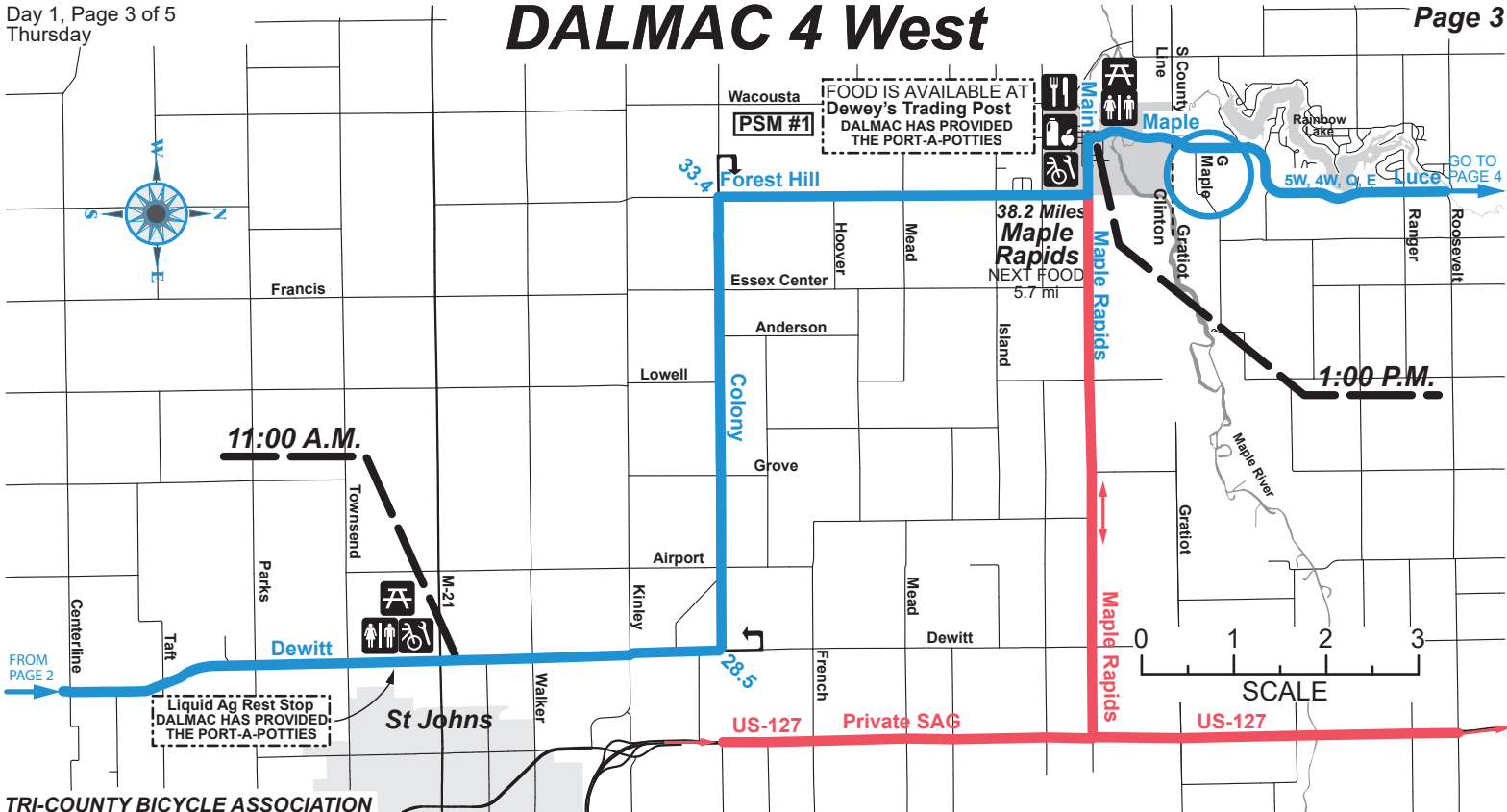


SCALE

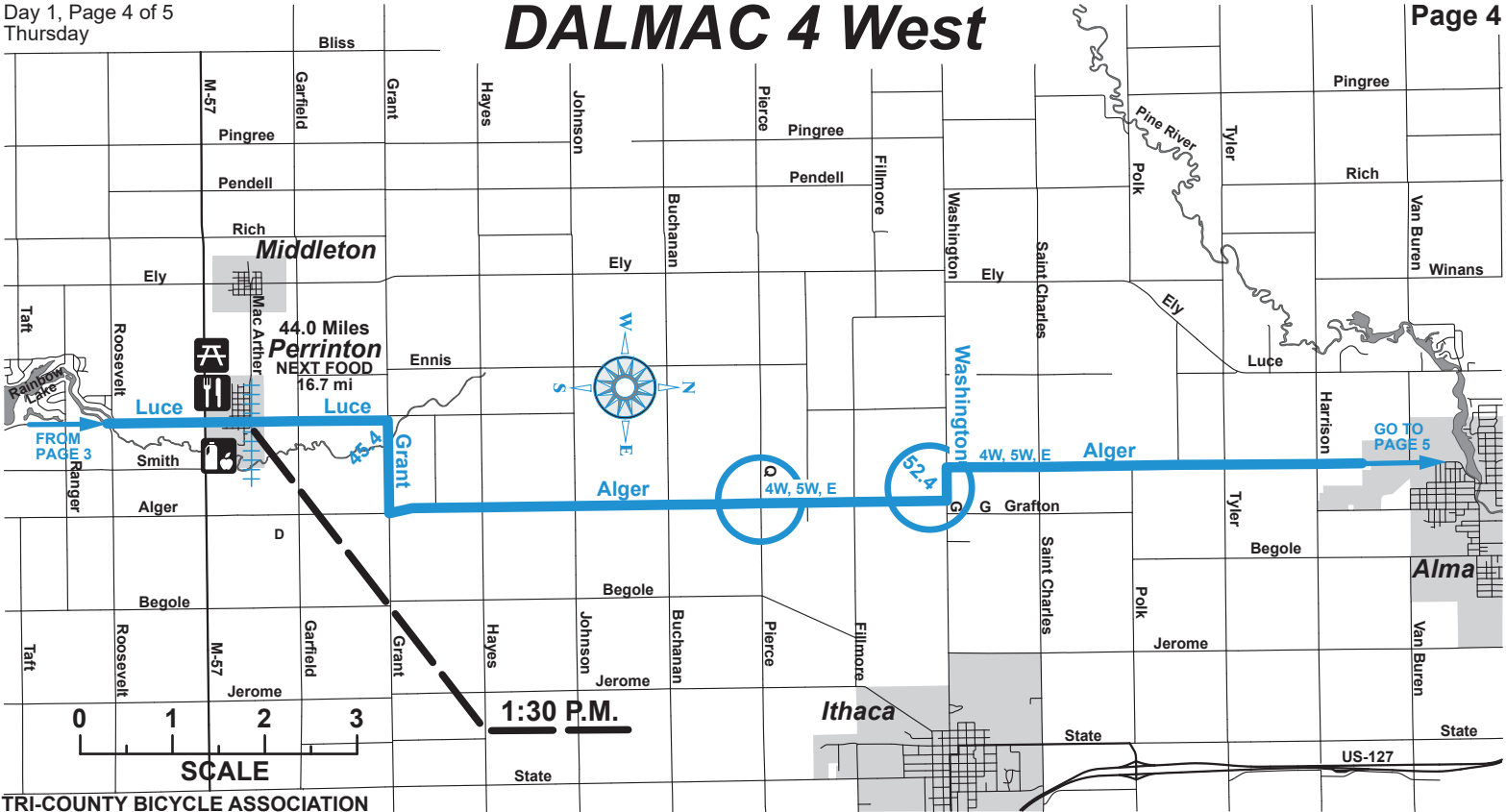
TRI-COUNTY BICYCLE ASSOCIATION



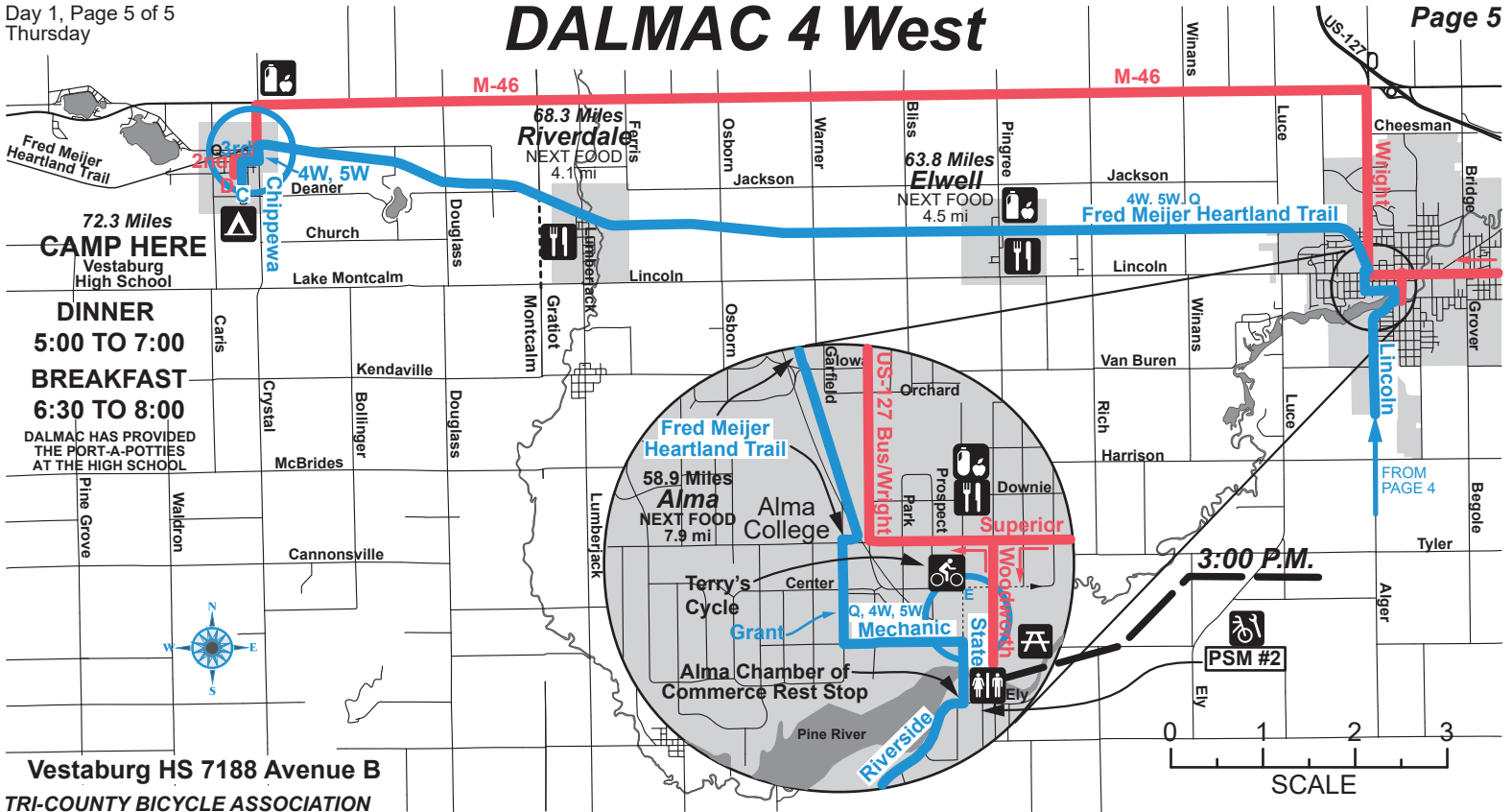
DALMAC 4 West



DALMAC 4 West



DALMAC 4 West



72.3 Miles
CAMP HERE
Vestaburg High School

DINNER
5:00 TO 7:00

BREAKFAST
6:30 TO 8:00

DALMAC HAS PROVIDED THE PORT-A-POTTIES AT THE HIGH SCHOOL

Vestaburg HS 7188 Avenue B
TRI-COUNTY BICYCLE ASSOCIATION

DALMAC 4 West

START

Day Two
Vestaburg
High School
NEXT FOOD
9.1 mi



5th

Caris

M-46

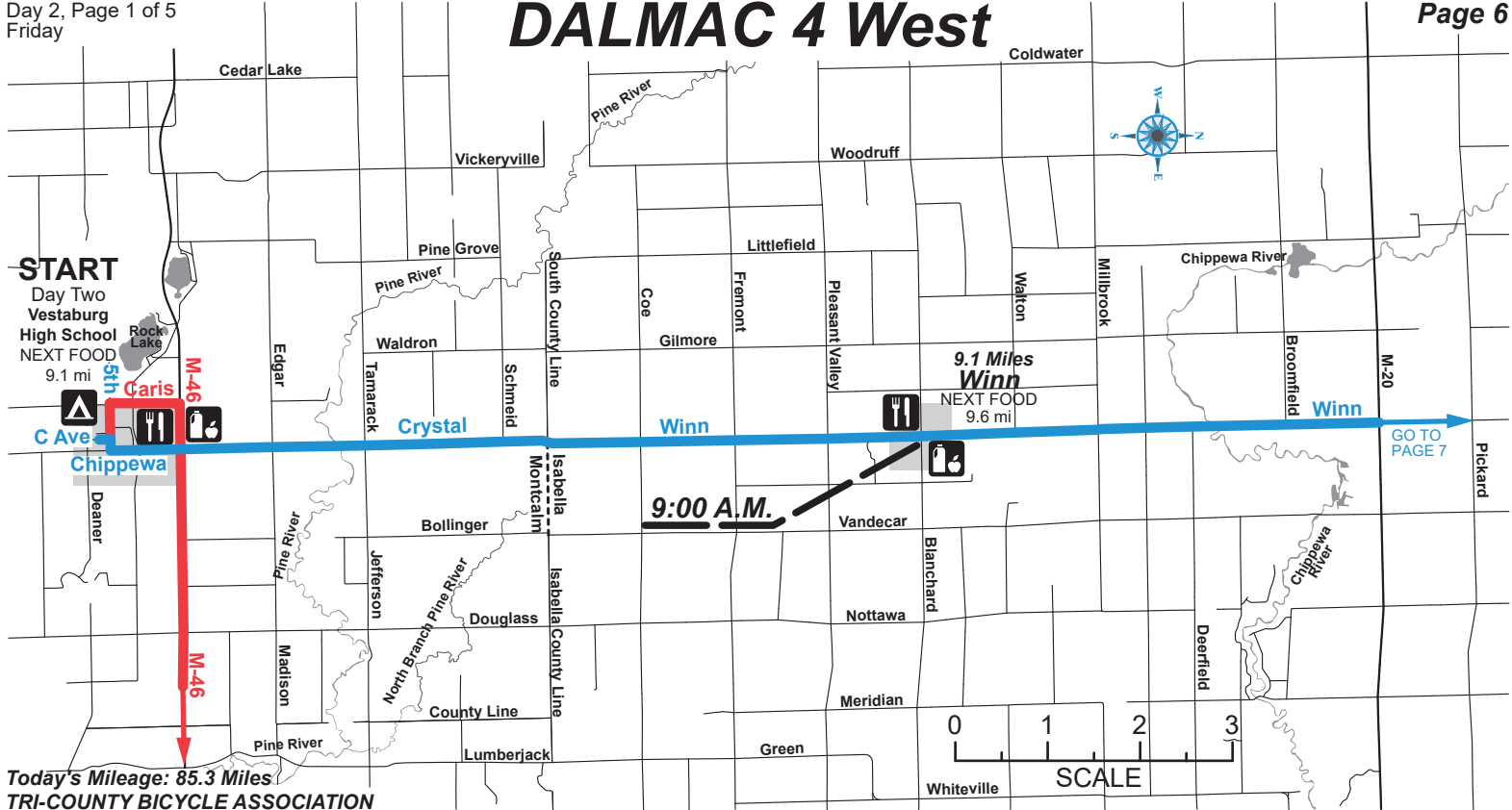


C Ave

Chippewa

M-46

Today's Mileage: 85.3 Miles
TRI-COUNTY BICYCLE ASSOCIATION



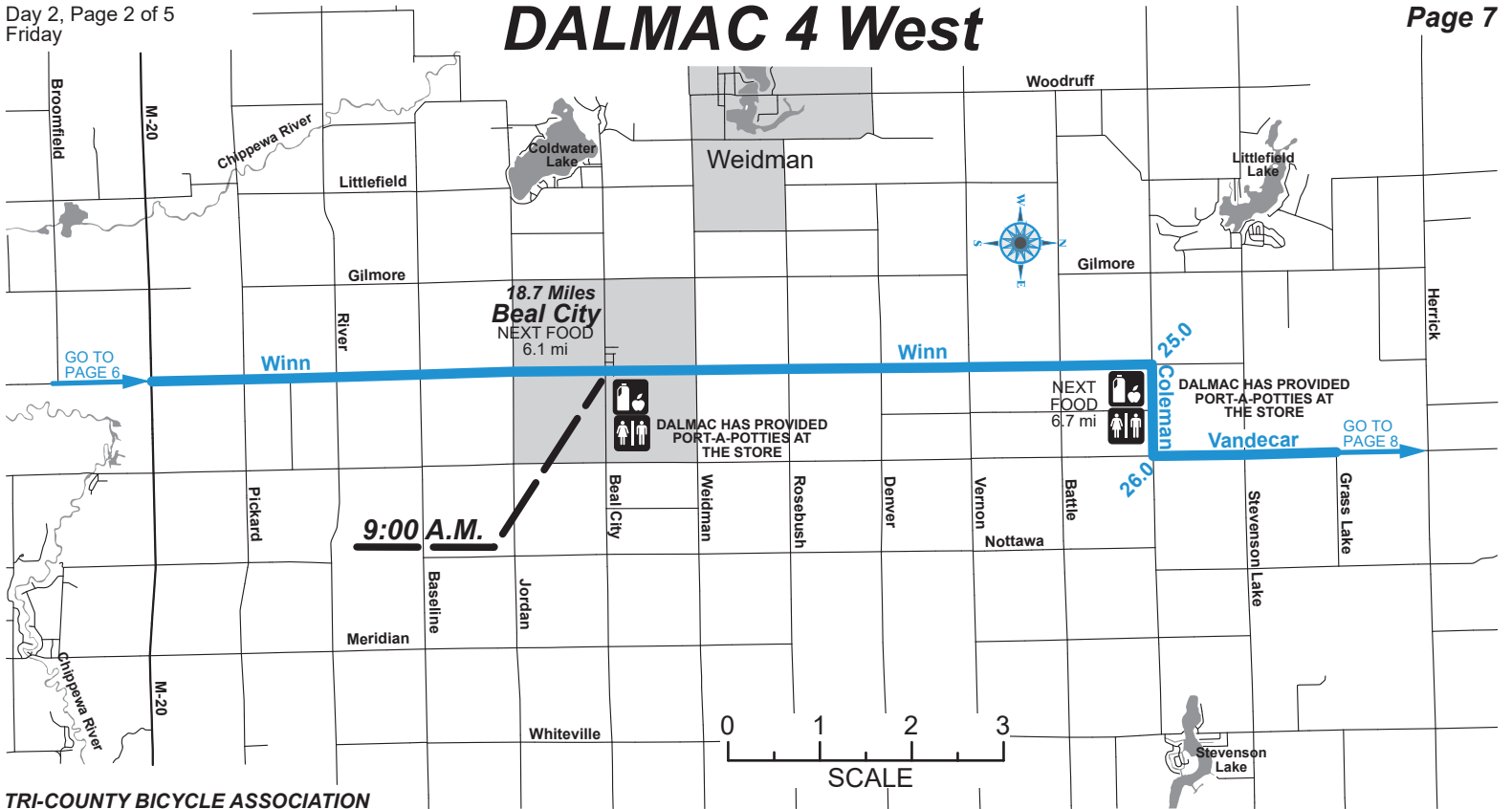
9.1 Miles
Winn

NEXT FOOD
9.6 mi

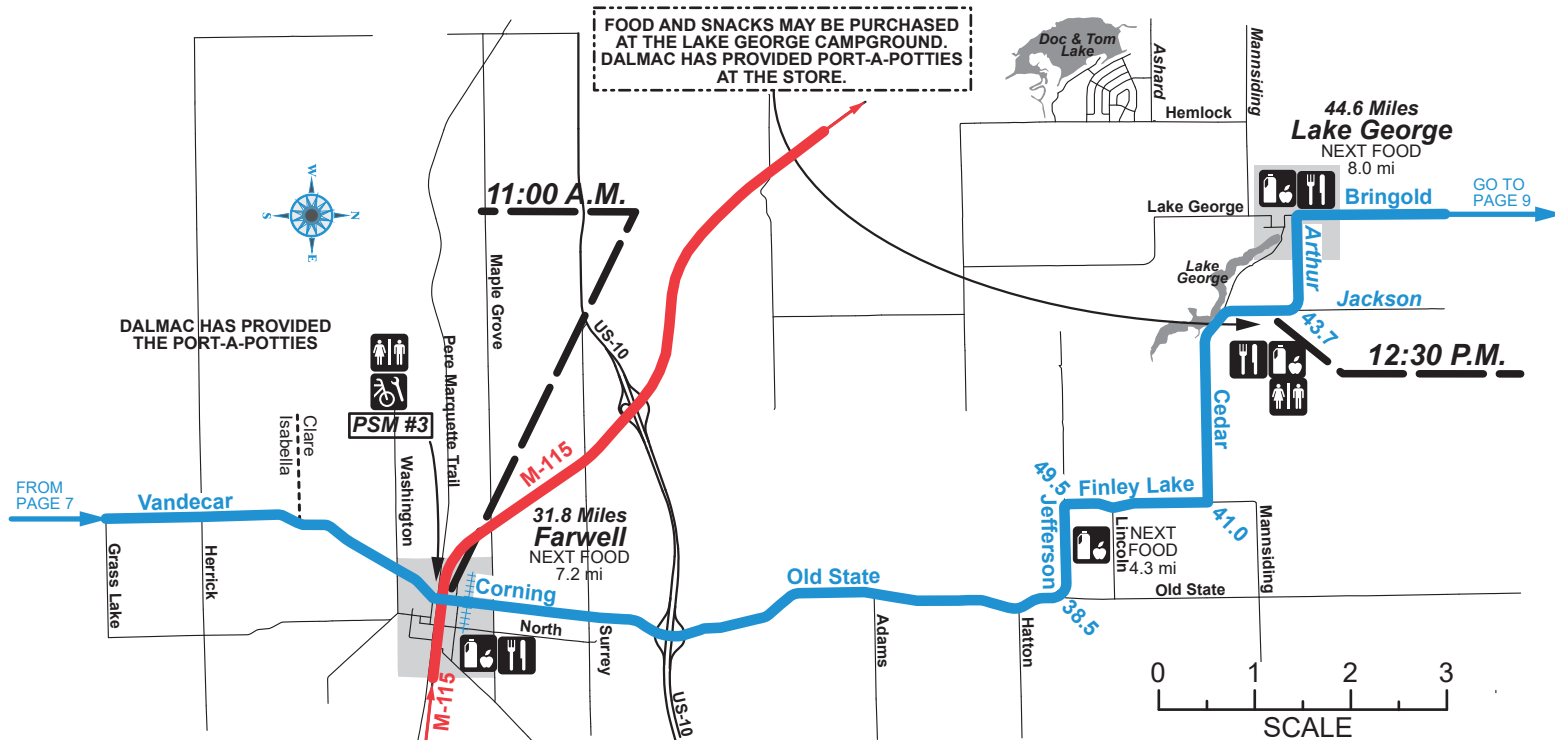
9:00 A.M.

GO TO
PAGE 7

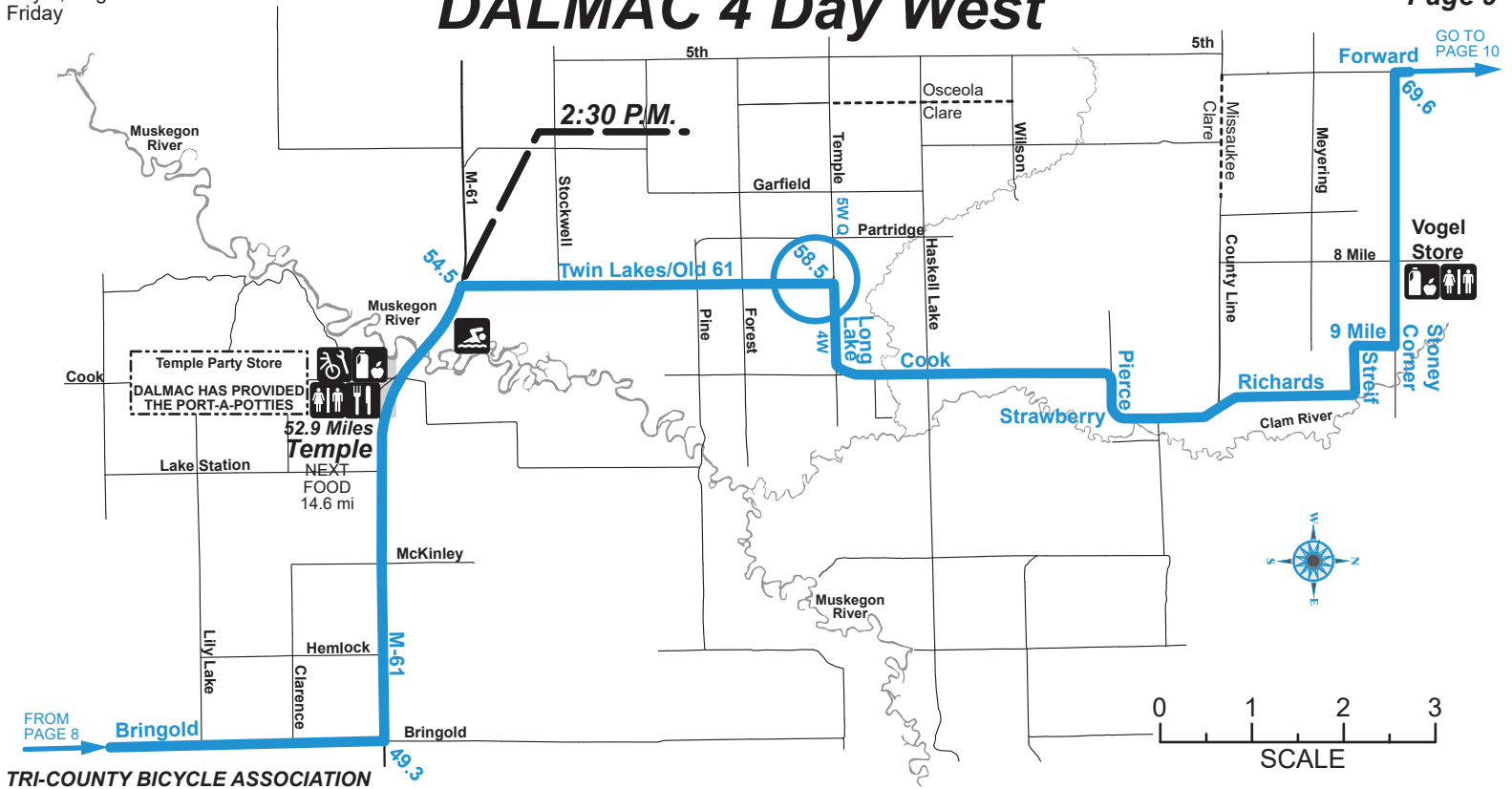
DALMAC 4 West



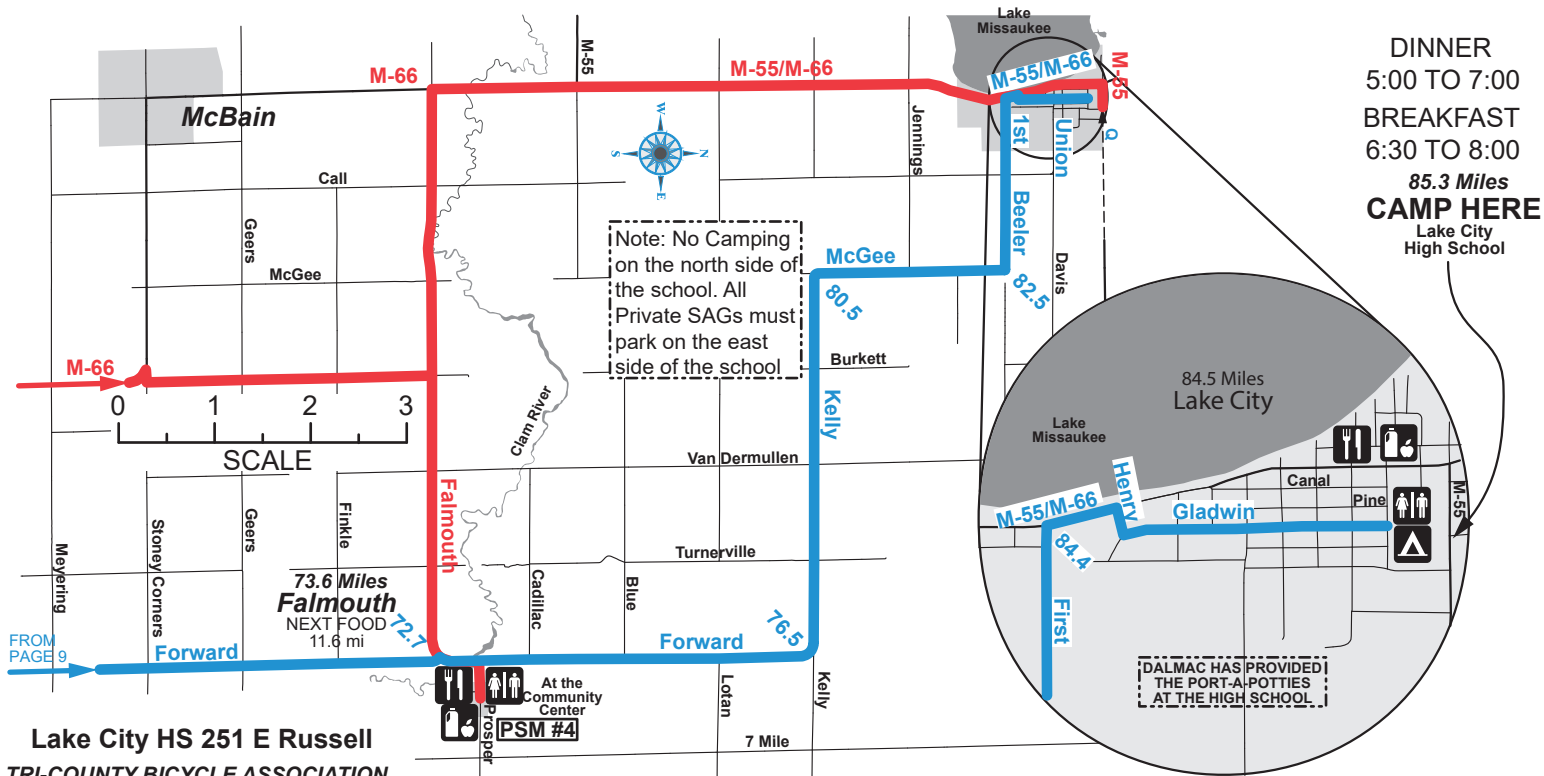
DALMAC 4 West



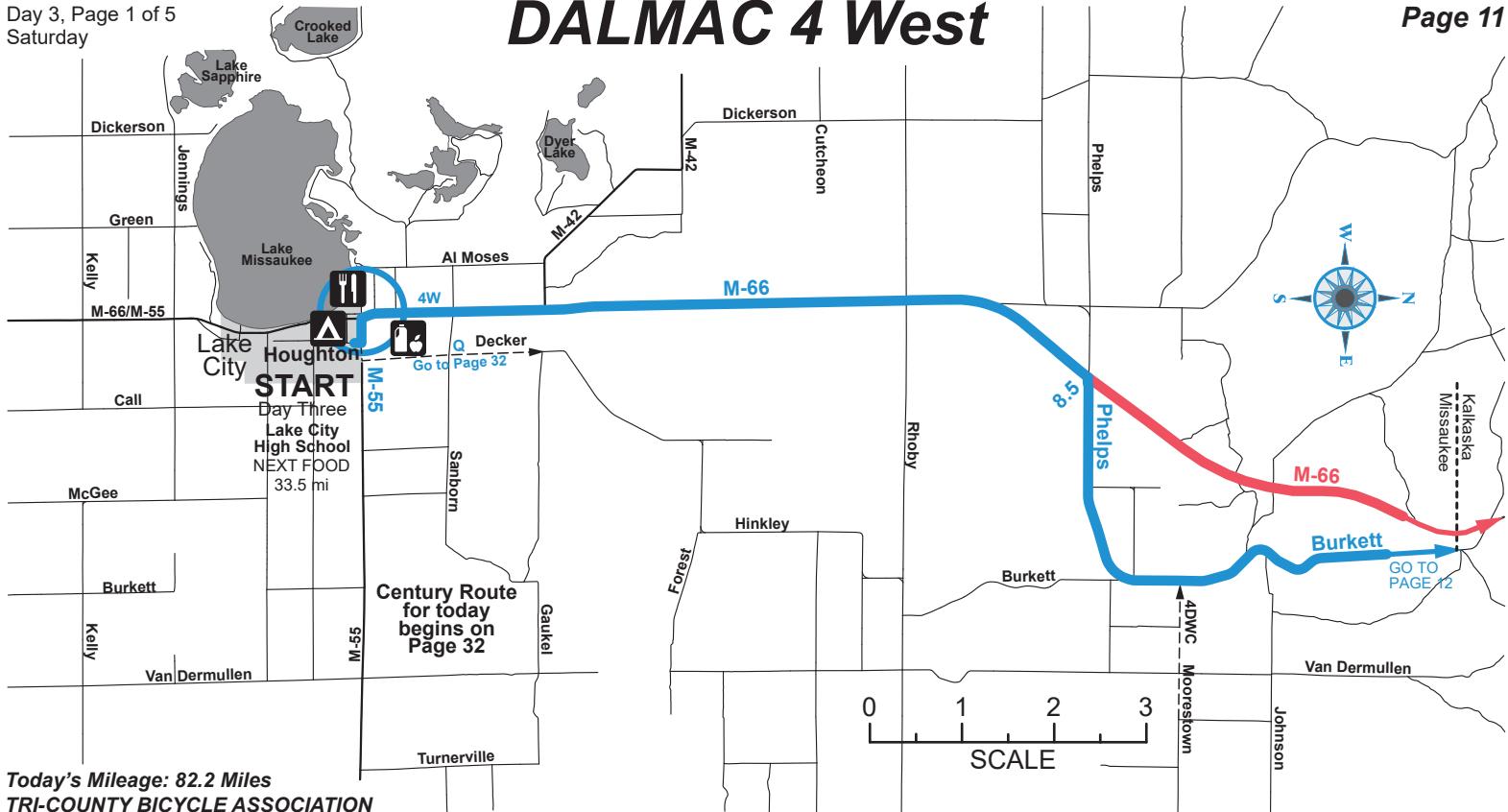
DALMAC 4 Day West



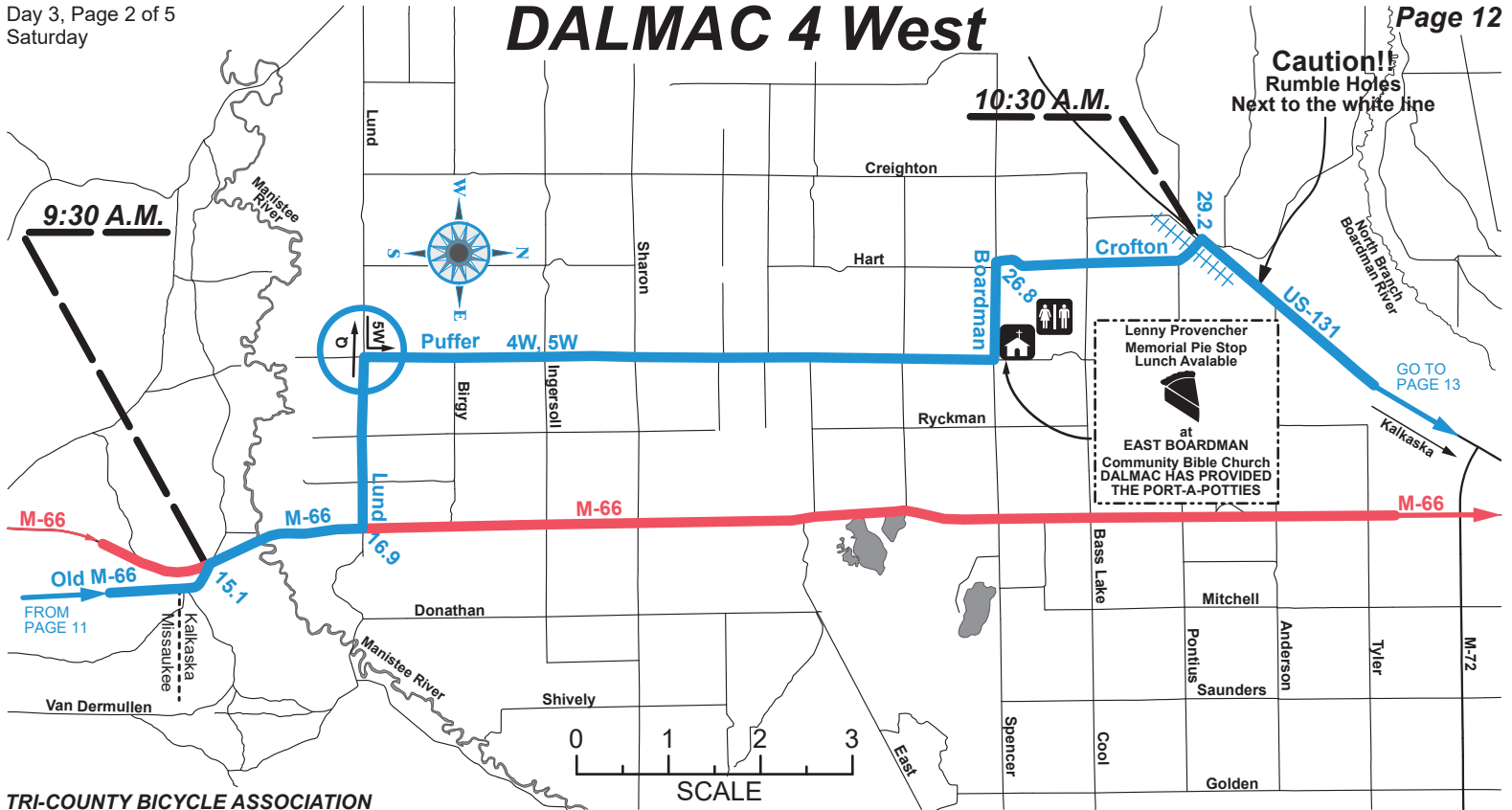
DALMAC 4 West



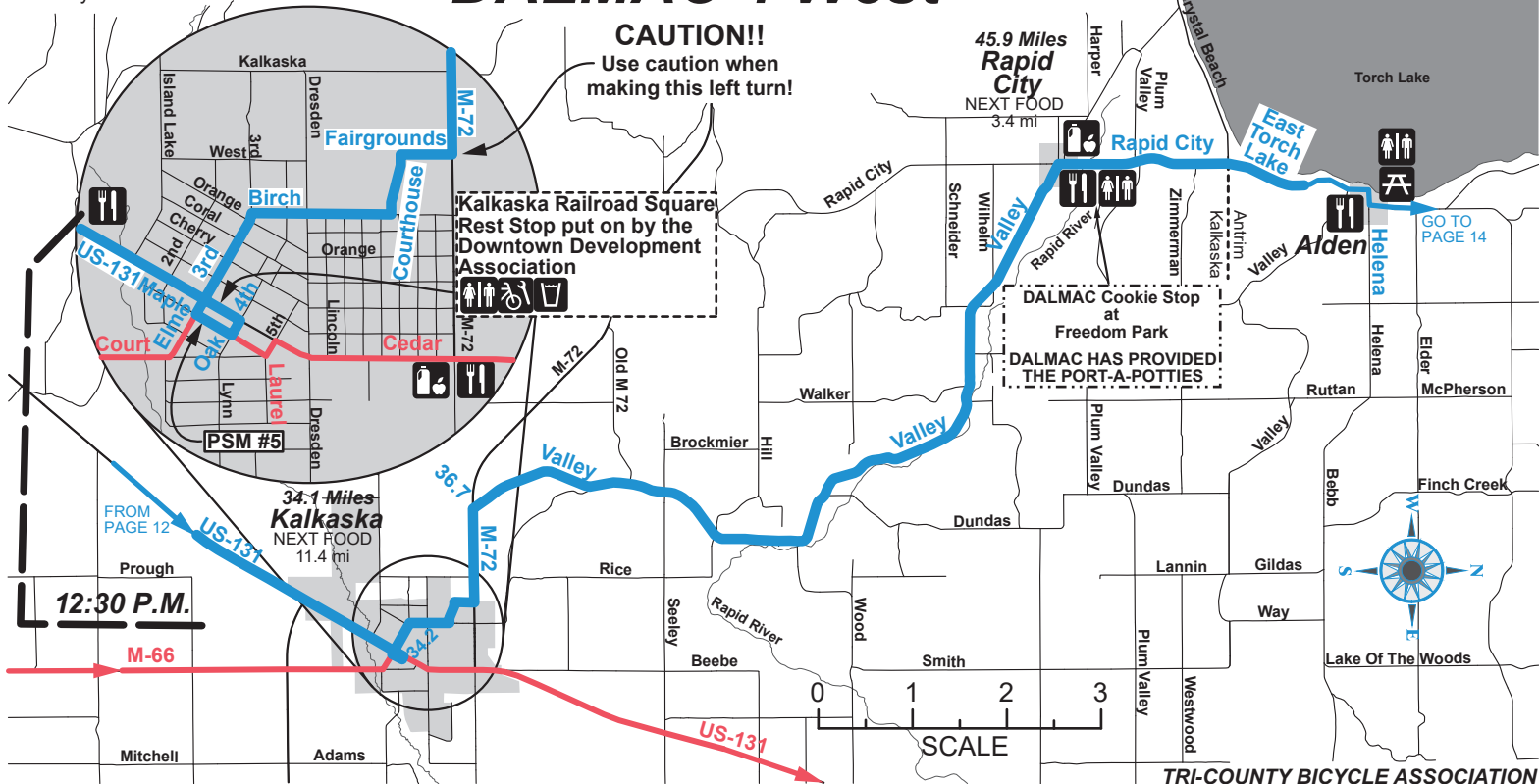
DALMAC 4 West



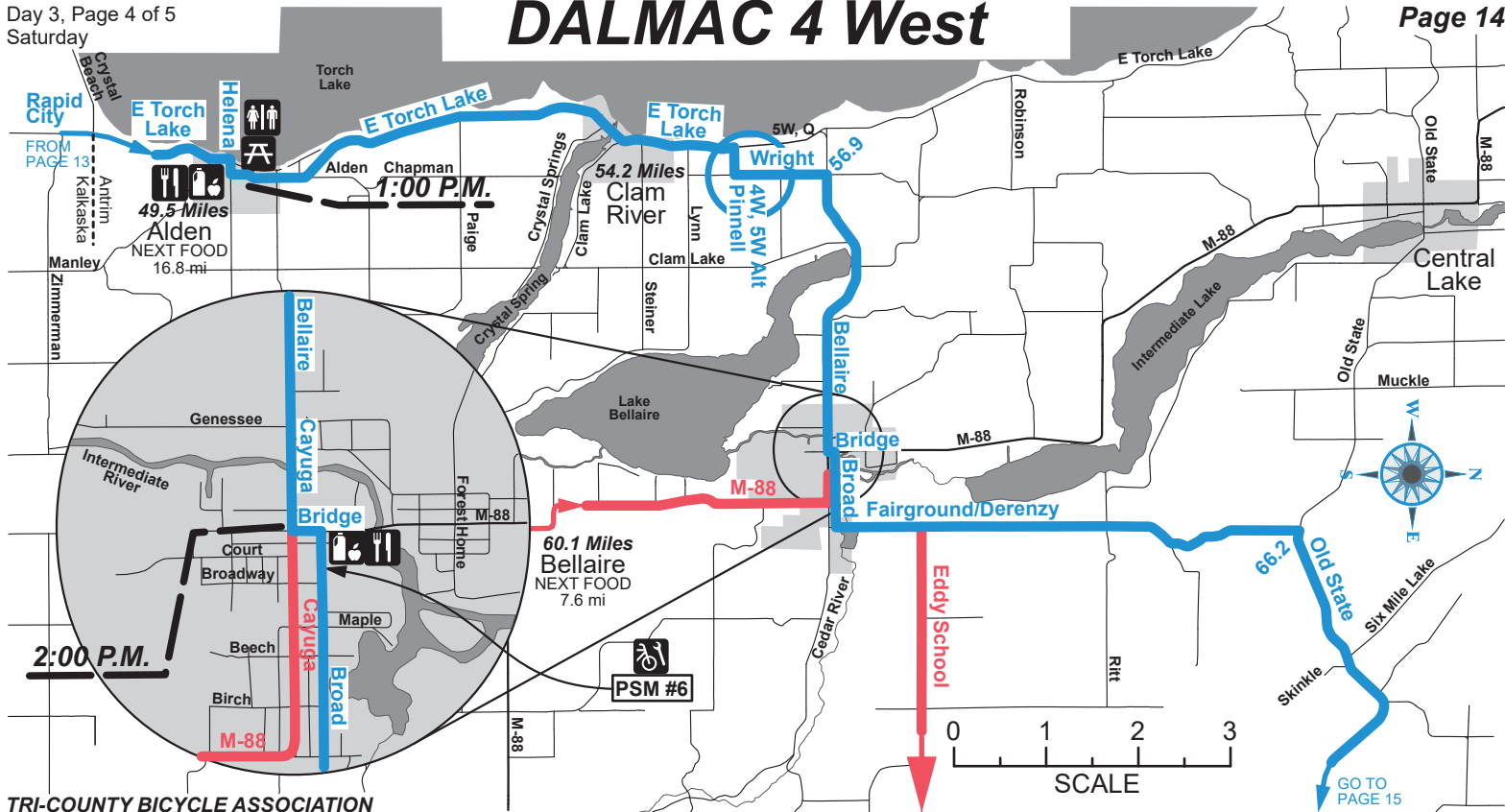
DALMAC 4 West



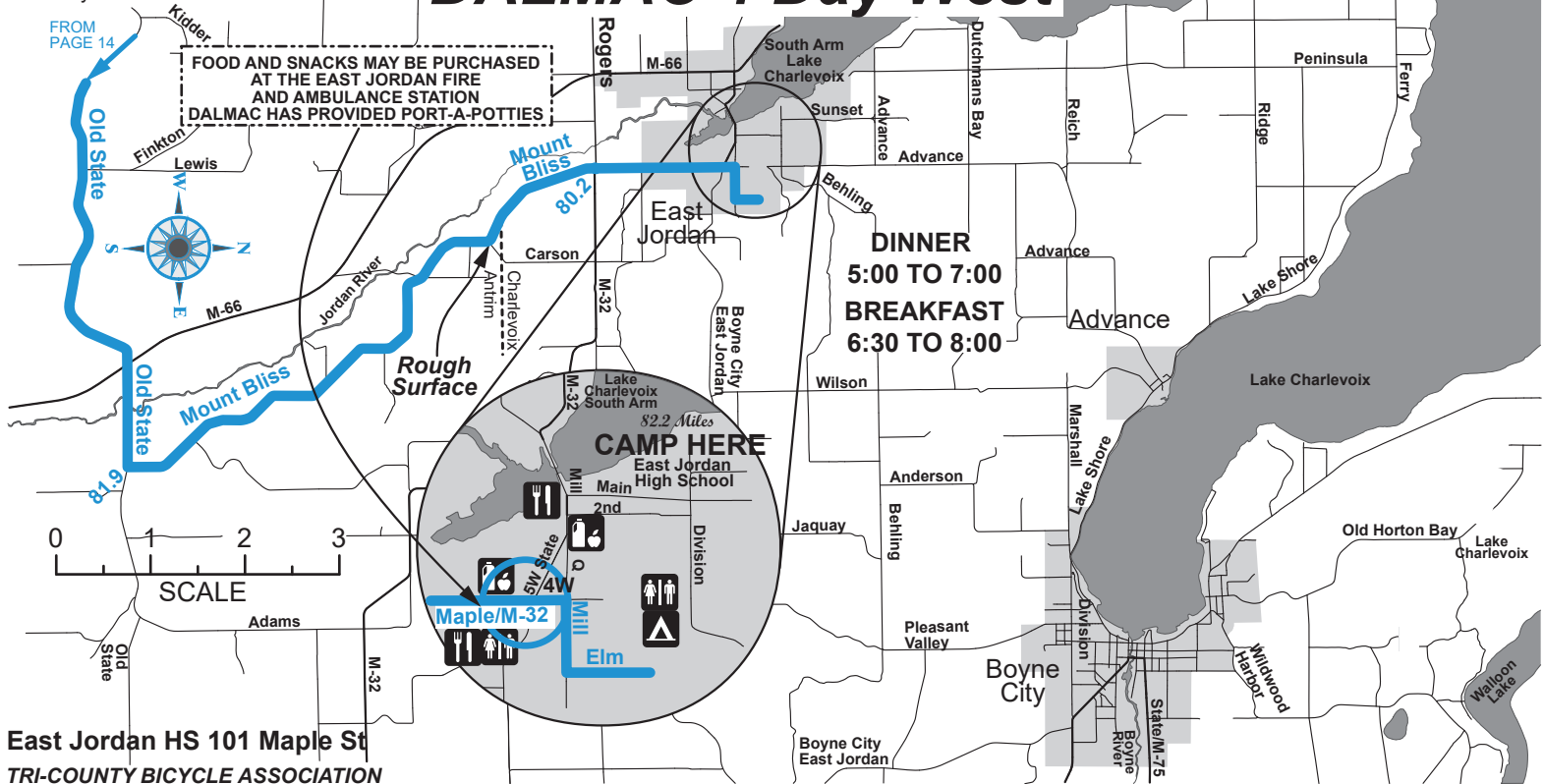
DALMAC 4 West



DALMAC 4 West



DALMAC 4 Day West



FOOD AND SNACKS MAY BE PURCHASED
AT THE EAST JORDAN FIRE
AND AMBULANCE STATION
DALMAC HAS PROVIDED PORT-A-POTTIES

DINNER
5:00 TO 7:00
BREAKFAST
6:30 TO 8:00

CAMP HERE
82.2 Miles
East Jordan
High School

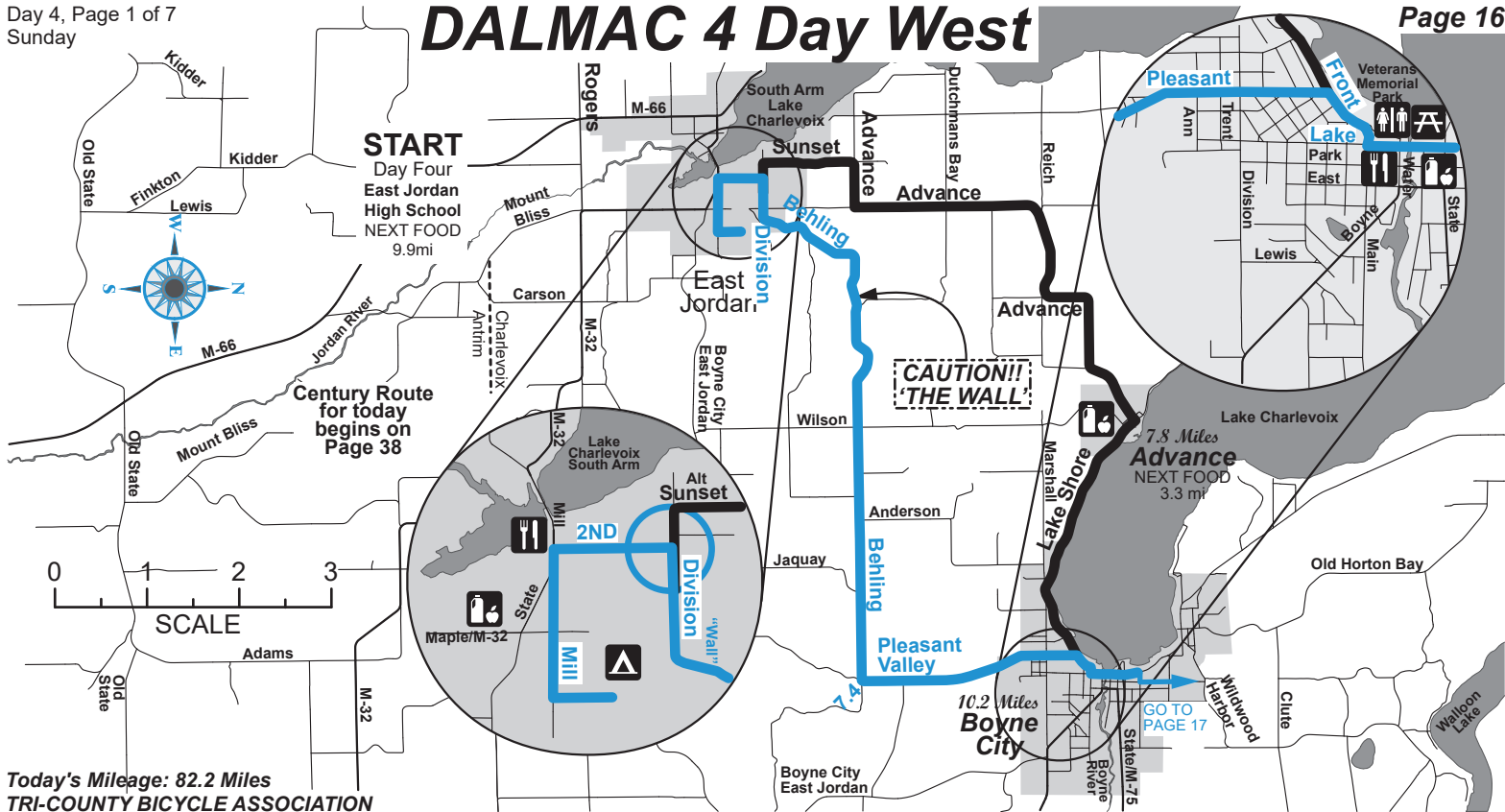
Main Mill
2nd Mill
Elm

5W State
4W State

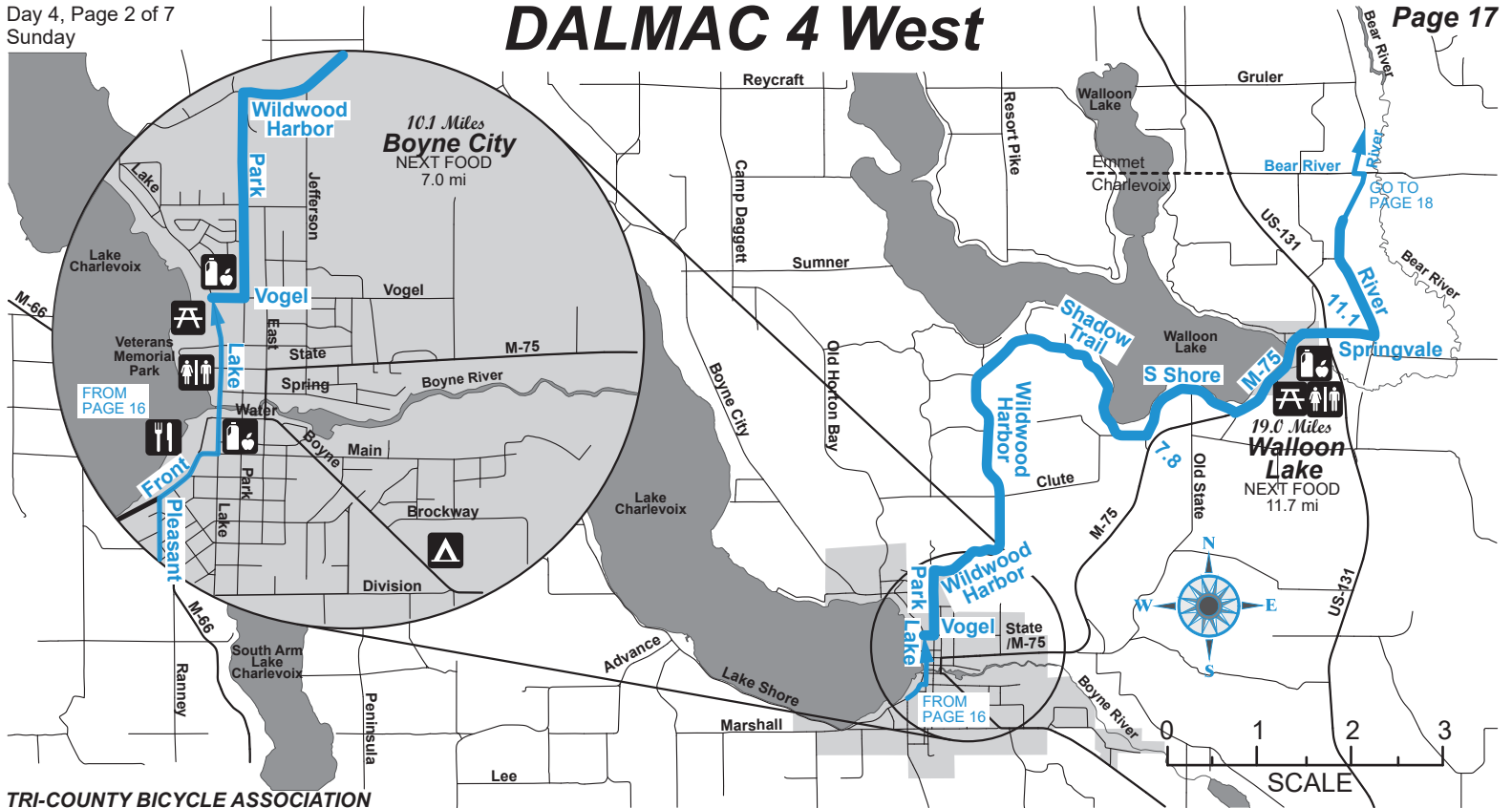
Icons: Fork and knife, Toilet, Tent, Triangle

East Jordan HS 101 Maple St
TRI-COUNTY BICYCLE ASSOCIATION

DALMAC 4 Day West



DALMAC 4 West

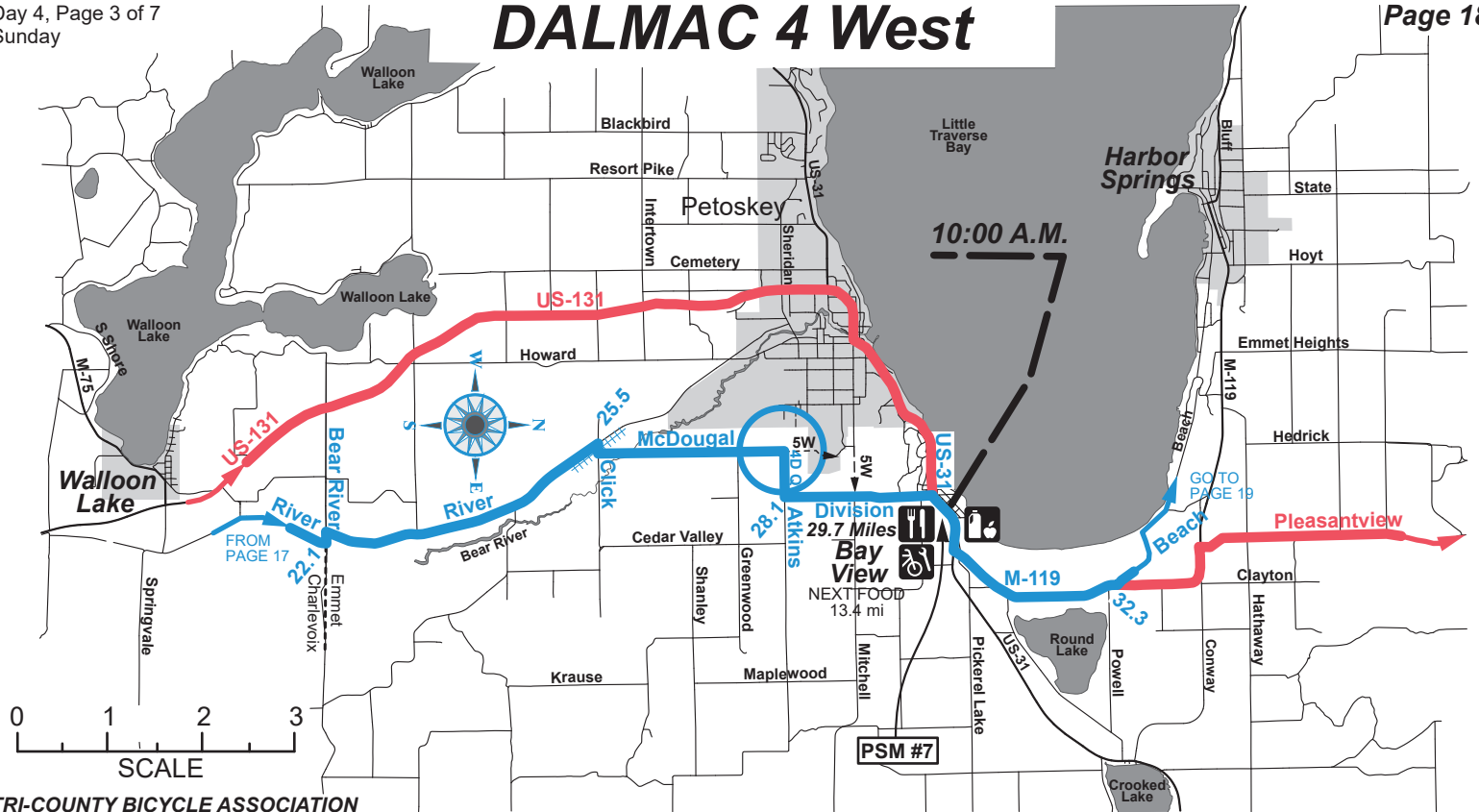


GO TO PAGE 18

FROM PAGE 16

FROM PAGE 16

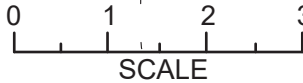
DALMAC 4 West



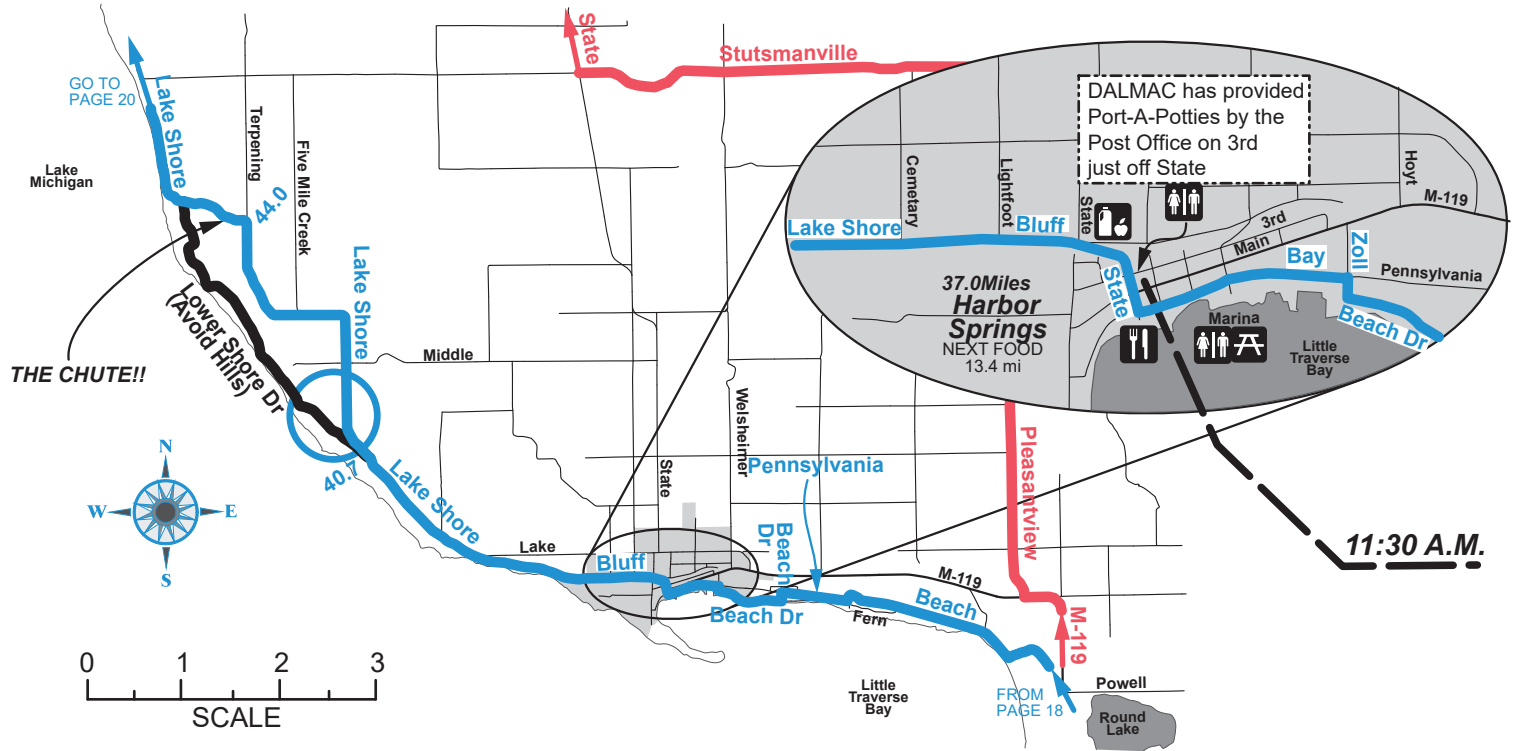
10:00 A.M.

FROM PAGE 17

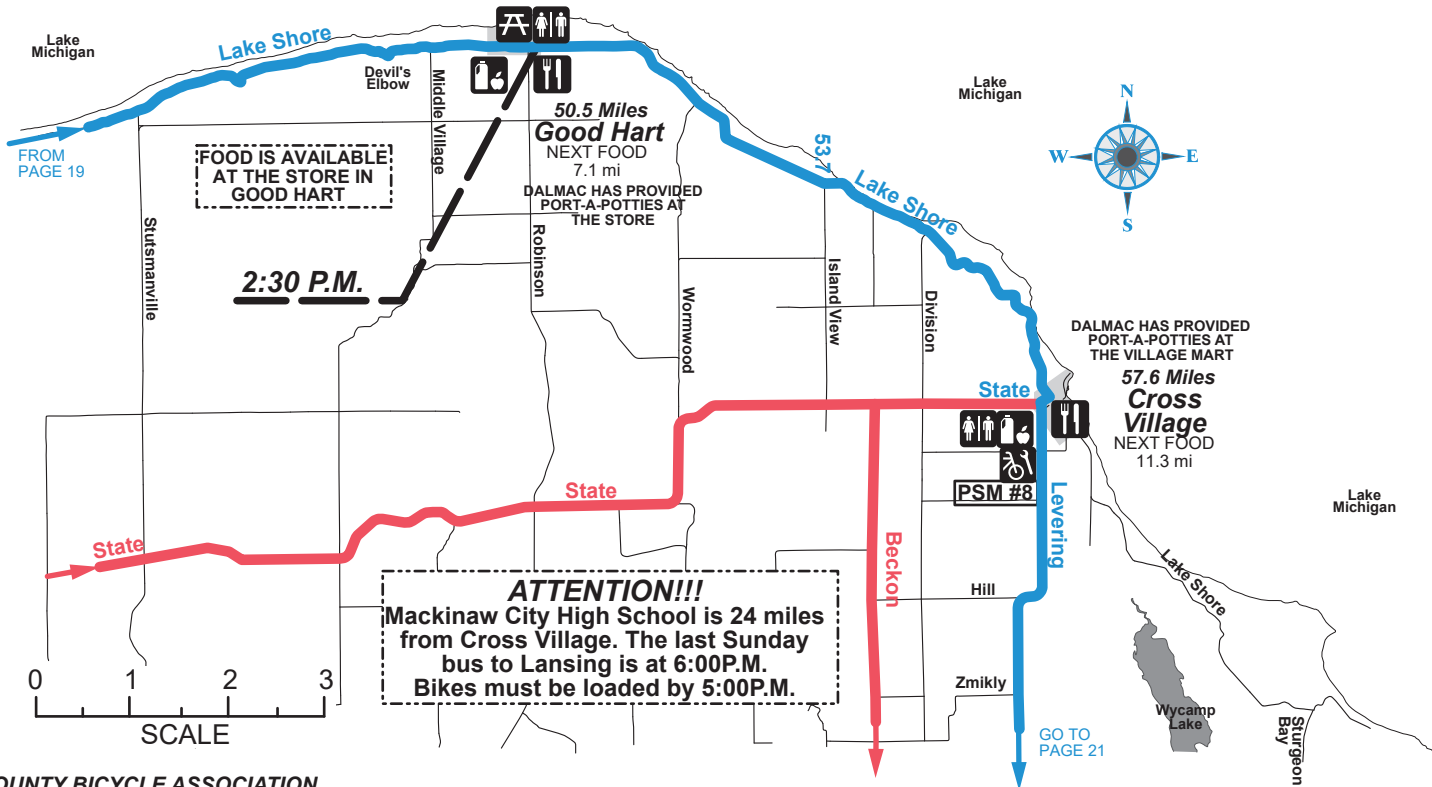
GO TO PAGE 19



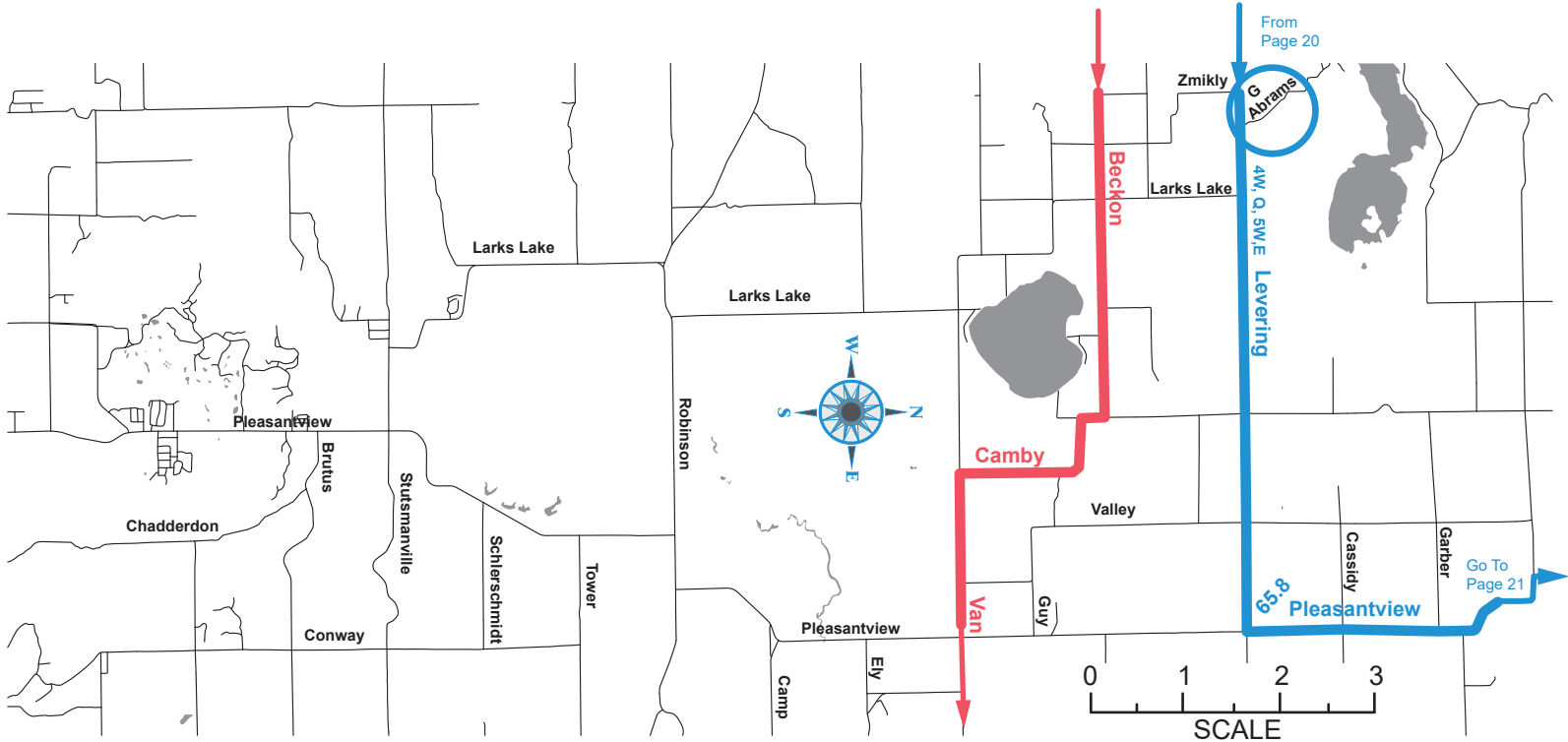
DALMAC 4 West



DALMAC 4 West

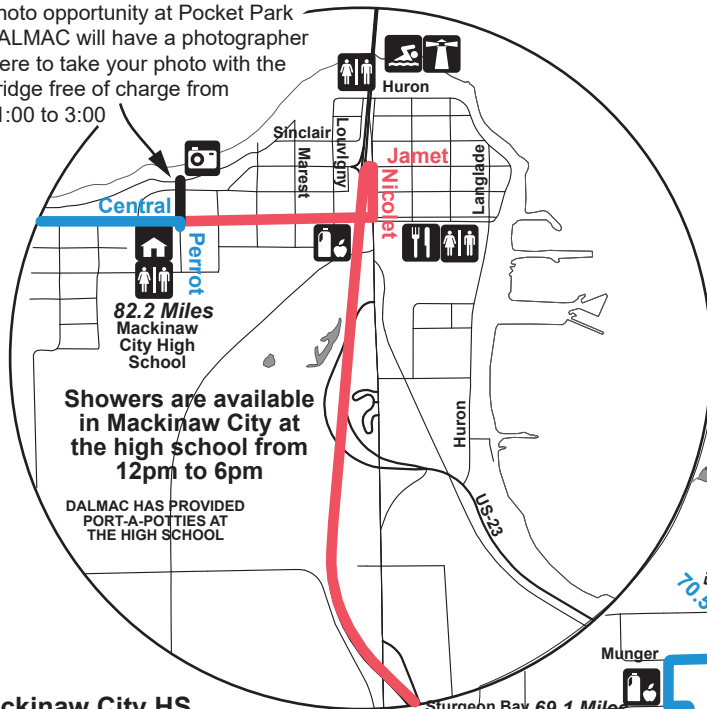


DALMAC 4 West



DALMAC 4 West

Photo opportunity at Pocket Park
DALMAC will have a photographer
there to take your photo with the
Bridge free of charge from
11:00 to 3:00

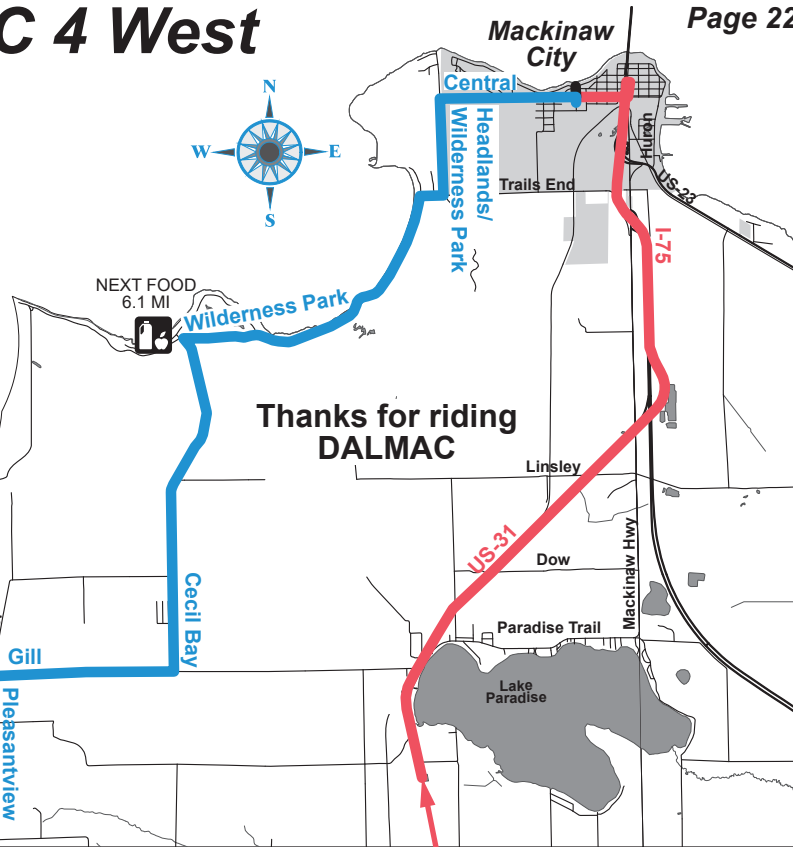


Shower are available
in Mackinaw City at
the high school from
12pm to 6pm

DALMAC HAS PROVIDED
PORT-A-POTTIES AT
THE HIGH SCHOOL

Mackinaw City HS
609 W Central Ave

TRI-COUNTY BICYCLE ASSOCIATION



NEXT FOOD
6.1 MI

Thanks for riding
DALMAC

69.1 Miles
Bliss
NEXT FOOD
7.0 mi

From
Page 21

DALMAC 4 West Century

**WRIST BANDS MUST BE
WORN AT ALL TIMES TO EAT
AND USE INSIDE FACILITIES**

**HELMETS
ARE REQUIRED**

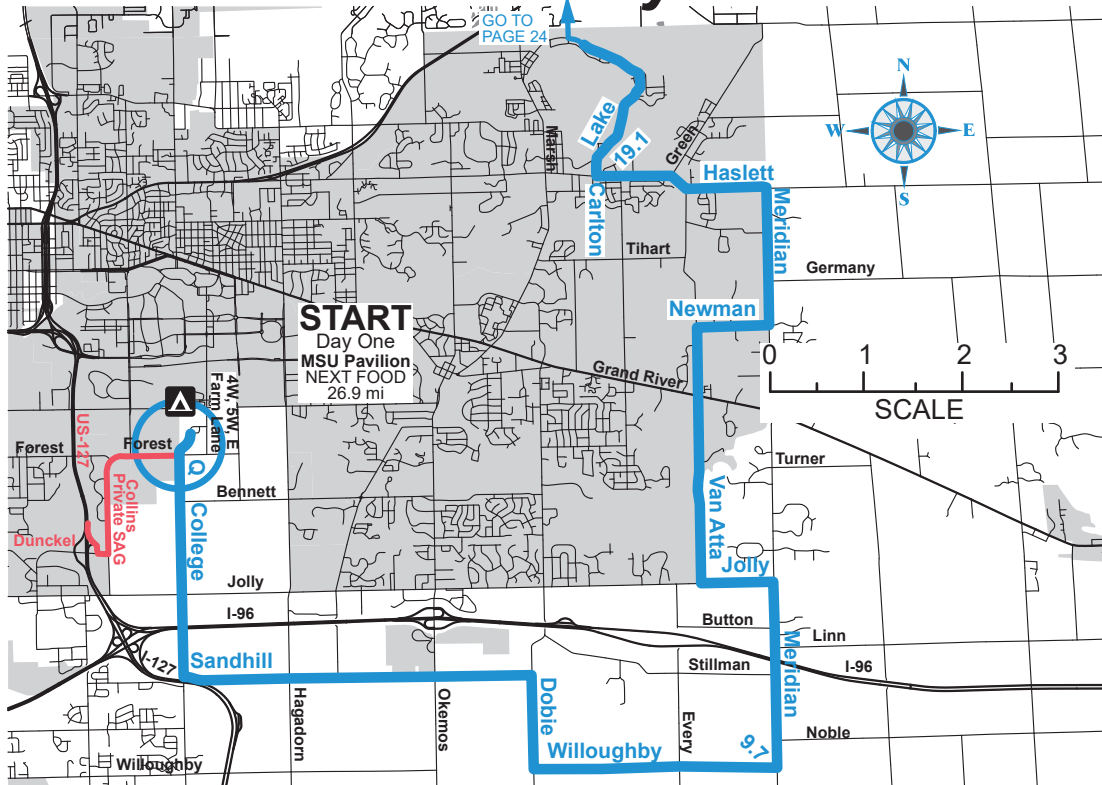
FOLLOW THESE ARROWS



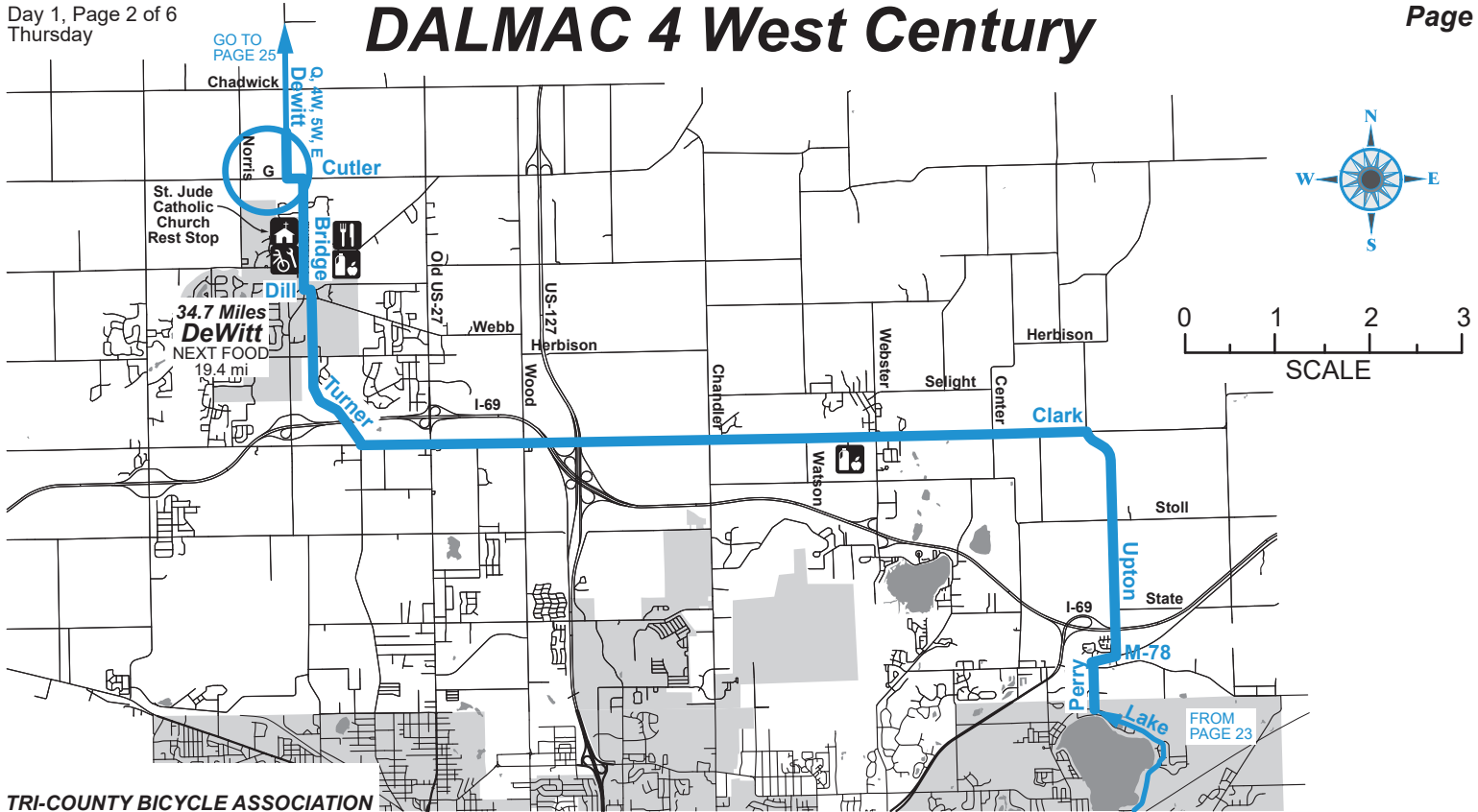
PAINTED ON THE ROAD

PLEASE RIDE SAFELY

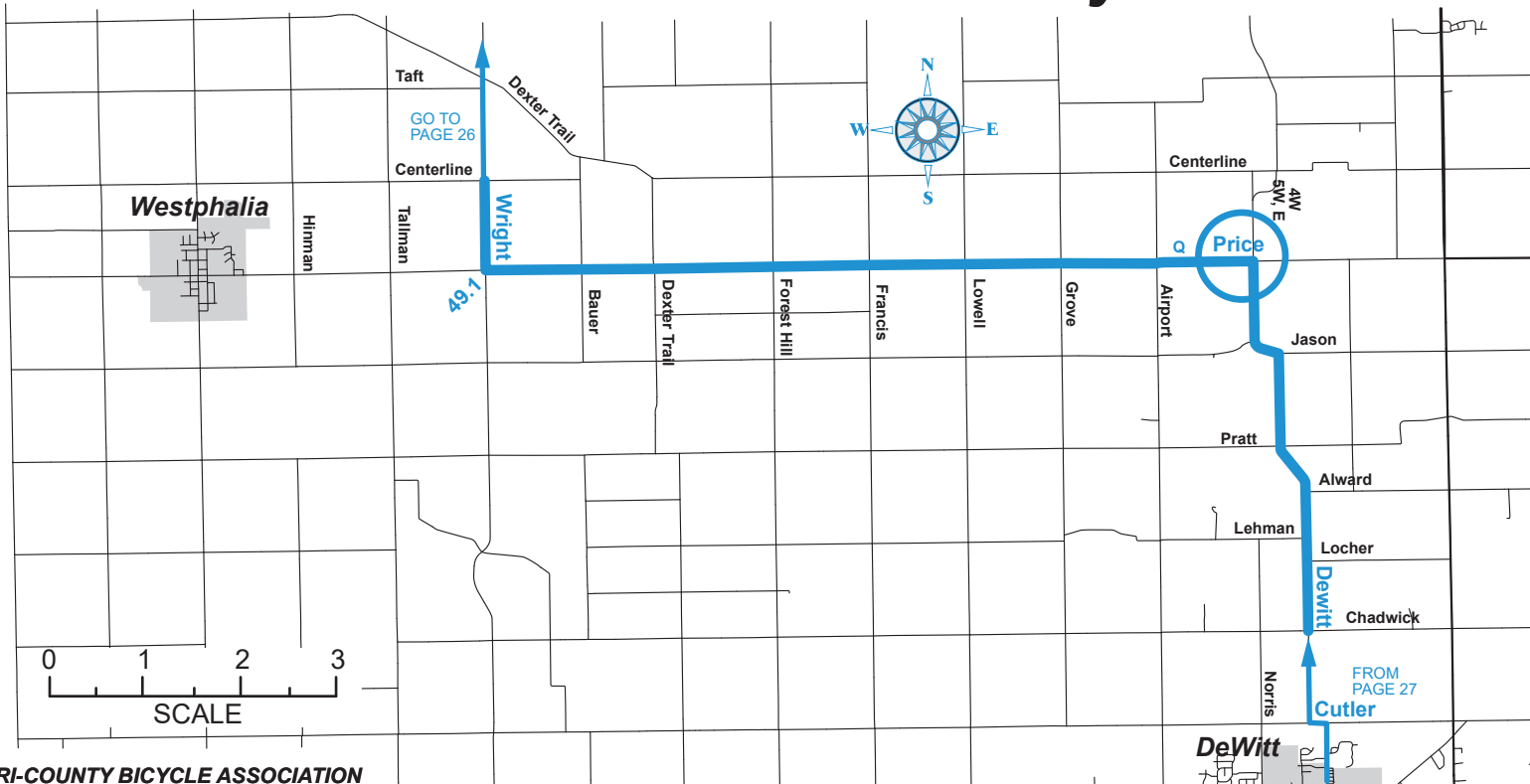
**Straight out of the
MSU Pavilion Lot
onto College Rd**



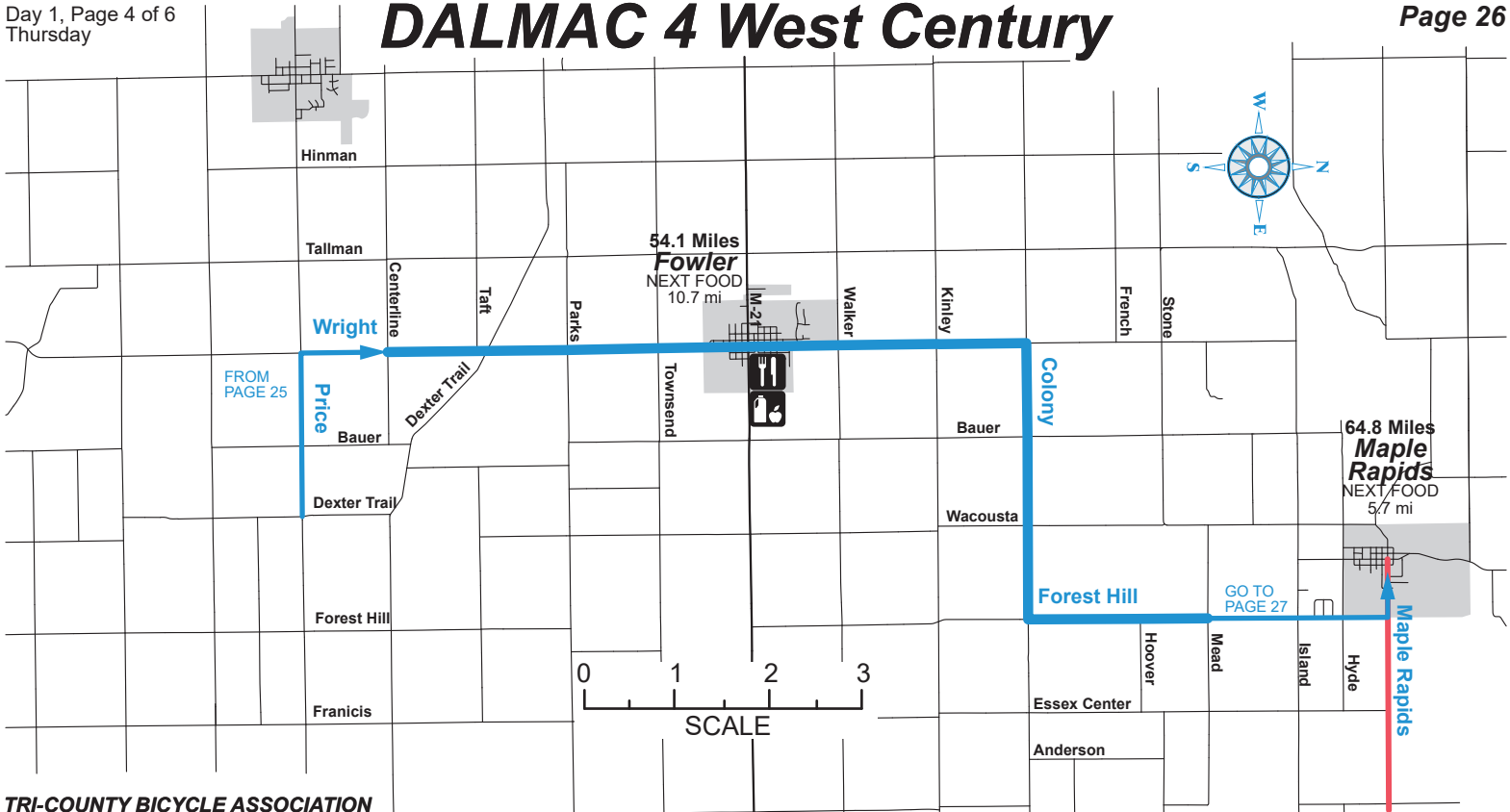
DALMAC 4 West Century



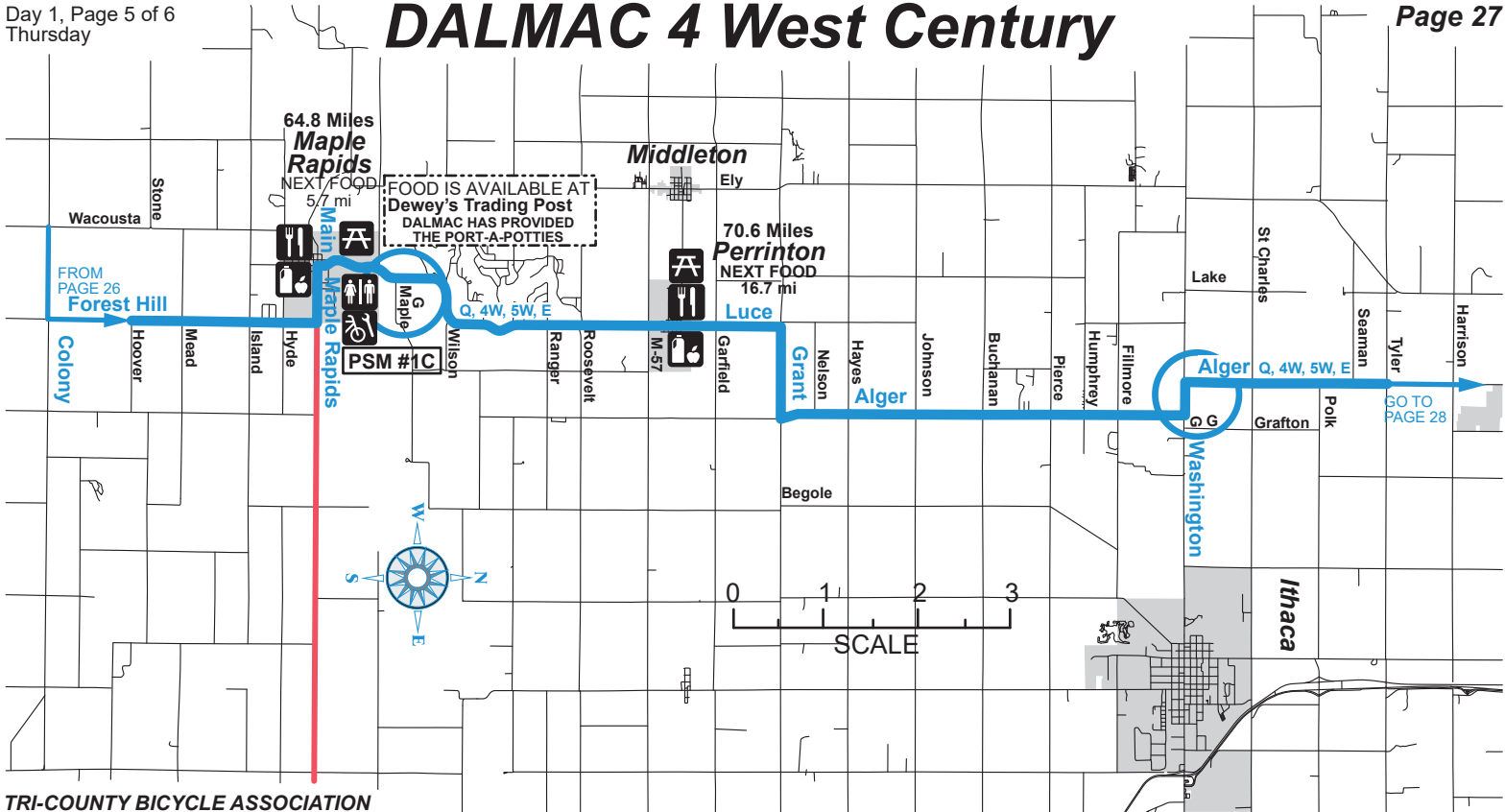
DALMAC 4 West Century



DALMAC 4 West Century



DALMAC 4 West Century



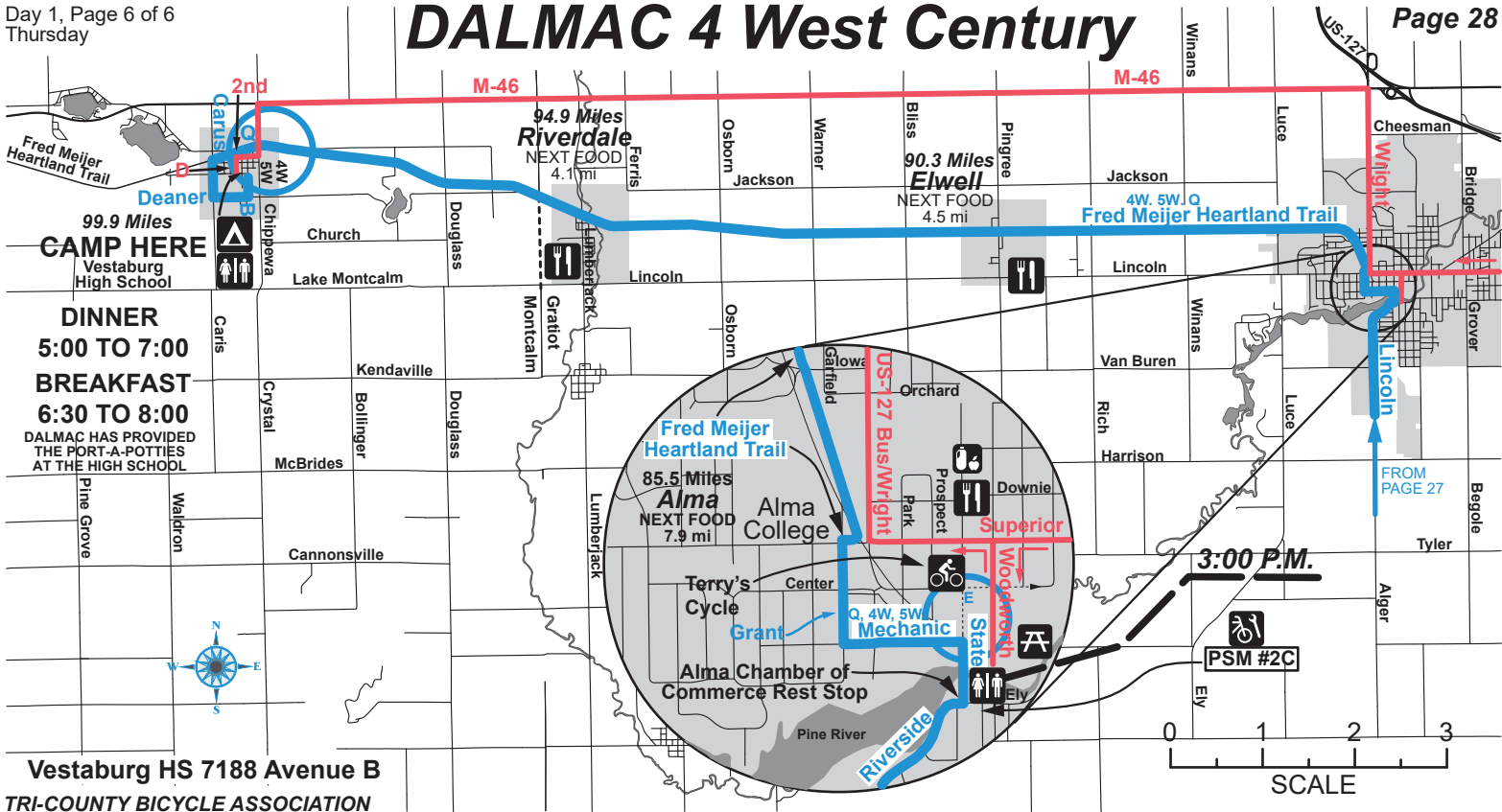
FROM PAGE 26
Forest Hill

FOOD IS AVAILABLE AT
Dewey's Trading Post
DALMAC HAS PROVIDED
THE PORT-A-POTTIES

70.6 Miles
Perrinton
NEXT FOOD
16.7 mi
Luce

Alger Q, 4W, 5W, E
GO TO PAGE 28

DALMAC 4 West Century

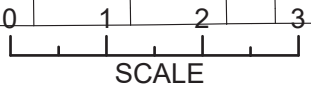


CAMP HERE
Vestaburg High School

DINNER
5:00 TO 7:00
BREAKFAST
6:30 TO 8:00
DALMAC HAS PROVIDED
THE PORT-A-POTTIES
AT THE HIGH SCHOOL

Vestaburg HS 7188 Avenue B
TRI-COUNTY BICYCLE ASSOCIATION

3:00 P.M.
PSM #2C



DALMAC 4 West Century

START

Day Two
Vestaburg
High School
NEXT FOOD
9.1 mi



Caris



C Ave

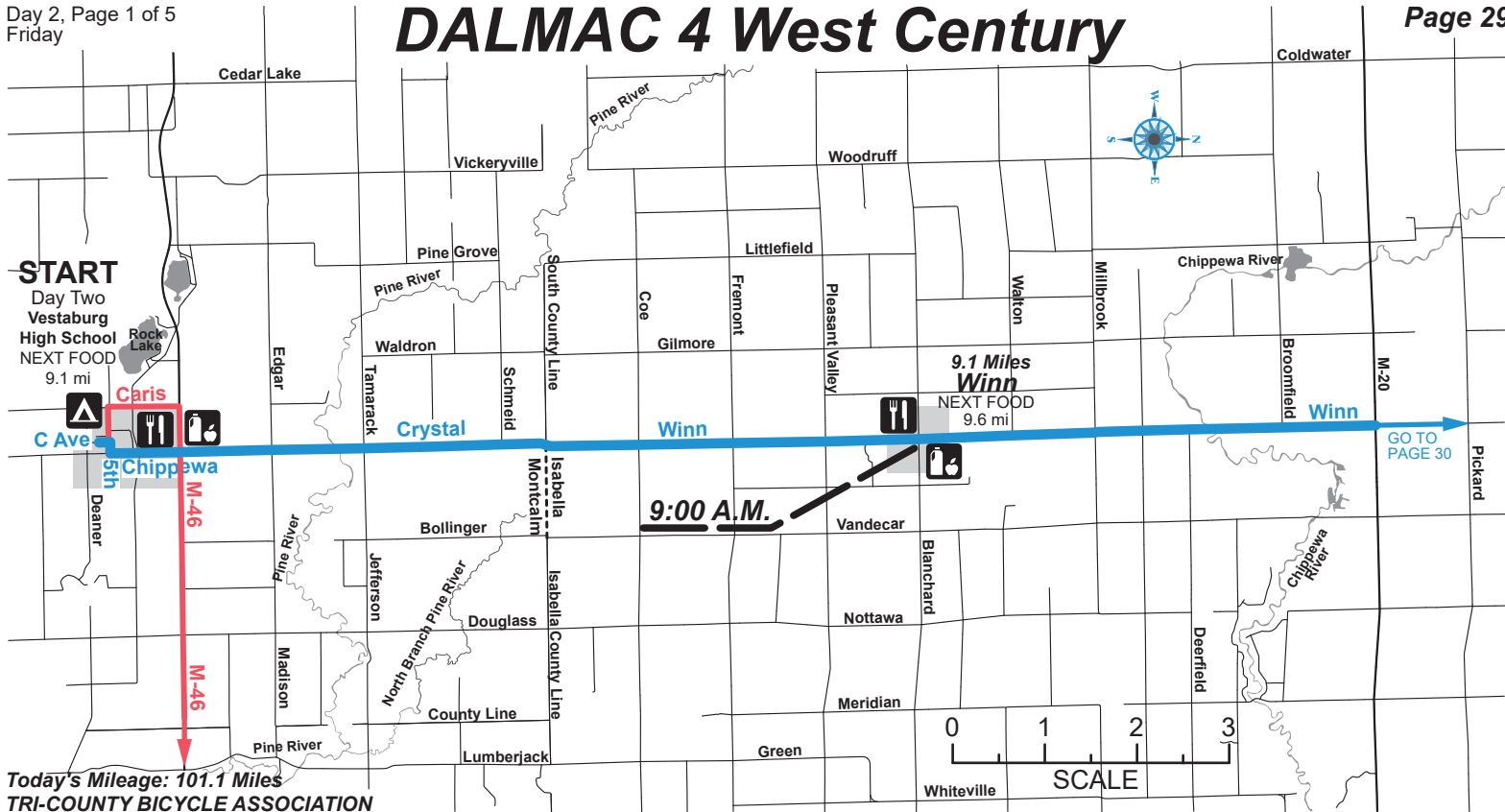
5th

Chippewa

M-46

M-46

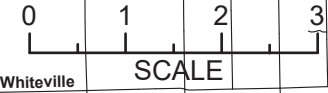
Today's Mileage: 101.1 Miles
TRI-COUNTY BICYCLE ASSOCIATION



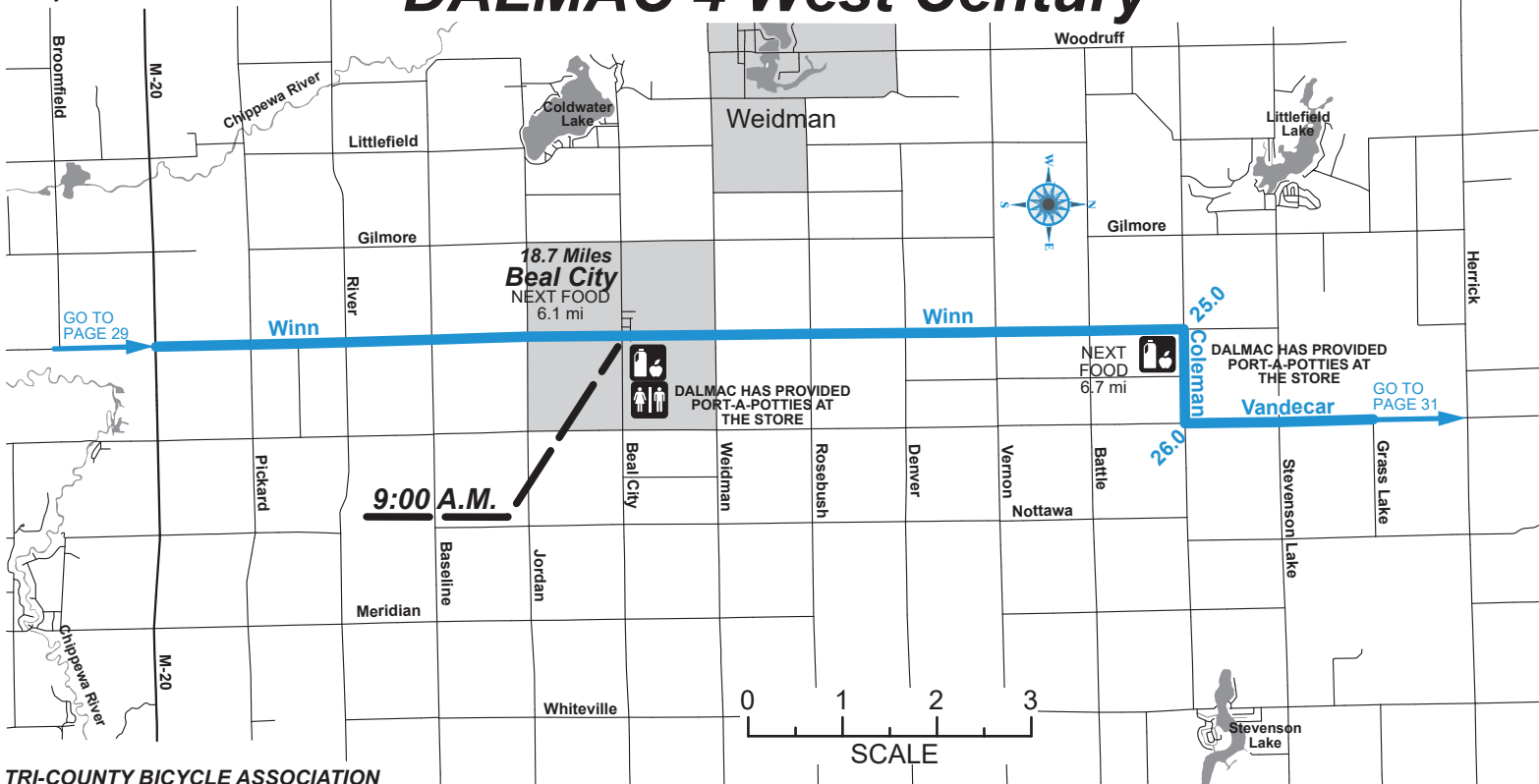
9.1 Miles
Winn
NEXT FOOD
9.6 mi

9:00 A.M.

GO TO
PAGE 30



DALMAC 4 West Century



GO TO PAGE 29

9:00 A.M.

18.7 Miles
Beal City
NEXT FOOD
6.1 mi

DALMAC HAS PROVIDED
PORT-A-POTTIES AT
THE STORE

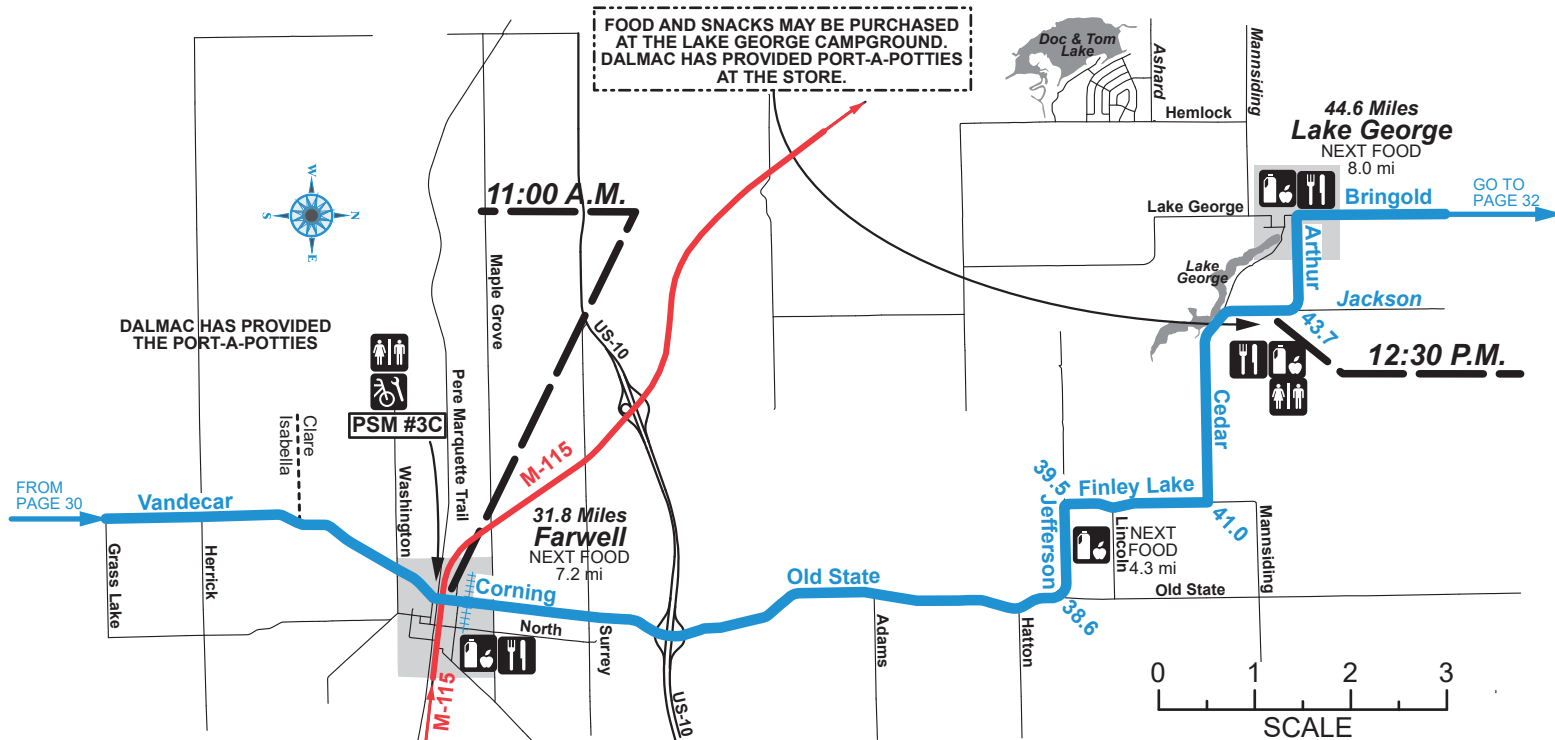
NEXT FOOD
6.7 mi

DALMAC HAS PROVIDED
PORT-A-POTTIES AT
THE STORE

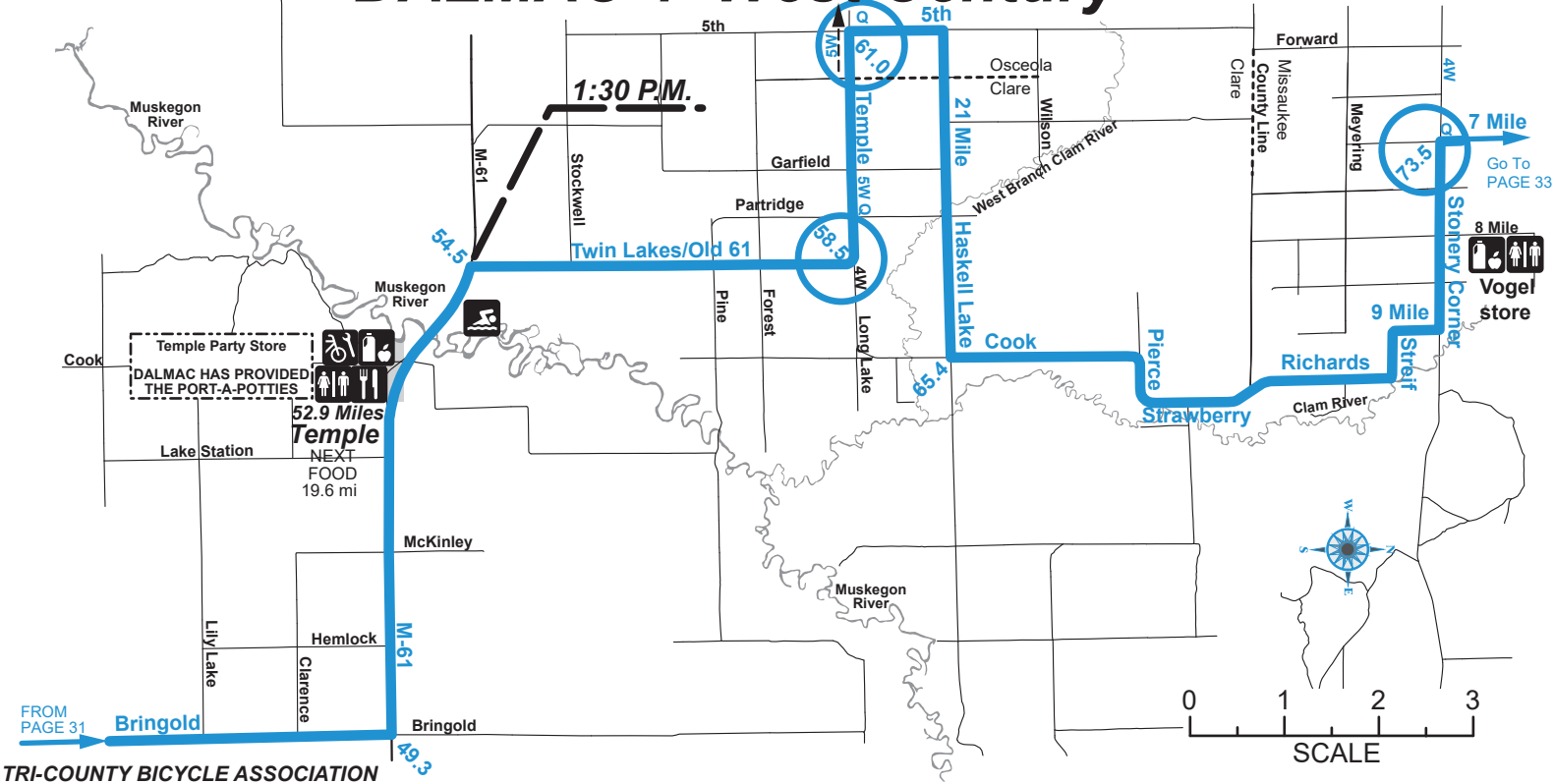
GO TO PAGE 31



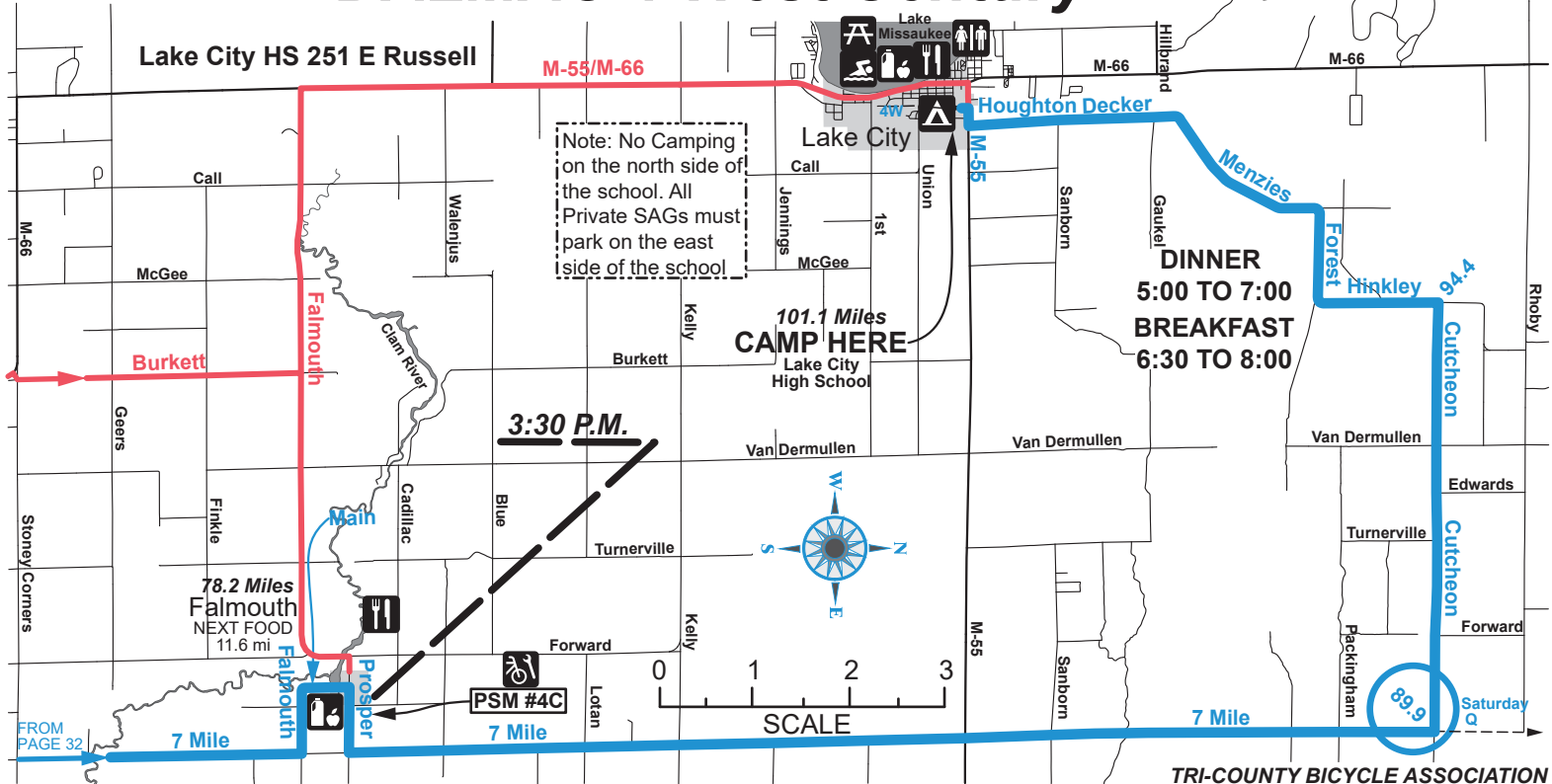
DALMAC 4 West Century



DALMAC 4 West Century



DALMAC 4 West Century

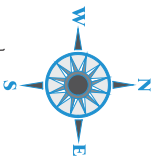
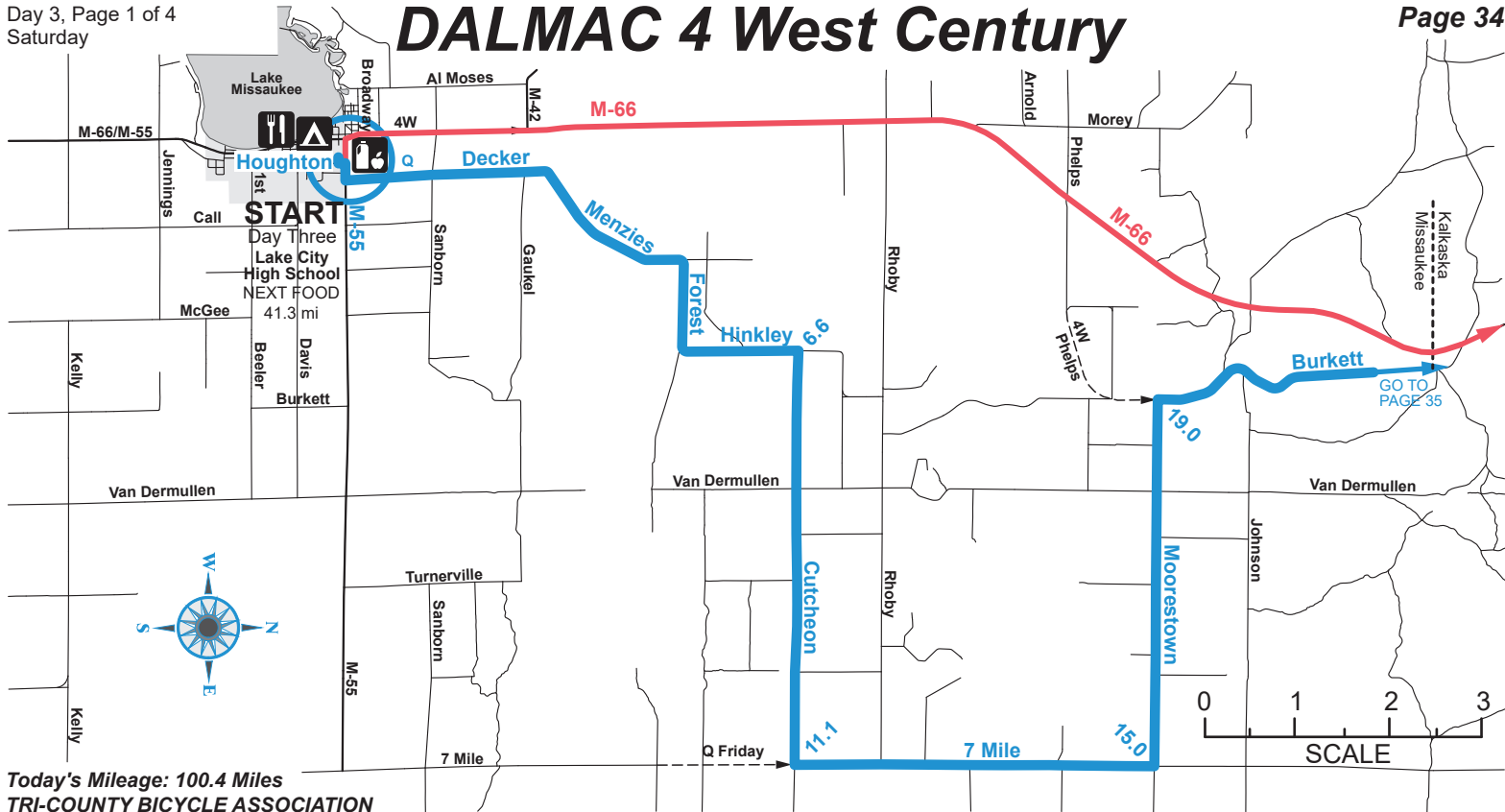


FROM PAGE 32

Rhoby

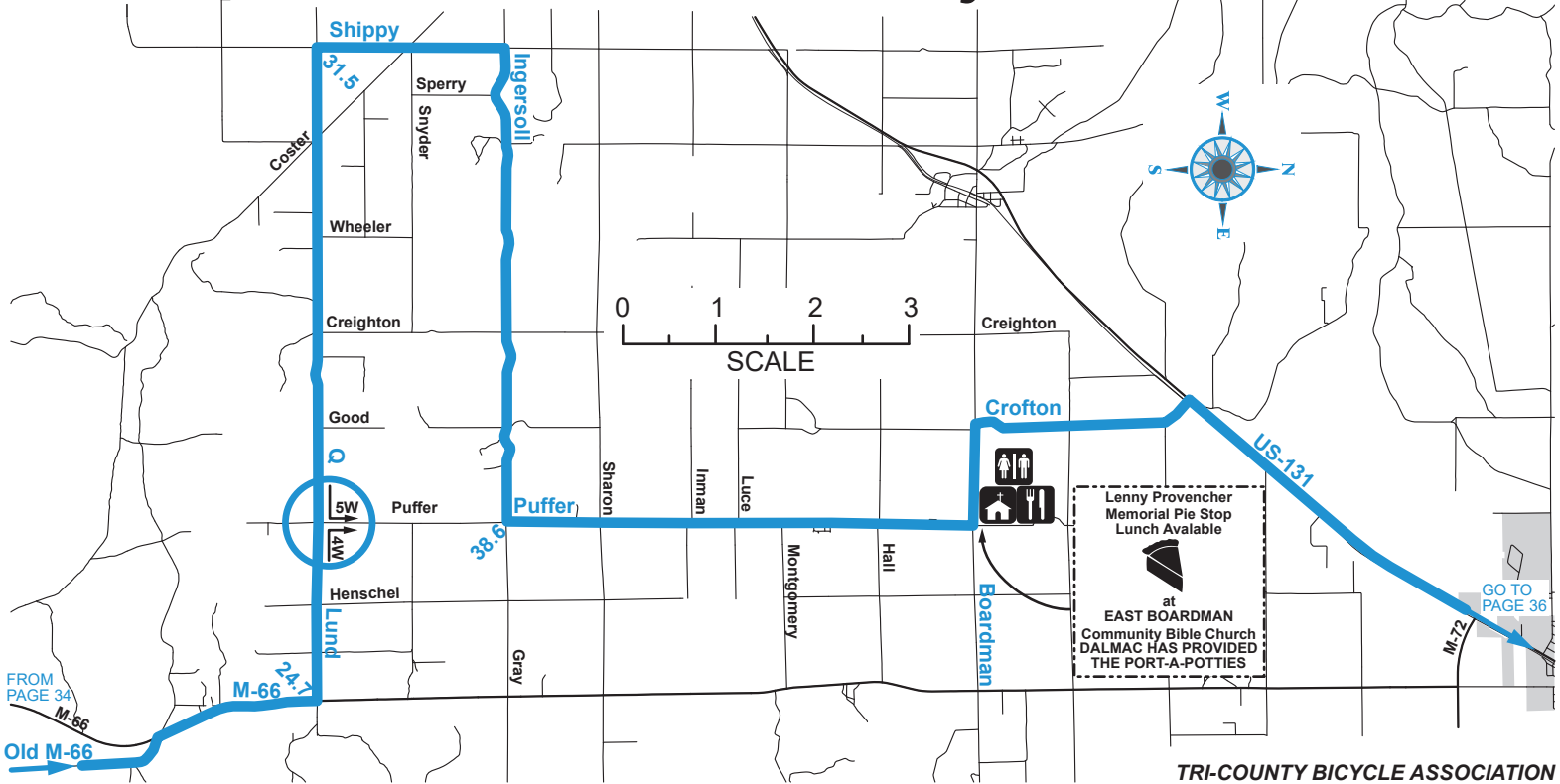
Saturday Q

DALMAC 4 West Century



Today's Mileage: 100.4 Miles
TRI-COUNTY BICYCLE ASSOCIATION

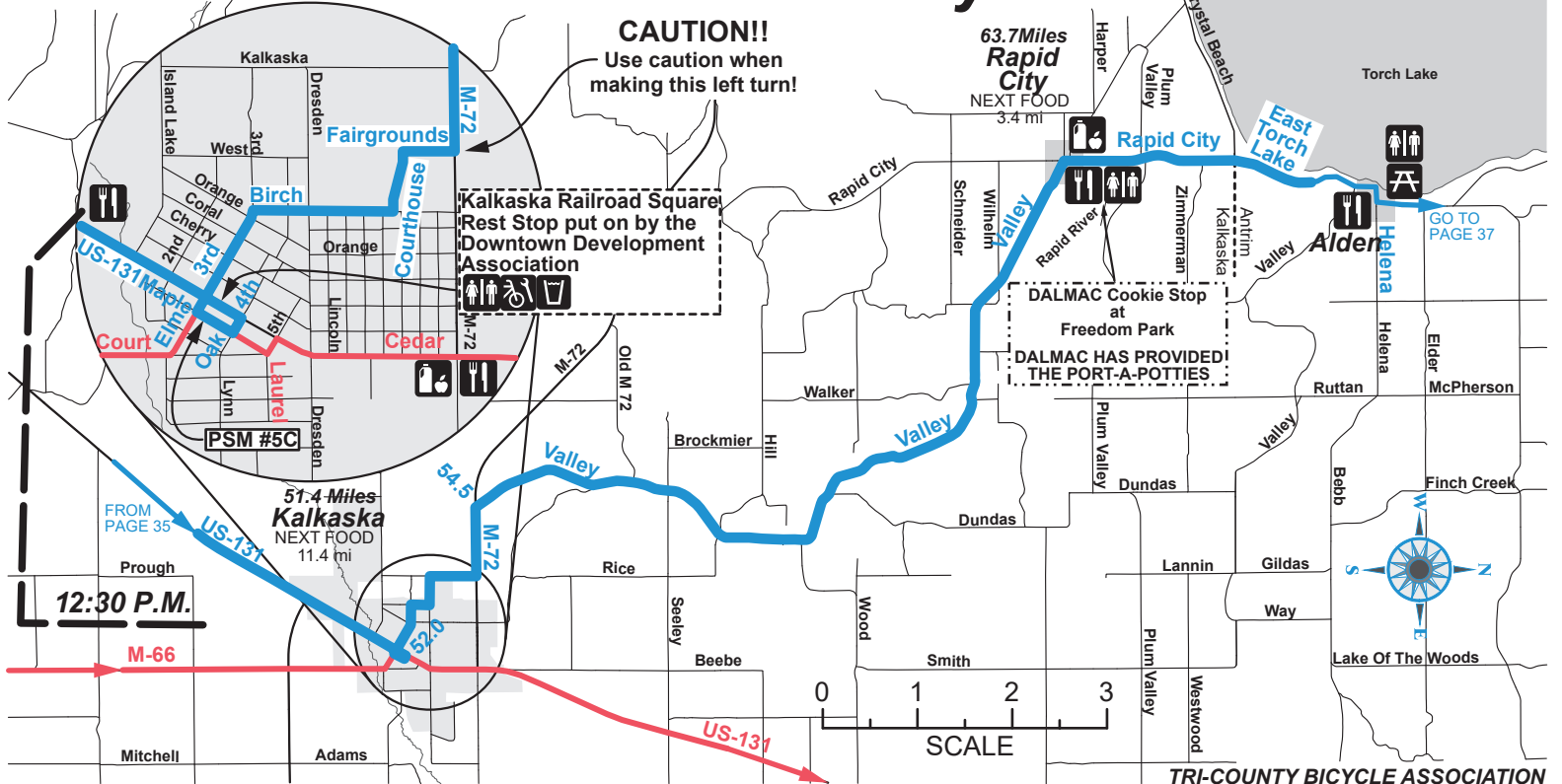
DALMAC 4 West Century



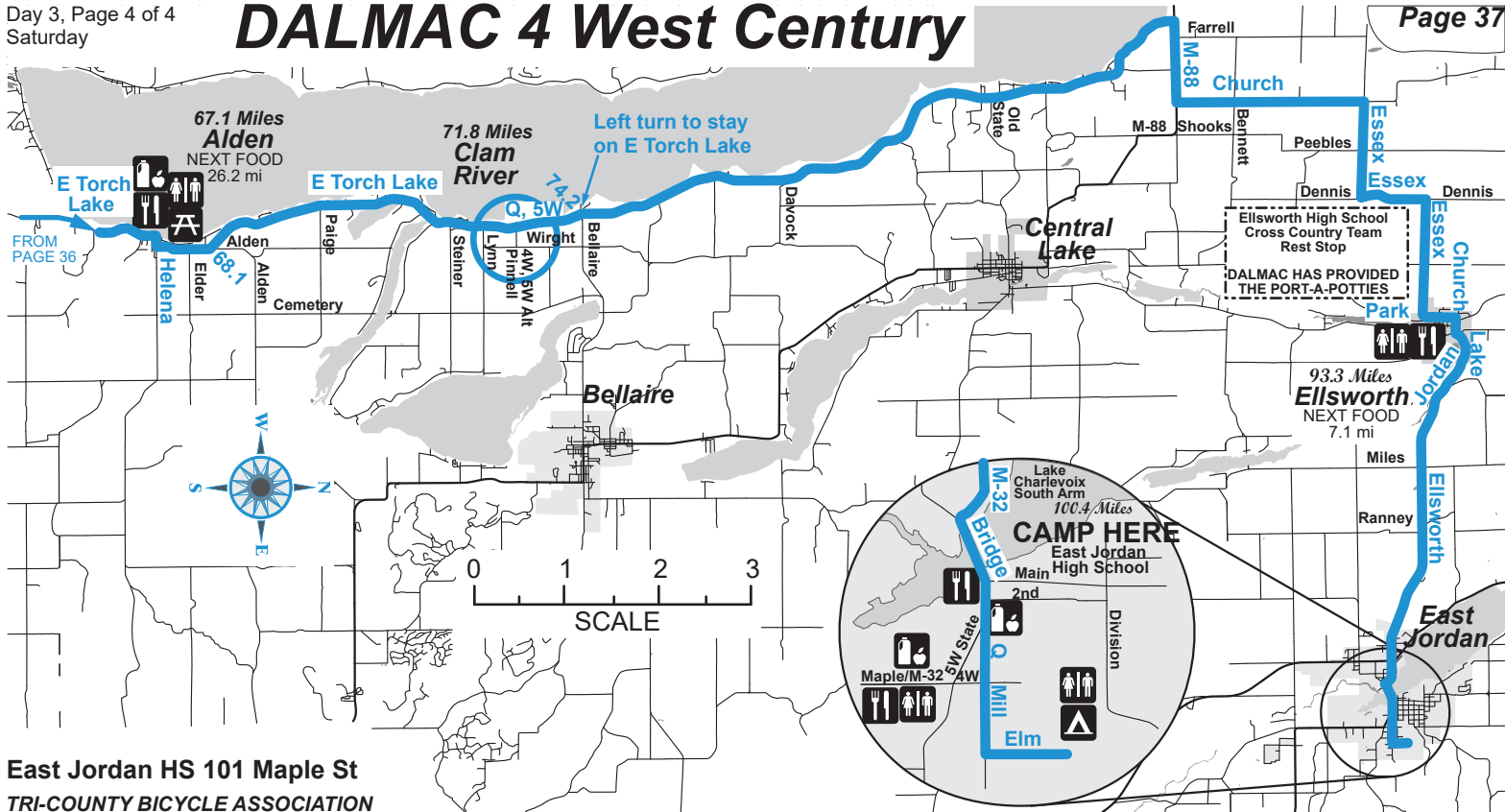
FROM PAGE 34

GO TO PAGE 36

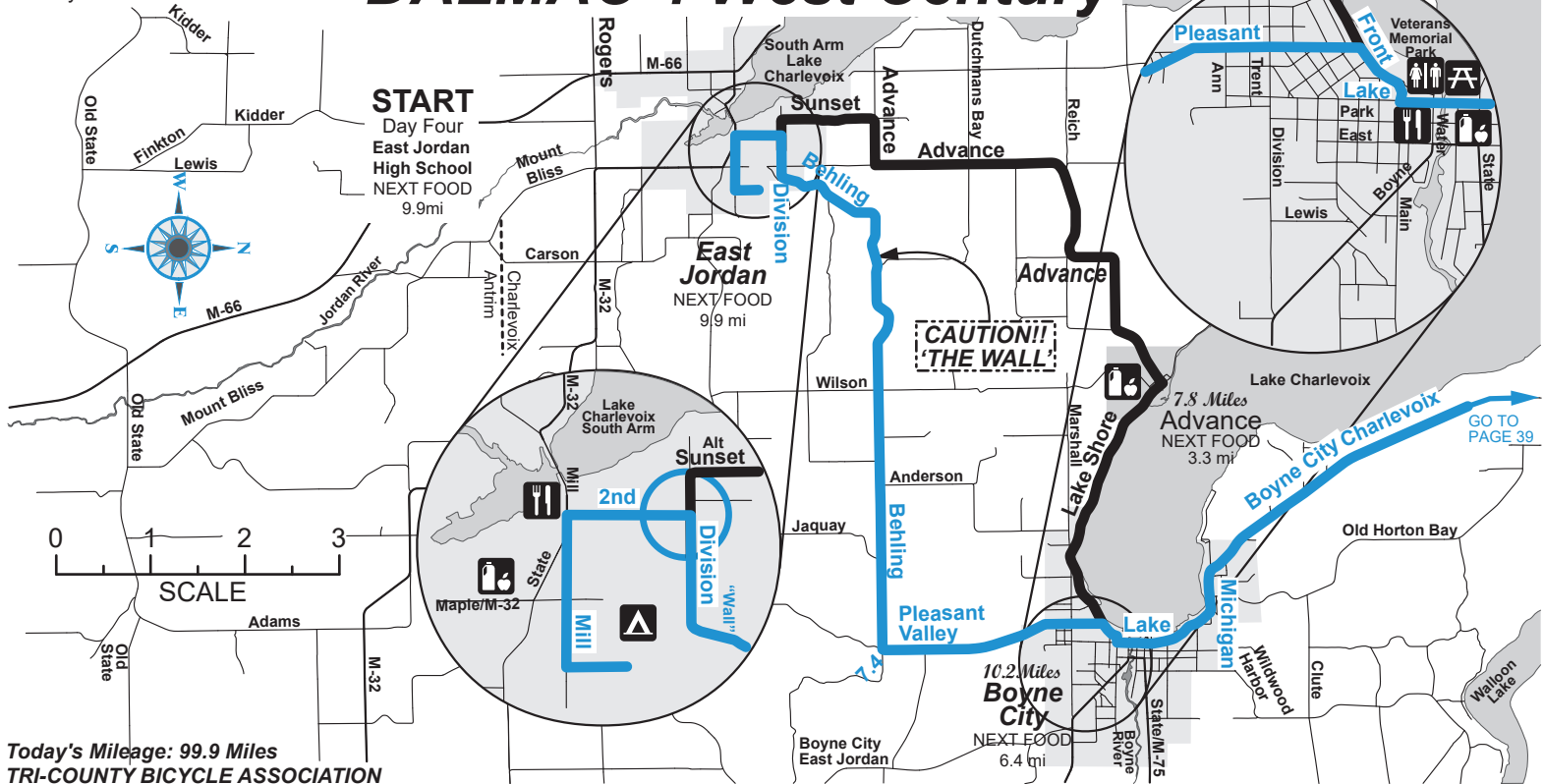
DALMAC 4 West Century



DALMAC 4 West Century



DALMAC 4 West Century



START
Day Four
East Jordan
High School
NEXT FOOD
9.9mi

East Jordan
NEXT FOOD
9.9 mi

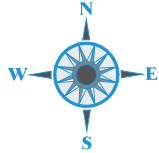
7.8 Miles
Advance
NEXT FOOD
3.3 mi

10.2 Miles
Boyne City
NEXT FOOD
6.4 mi

**CAUTION!!
'THE WALL'**

GO TO
PAGE 39

DALMAC 4 West Century



GO TO
PAGE 40

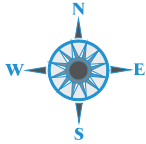
Charlevoix

Boyer City-Charlevoix

16.8 Miles
Horton Bay
NEXT FOOD
17.1 mi

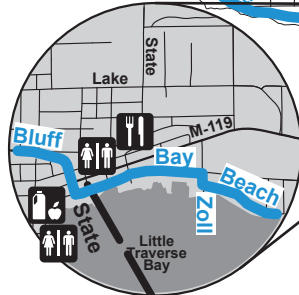


DALMAC 4 West Century



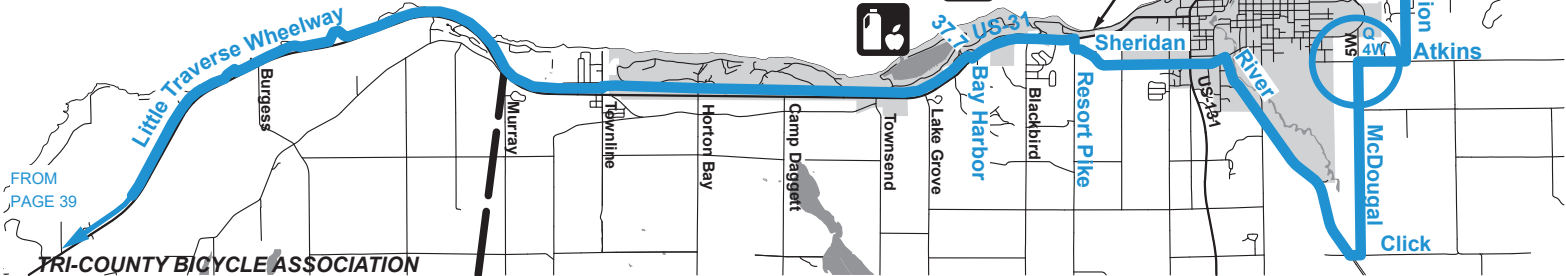
DALMAC has provided
Port-A-Potties by the
Post Office on 3rd
just off State

GO TO
PAGE 41

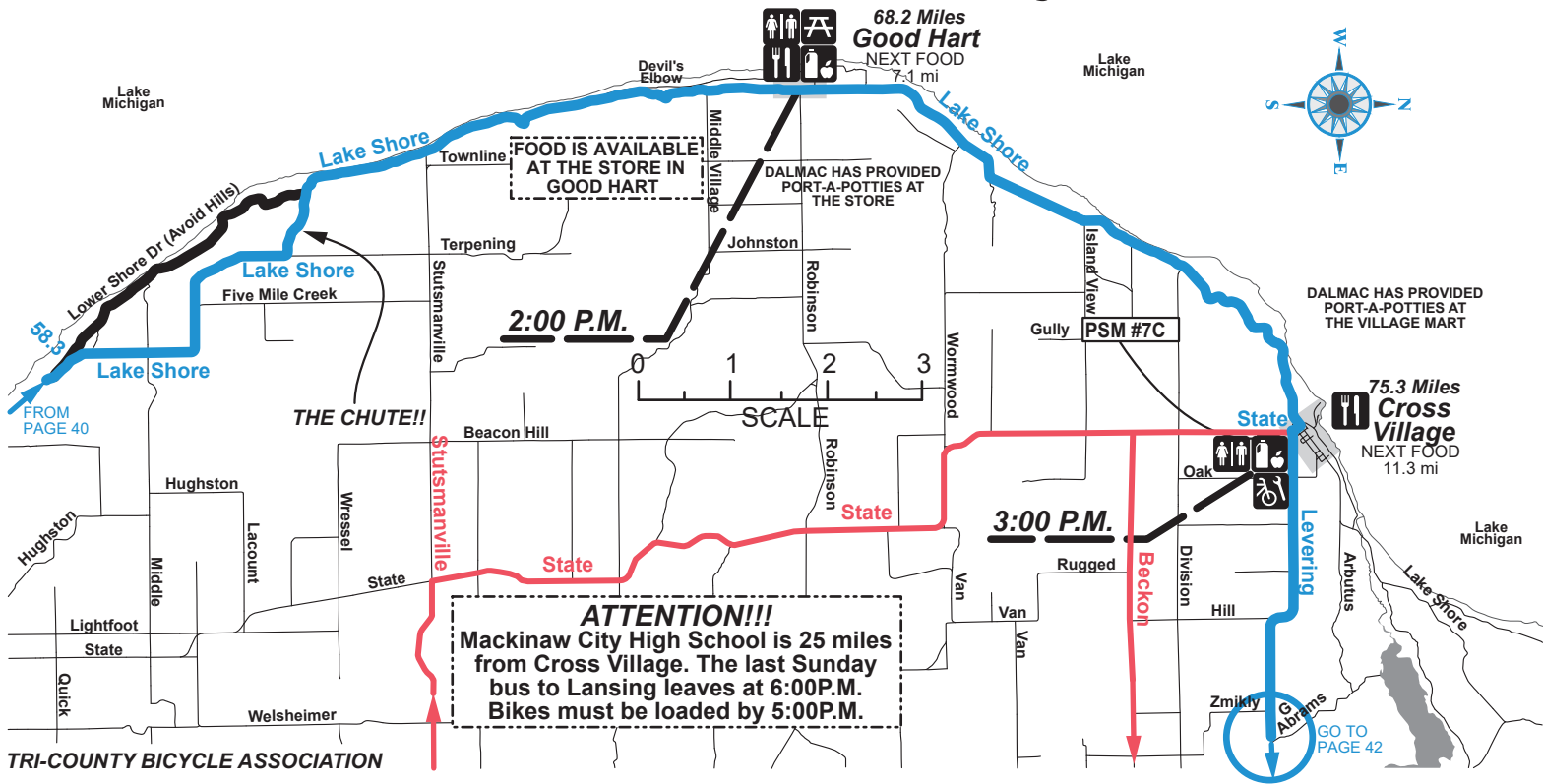


1:00 P.M.

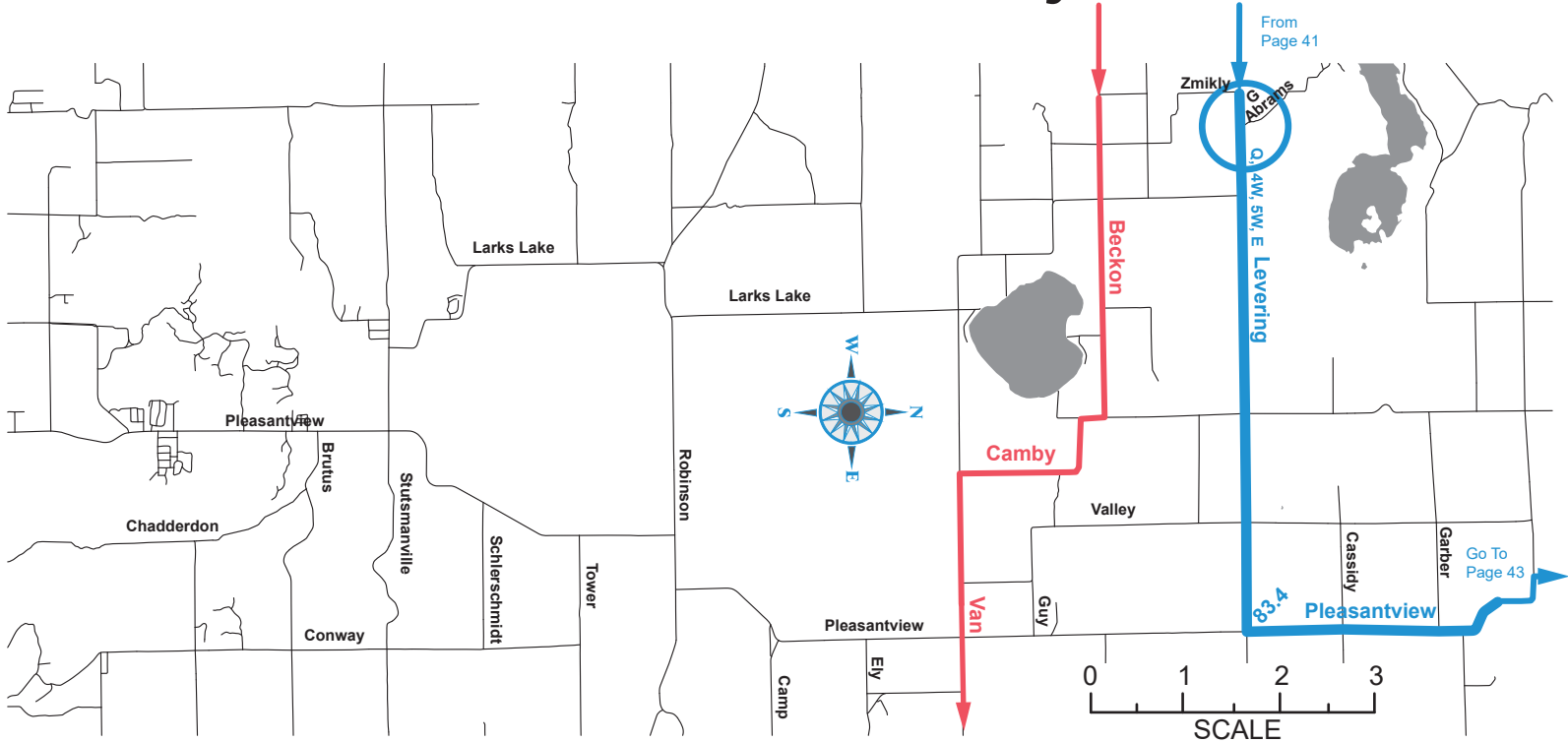
**Note: Hills on
Resort Pike
and Sheridan**



DALMAC 4 West Century

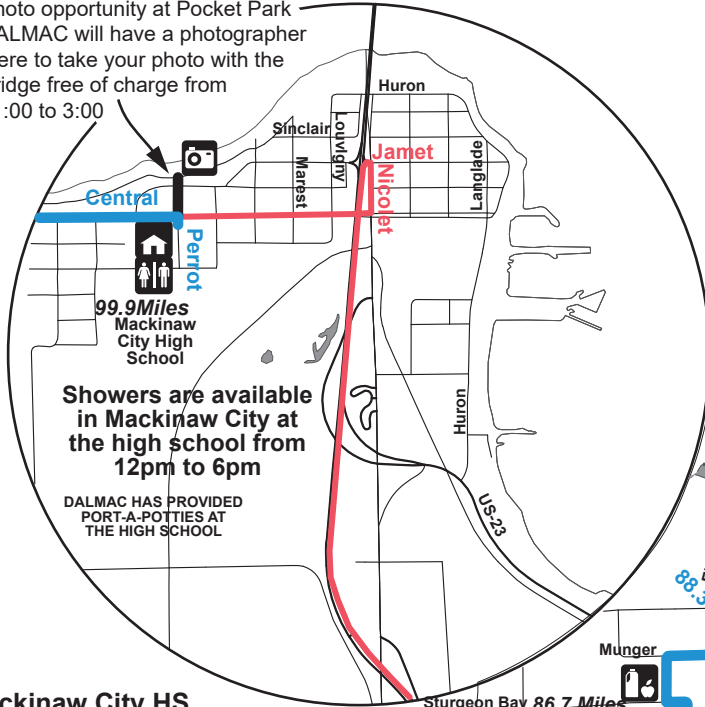


DALMAC 4 West Century



DALMAC 4 West Century

Photo opportunity at Pocket Park
DALMAC will have a photographer
there to take your photo with the
Bridge free of charge from
11:00 to 3:00



99.9 Miles
Mackinaw
City High
School

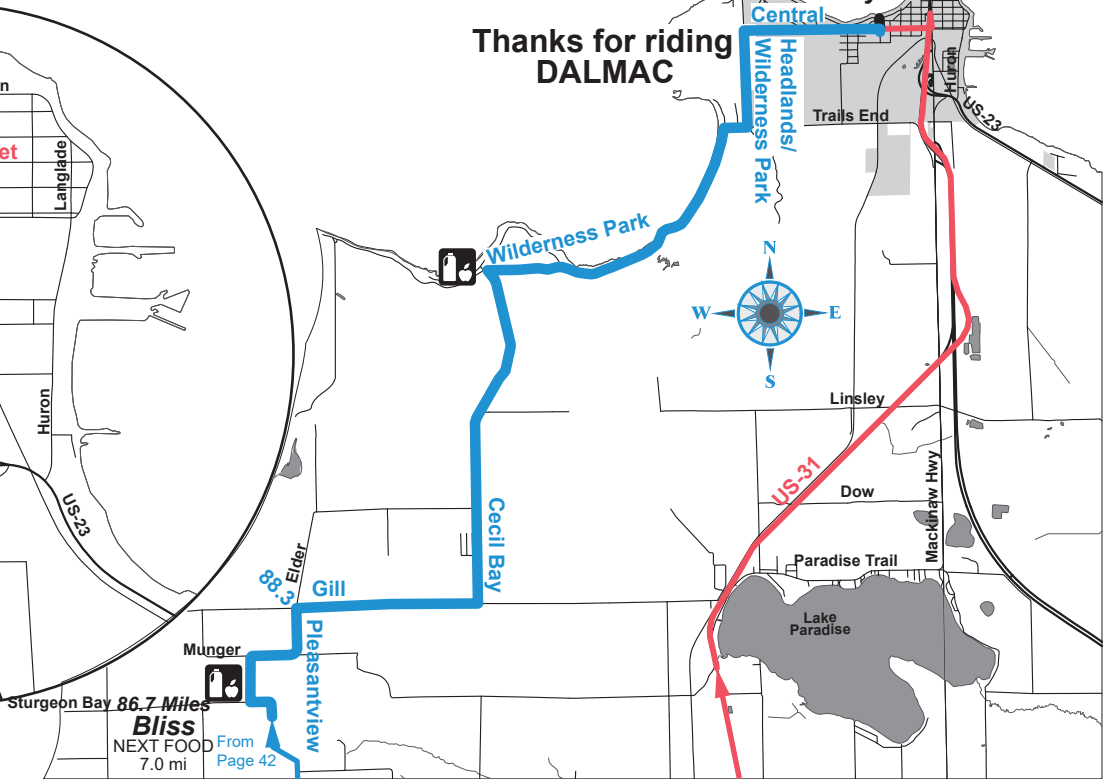
Showers are available
in Mackinaw City at
the high school from
12pm to 6pm

DALMAC HAS PROVIDED
PORT-A-POTTIES AT
THE HIGH SCHOOL

Mackinaw City HS
609 W Central Ave

TRI-COUNTY BICYCLE ASSOCIATION

Thanks for riding
DALMAC



Munger

Sturgeon Bay 86.7 Miles

Bliss
NEXT FOOD
7.0 mi
From
Page 42

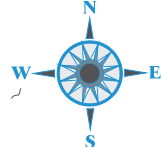
Mackinaw
City

Central

Headlands/
Wilderness Park

Trails End

US-23



Linsley

Dow

Paradise Trail

Lake
Paradise

Mackinaw Hwy

US-31

Thursday

Turn	On	For	Total
Rt	Pavilion	0.1	0.1
Lt	Farm Lane/Collingwood	2.1	2.2
Lt	Elizabeth	0.4	2.6
Rt	Abbot/Chandler	5.2	7.8
Lt	Clark	3.8	11.5
Rt	Turner	1.9	13.5
Lt	Dill (Dewitt)	0.1	13.6
Rt	Bridge/Dewitt	1.3	14.8
Lt	Cutler	0.2	15.0
Rt	Dewitt	13.5	28.5
Lt	Colony	4.9	33.4
Rt	Forest Hill	4.0	37.5
Lt	Maple Rapids/Main (Maple Rapids)	0.6	38.1
Rt	Maple/Luce (Perrinton)	7.2	45.4
Rt	Grant	1.0	46.4
Lt	Alger	6.0	52.4
Lt	Washington	0.4	52.8
Rt	Alger/Lincoln/Riverside/Ely	5.8	58.6

4 West Cue Sheet

Turn	On	For	Total
Lt	State (Alma) (Rest Stop)	0.1	58.8
Lt	Mechanic	0.3	59.1
Rt	Grant	0.2	59.3
Rt	Fred Meijer Heartland Trail	12.5	71.7
Lt	Crystal/Chippewa (Vestaburg)	0.2	71.9
Rt	3rd	0.2	72.1
Lt	C Ave Into Vestaburg High School	0.2	72.3

Friday

Turn	On	For	Total
North	C Ave	0.1	0.1
Rt	5th	0.2	0.3
Lt	Chippewa/Crystal/Winn (Winn, Beal City)	24.8	25.1
Rt	Coleman	1.0	26.1
Lt	Vandecar/Corning/Old State (Farwell)	12.5	38.6
Lt	Jefferson	1.0	39.5
Rt	Finley Lake	1.5	41.0
Lt	Cedar	1.7	42.9
CRt	Jackson (Lake George Campground)	1.0	43.7
Lt	Arthur (Lake George)	1.0	44.8
Rt	Bringold	4.5	49.3
Lt	M-61 (Temple)	5.2	54.5

4 West Cue Sheet

Turn	On	For	Total
Rt	Temple/Old 61/Twin Lakes	4.0	58.5
Rt	Long Lake	1.0	59.4
CLt	Cook	3.0	62.4
Rt	Pierce/Strawberry/Richards Streif/9 Mile	4.2	66.6
Lt	Stoney Corner	3.0	69.6
Rt	Forward	3.1	72.7
Rt	Forward	4.0	76.7
CLt	Kelly	3.9	80.6
Rt	McGee	2.0	82.6
Lt	Beeler/First	1.7	84.4
Rt	M-55/M-66 (Lake City)	0.2	84.5
Rt	Henry	0.1	84.6
Lt	Gladwin Into Lake City High School	0.7	85.3

Saturday

Turn	On	For	Total
Lt	Houghton	0.1	0.1
Lt	Park/M-55	0.3	0.4
Rt	M-66	8.2	8.5
Rt	Phelps/Burkett	6.6	15.1
Rt	M-66	1.8	17.0
Lt	Lund	1.8	18.8
Rt	Puffer	6.9	25.7
Lt	Boardman	1.1	26.8
Rt	Crofton	2.4	29.1
Rt	US-131 (Kalkaska)	5.0	34.2
Rt	4th/Oak	0.1	34.2
Rt	Maple	0.1	34.4
Rt	3rd/Elm	0.4	34.8
Rt	Birch	0.5	35.3
Lt	Courthouse	0.2	35.5
Rt	Fairgrounds	0.1	35.7
Lt	M-72	1.0	36.7
Rt	Valley (Rapid City)	9.2	45.9
Rt	Rapid City/E. Torch Lake (Alden)	3.4	49.3
Rt	Helena	0.1	49.5
Lt	E. Torch Lake	0.8	50.3
Lt	E. Torch Lake (Clam River)	5.0	55.4

4 West Cue Sheet

Turn	On	For	Total
Rt	Pennell	0.3	55.7
Lt	Wright	1.0	56.7
Rt	Bellaire Hwy/Cayuga (Bellaire)	3.2	59.9
Lt	Bridge	0.1	60.0
Rt	Broad	0.8	60.8
Lt	Fairground/Derenzy	5.2	66.0
Rt	Old State	7.6	73.6
Lt	Mount Bliss	6.5	80.2
Rt	Rogers	0.1	80.2
Lt	M-32/Maple (East Jordan)	1.5	81.7
Rt	Mill	0.2	81.9
Lt	Elm	0.2	82.1
Lt	Into East Jordan High School		

Sunday				4 West Cue Sheet				Page 1 of 2	
Turn	On	For	Total	Turn	On	For	Total		
Rt	Elm	0.2	0.2	Lt	S. Shore	1.3	18.2		
Rt	Mill	0.5	0.7	Lt	M-75/State (Walloon Lake)	1.2	19.4		
Rt	2nd	0.5	1.2	CRt	M-75/Springvale	0.8	20.2		
	Wall Route			Lt	River	1.9	22.1		
Rt	Divison/Behling	6.3	7.4	Lt	Bear River	0.1	22.2		
Lt	Pleasant Valley/Pleasant	2.4	9.8	Rt	River	3.3	25.5		
Rt	Front/Main	0.3	10.1	Rt	Click	0.1	25.6		
	Wall Bypass Route (1.1 Mile Longer)			Lt	McDougal	2.0	27.6		
Lt	Divison/Sunset	1.1	2.3	Rt	Atkins	0.5	28.1		
Rt	Advance	5.5	7.7	Lt	Division	1.6	29.7		
Rt	Lake Shore/Front	3.3	11.0	Rt	US-31 (Bay View)	0.7	30.4		
	End of Wall Bypass Route			Lt	M-119	2.0	32.3		
Lt	Lake	0.5	10.6	Lt	Beach	2.7	35.0		
Rt	Vogel	0.1	10.8	Rt	Pennsylvania	0.3	35.3		
Lt	Park	0.7	11.2	Lt	Beach Dr.	1.1	36.4		
Rt	Wildwood Harbor/Shadow Trail	5.4	16.9	Rt	Zoll	0.1	36.4		
				Lt	Bay	0.5	37.0		
				Rt	State (Harbor Springs)	0.3	37.2		
				CLt	Bluff/Lake Shore	20.4	57.6		
					(Good Hart, Cross Village)				

Turn	On	For	Total
------	----	-----	-------

Turn	On	For	Total
------	----	-----	-------

Note: To bypass the “Chute” at 40.4 Miles

Lt	Lower Shore	3.6	44.3
Lt	M-119 to rejoin the route		
	This is 0.5 miles shorter than Chute route		

Photo opportunity

			82.2
Lt	Perrot	0.1	82.3
Ut	U-turn on Perrot after photo	0.1	82.5
	into Mackinaw City High School		

Rt	State	0.1	57.7
Lt	Levering	8.1	65.8
Lt	Pleasantview	3.3	69.1
Rt	Pleasantview	1.4	70.5
Rt	Gill	1.9	72.4
Lt	Cecil Bay	3.7	76.1
Rt	Wilderness Park	3.4	79.5
Rt	Wilderness Park	0.2	79.7
Lt	Headlands / Wilderness Park	1.0	80.8
Rt	Central	1.4	82.2
Rt	Perrot into Mackinaw City High School		

Thurssday

Turn	On	For	Total
St	College	2.4	2.4
Lt	Sandhill	3.6	6.0
Rt	Dobie	1.0	7.0
Lt	Willoughby	2.5	9.5
Lt	Meridian	2.0	11.5
Lt	Jolly	0.8	12.3
Rt	Van Atta	2.8	15.1
Rt	Newman	0.7	15.8
Rt	Meridian	1.5	17.3
Lt	Haslett	1.8	19.1
Rt	Carlton	0.2	18.3
Rt	Lake	1.9	21.2
Rt	Perry	0.5	21.2
Rt	Lansing/Old M-78	0.3	22.0
Lt	Upton	2.6	24.6
Lt	Clark	7.9	32.4
Rt	Turner	1.9	34.4
Lt	Dill	0.1	34.5
Rt	Bridge/Dewitt (DeWitt)	1.3	35.7
Lt	Cutler	0.2	35.8

4 West Century Cue Sheet

Turn	On	For	Total
Rt	Dewitt	5.3	41.1
Lt	Price	8.0	49.1
Rt	Wright/Main (Fowler)	8.1	57.2
Rt	Colony	3.0	60.1
Lt	Forest Hill	4.0	64.2
Lt	Main (Maple Rapids)	0.6	64.8
Rt	Maple/Luce/Robinson (Perrinton)	7.3	72.1
Rt	Grant	1.0	73.1
Lt	Alger	6.0	79.2
Lt	Washington	0.4	79.5
Rt	Alger/Lincoln/Riverside/Ely	5.8	85.4
Lt	State (Alma)	0.1	85.5
Lt	Mechanic	0.3	85.8
Rt	Grant	0.2	86.0
Rt	Fred Meijer Hartland Trail	13.0	99.0
Lt	Caris	0.4	99.4
Lt	Deaner	0.4	99.8
Lt	B (Vestaburg)	0.2	99.9
	Into Vestaburg High School		

Friday

Turn	On	For	Total
North	C Ave	0.1	0.1
Rt	5th	0.2	0.3
Lt	Chippewa/Crystal/Winn (Winn, Beal City)	24.8	25.1
Rt	Coleman	1.0	26.1
Lt	Vandecar/Corning/Old State (Farwell)	12.5	38.6
Lt	Jefferson	1.0	39.5
Rt	Finley Lake	1.5	41.0
Lt	Cedar	1.7	42.9
CRt	Jackson (Lake George Campground)	1.0	43.7
Lt	Arthur (Lake George)	1.0	44.8
Rt	Bringold	4.5	49.3
Lt	M-61 (Temple)	5.2	54.5
Rt	Temple/Old 61/Twin Lakes	4.0	58.5

4 Day West Century Cue Sheet

Turn	On	For	Total
CLt	Temple/20 Mile	2.5	61.0
Rt	5th	1.0	62.0
Rt	21 Mile/Haskell Lake	3.4	65.4
Lt	Cook	1.9	67.4
Rt	Pierce/Strawberry/Richards/ Streif/9Mile	4.2	71.5
Lt	Stoney Corner	2.0	73.5
Rt	7 Mile	3.0	76.6
Lt	Falmouth/Main	1.2	77.7
Rt	Prosper	0.7	78.4
Lt	7 Mile	11.5	89.9
Lt	Cutcheon	4.5	94.4
Lt	Hinkley	6.4	100.8
Rt	Houghton Lake/M-55	0.2	101.0
Lt	Houghton	0.1	101.1
Rt	Into Lake City High School		

Saturday

Turn	On	For	Total
Lt	Houghton	0.1	0.1
Rt	Houghton Lake/M-55	0.2	0.3
Lt	Decker/Menzies	4.1	4.4
Rt	Forest/Hinkley	2.3	6.7
Rt	Cutcheon	4.5	11.2
Lt	7 Mile	3.9	15.2
Lt	Mooreston	3.0	19.2
Rt	Burkett/Old M-66	3.7	22.9
Rt	M-66	1.8	24.7
Lt	Lund	6.9	31.5
Rt	Shippy	2.0	33.5
Rt	Ingersoll	5.1	38.6
Lt	Puffer	4.9	43.5
Lt	Boardman	1.1	44.6
Rt	Crofton	2.4	47.0
Rt	US-131 (Kalkaska)	5.0	52.0
Rt	4th/Oak	0.1	52.1
Rt	Maple	0.1	52.2
Rt	3rd/Elm	0.4	52.6
Rt	Birch	0.5	53.1
Lt	Courthouse	0.2	53.3
Rt	Fairgrounds	0.1	53.5

4 West Century Cue Sheet

Turn	On	For	Total
Lt	M-72	1.0	54.5
Rt	Valley (Rapid City)	9.2	63.7
Rt	Rapid City/CR-593/E. Torch Lake (Alden)	3.4	67.1
Rt	Helena	0.2	67.3
Lt	E. Torch Lake	0.8	68.1
Lt	E. Torch Lake @ Alden Hwy (Clam River)	6.0	74.2
Lt	E. Torch Lake	10.3	84.5
Rt	M-88	1.2	85.7
Lt	Church	2.9	88.6
Rt	Essex	1.5	90.1
Lt	Dennis/Essex	1.0	91.1
Rt	Essex/Park (Ellsworth)	2.3	93.4
Rt	Church	0.2	93.6
Lt	Lake/East Jordan/Ellsworth/Water (East Jordan)	5.7	99.4
CLt	Bridge/Mill	0.4	99.8
Lt	Mill	0.4	100.2
Lt	Elm	0.4	100.4
Lt	Into East Jordan High School		

Turn	On	For	Total
Rt	Elm	0.2	0.2
Rt	Mill	0.5	0.7
Rt	2nd	0.5	1.2
Wall Route			
Rt	Divison/Behling	6.3	7.4
Lt	Pleasant Valley/Pleasant	2.4	9.8
Rt	Front/Main	0.3	10.1
Wall Bypass Route (1.1 Mile Longer)			
Lt	Divison/Sunset	1.1	2.3
Rt	Advance	5.5	7.7
Rt	Lake Shore/Front	3.3	11.0
End of Wall Bypass Route			
Lt	Lake/Michigan/Boyne City- Charevoix (Horton Bay)	15.7	25.9
Rt	US-31	0.3	26.2
Lt	Waller	0.0	26.2

Turn	On	For	Total
Rt	Little Traverse Wheelway	3.0	29.3
Lt	Through Roadside Park	0.1	29.4
Lt	Little Traverse Wheelway	4.3	33.7
Lt	@ Townline for 20 yards	0.0	33.8
Rt	Little Traverse Wheelway	4.0	37.8
Rt	Bay Harbor	0.0	37.8
Lt	US-31	1.1	38.7
Rt	Resort Pike	0.1	39.0
Lt	Sheridan	1.6	40.6
Rt	Clarion/River	2.5	43.1
Lt	Click	0.1	43.2
Lt	McDougal	2.0	45.2
Rt	Atkins	0.5	45.7
Lt	Division	2.3	48.0
Rt	US-31	0.7	48.7
Lt	M-119	2.0	50.0
Lt	Beach	2.7	52.6
Rt	Pennsylvania	0.3	52.9
Lt	Beach Dr.	1.1	54.0

Turn	On	For	Total
Rt	Zoll	0.1	54.1
Lt	Bay	0.5	54.6
Rt	State	0.1	54.7
CLt	Bluff/Lake Shore (Good Hart, Cross Village)	20.5	75.3

Note: to bypass the “Chute” at 61.8 Miles
 Lt Lower Shore Drive 3.5 58.3
 Lt M-119 to rejoin the route
 This is 0.5 miles less than Chute route

Rt	State	0.1	75.4
Lt	Levering	8.1	83.4
Lt	Pleasantview	3.3	86.7
Rt	Pleasantview	1.4	88.2
Rt	Gill	1.9	93.5
Lt	Cecil Bay	3.7	93.8
Rt	Wilderness Park	3.4	97.1
Rt	Wilderness Park	0.2	97.4

Turn	On	For	Total
Lt	Headlands / Wilderness Park	1.0	98.4
Rt	Central	1.4	99.8
Rt	Perrot into Mackinaw City High School		
	Photo opportunity		99.8
Lt	Perrot	0.1	99.9
Ut	U-turn on Perrot after photo into Mackinaw City High School	0.1	100.0

DALMAC

Rider Log

Date	Miles	Elapsed Time	Ave Speed	Max Speed
Wednesday	_____	_____	_____	_____
Thursday	_____	_____	_____	_____
Friday	_____	_____	_____	_____
Saturday	_____	_____	_____	_____
Sunday	_____	_____	_____	_____
Totals	_____	_____	_____	_____

Notes:

Use this page to take notes and record memories of DALMAC

Thank you for riding DALMAC

We hope to see you next year!

Turn by Turn navigation using RideWithGPS
Experience on your phone account is not required



Shortcut code
A9DY

If you prefer to use the RideWithGPS Event the link is
<https://ridewithgps.com/events/186482-dalmac-4-west>

www.dalmac.org
www.biketba.org



LEAGUE of MICHIGAN BICYCLISTS

